Vol 5 1701

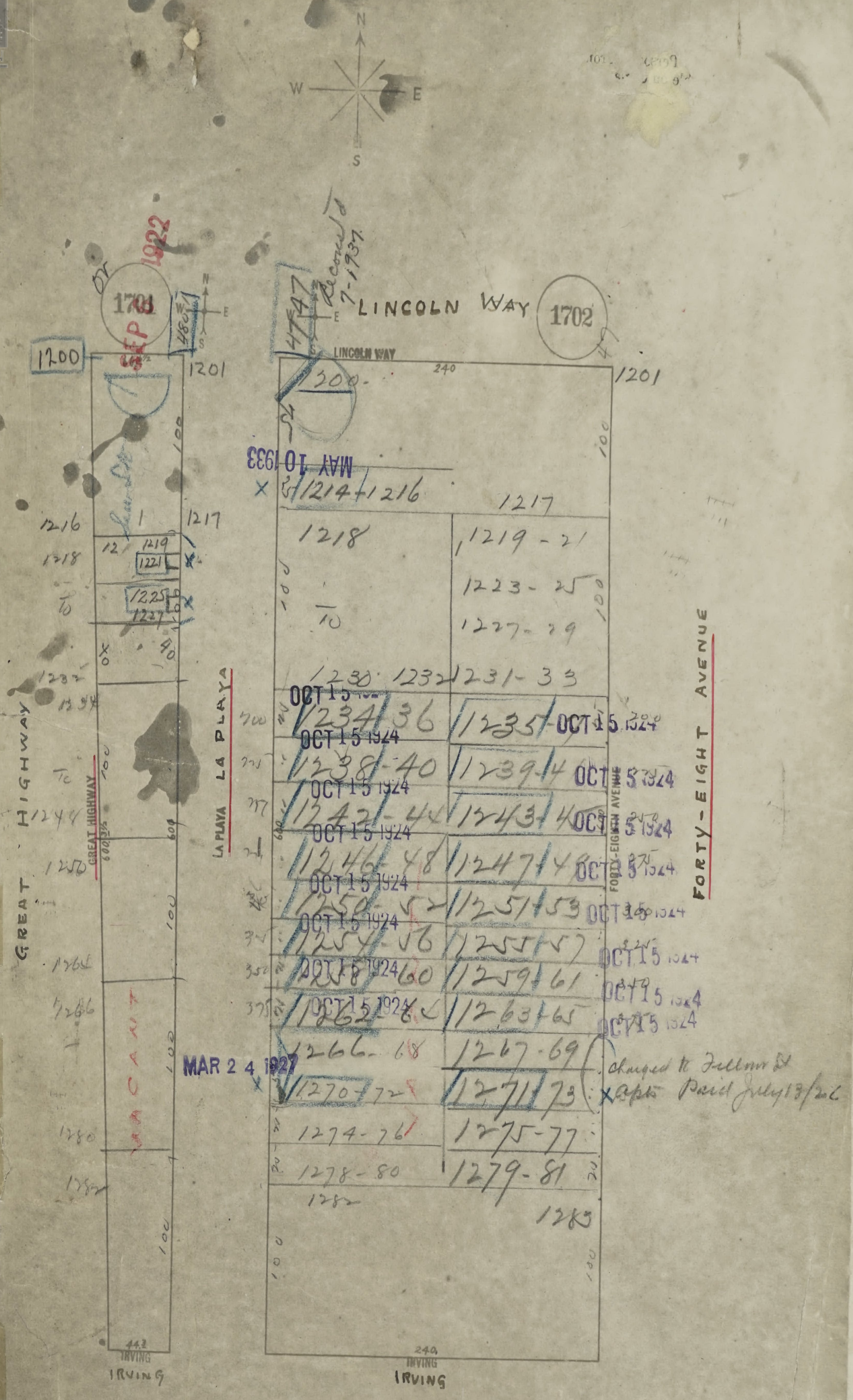
N
W
E
S
1701
SEP 1922
1200
1201
4801
4747
Recorded 7-1937
LINCOLN WAY
1702
LINCOLN WAY
240
300
1201
MAY 10 1933
1214-1216
1217
1216
1218
to
1232
1234
1219
1221
1225
1227
12
1218
to
1230 1232
1219-21
1223-25
1227-29
1231-33
OCT 15 1924
1234-36
1235
1238-40
1239-41
1242-44
1243-45
1246-48
1247-49
1250-52
1251-53
1254-56
1255-57
1258-60
1259-61
1262-64
1263-65
1266-68
1267-69
1270-72
1271-73
1274-76
1275-77
1278-80
1279-81
1282
1283
MAR 24 1927
changed to Fillmore St
apts Paid July 13/26
GREAT HIGHWAY
GREAT HIGHWAY
LA PLAYA
LA PLAYA
FORTY-EIGHT AVENUE
FORTY-EIGHTH AVENUE
VACANT
1244
1250
1264
1266
1280
1282
100
600
240
IRVING
IRVING

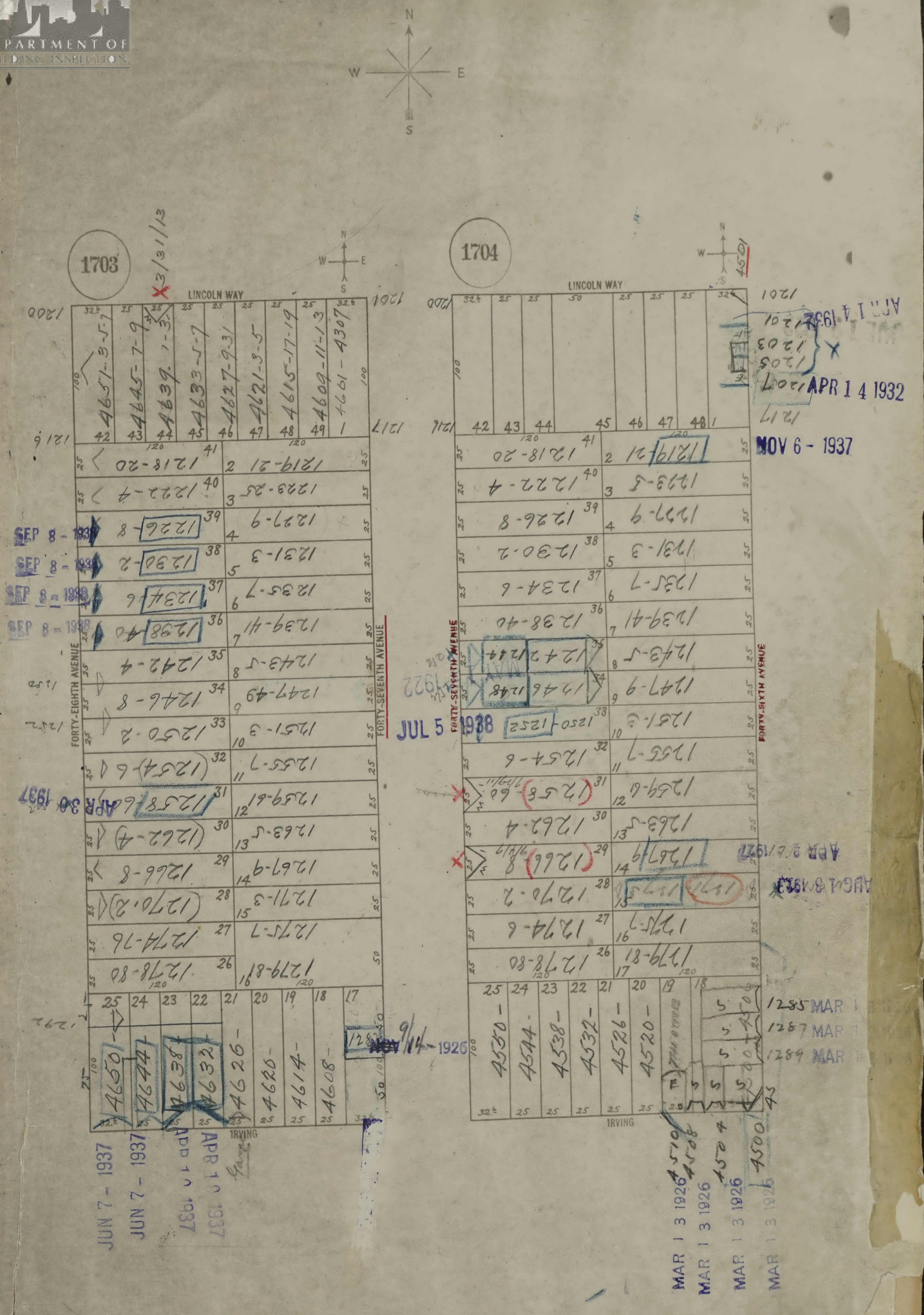
N
W
E
S
1703
1704
LINCOLN WAY
LINCOLN WAY
FORTY-EIGHTH AVENUE
FORTY-SEVENTH AVENUE
FORTY-SEVENTH AVENUE
FORTY-SIXTH AVENUE
IRVING
IRVING
3/31/13
1200
1201
1216
1217
4651-3-5-7
4645-7-9
4639-1-3
4633-5-7
4627-9-31
4621-3-5
4615-17-19
4609-11-13
4601-4607
1218-20
1219-21
1222-4
1223-25
1226-8
1227-9
1230-2
1231-3
1234-6
1235-7
1238-40
1239-41
1242-4
1243-5
1246-8
1247-49
1250-2
1251-3
1254-6
1255-7
1258-60
1259-61
1262-4
1263-5
1266-8
1267-9
1270-2
1271-3
1274-76
1275-7
1278-80
1279-81
1292
4650
4644
4638
4632
4626-
4620-
4614-
4608-
4550-
4544-
4538-
4532-
4526-
4520-
4510
4508
4504
4500
1203
1205
1207
1285
1287
1289
SEP 8 - 1938
SEP 8 - 1938
SEP 8 - 1938
SEP 8 - 1938
APR 30 1937
JUL 5 1938
1922
NOV 4 - 1926
APR 14 1932
APR 14 1932
NOV 6 - 1937
APR 26 1927
AUG 1 8 1927
MAR 13 1926
JUN 7 - 1937
JUN 7 - 1937
APR 10 1937
APR 10 1937
MAR 13 1926
MAR 13 1926
MAR 13 1926
MAR 13 1926

1705 1706

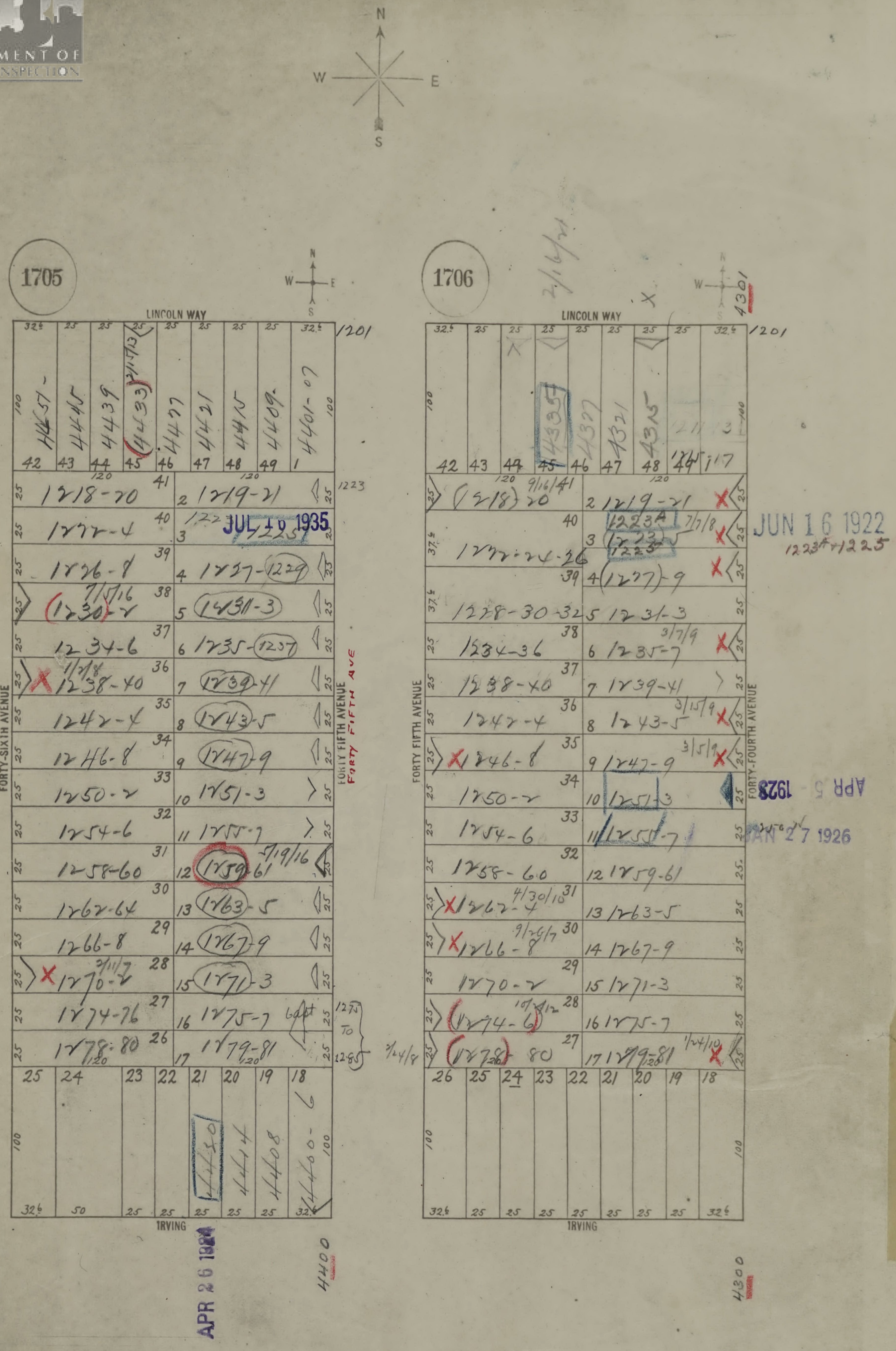
N
W
E
S
1705
1706
LINCOLN WAY
IRVING
FORTY-SIXTH AVENUE
FORTY FIFTH AVENUE
FORTY FIFTH AVE
FORTY-FOURTH AVENUE
1201
4457
4445
4439
4433
4427
4421
4415
4409
4401-07
1218-20
1219-21
1223
1222-4
1226-8
1227-1229
1230-2
1231-3
1234-6
1235-1237
1238-40
1239-41
1242-4
1243-5
1246-8
1247-9
1250-2
1251-3
1254-6
1255-7
1258-60
1259-61
1262-64
1263-5
1266-8
1267-9
1270-2
1271-3
1274-76
1275-7
1278-80
1279-81
1275 To 1285
4450
4414
4408
4400-6
4400
4335
4327
4321
4315
4313
1222-24-26
1223A
1223
1228-30-32
4301
4300
1223A + 1225

JUL 16 1935

JUN 16 1922

APR 5 1928

JAN 27 1926

APR 26 1924

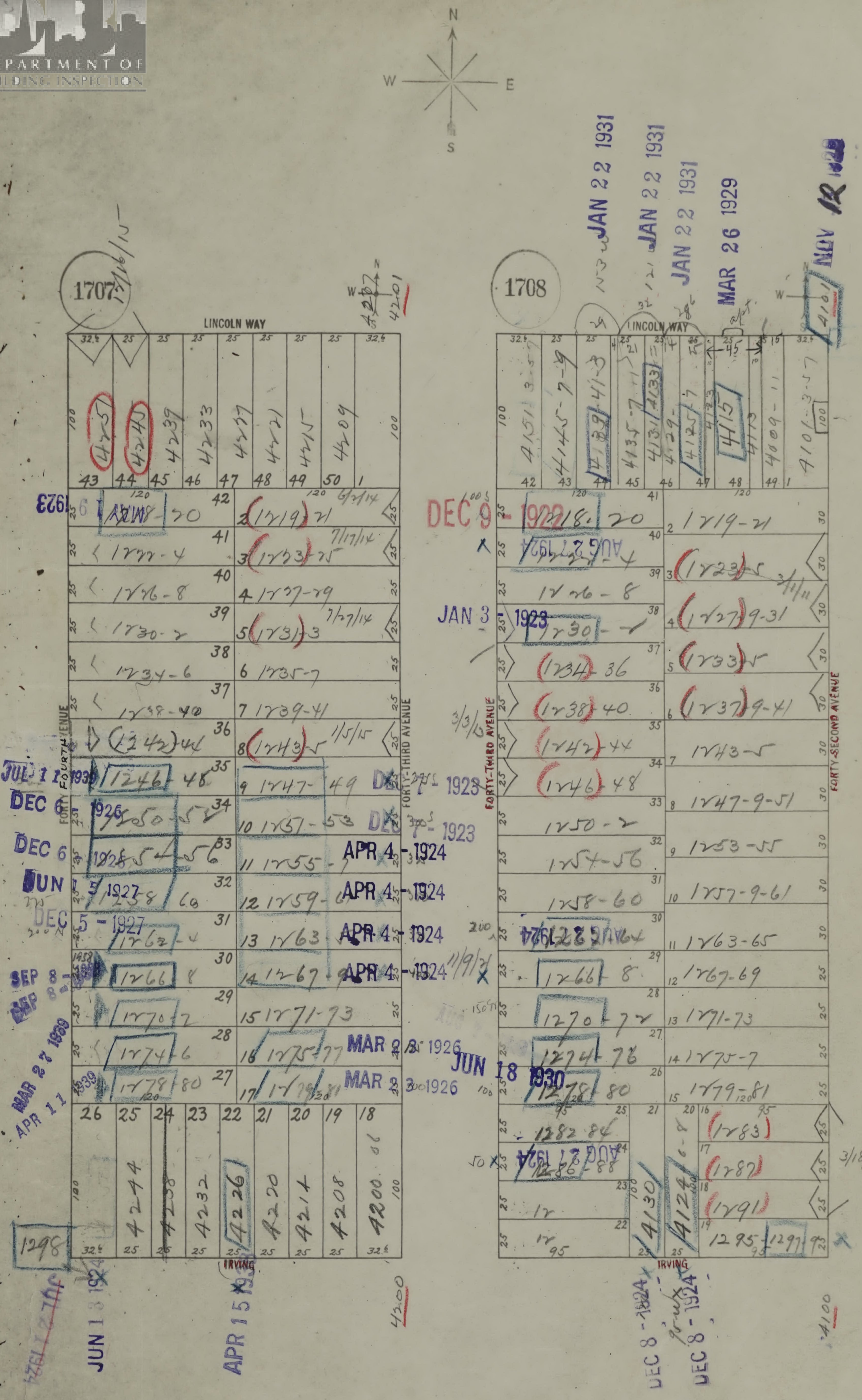
N
W
E
S
1707
1708
LINCOLN WAY
FORTY-FOURTH AVENUE
FORTY-THIRD AVENUE
FORTY-SECOND AVENUE
IRVING
JAN 22 1931
MAR 26 1929
DEC 9 - 1922
JAN 3 - 1923
DEC 7 - 1923
APR 4 - 1924
MAR 23 1926
JUN 18 1930
AUG 27 1924
DEC 6 1926
JUN 7 1927
DEC 5 - 1927
DEC 8 - 1924
APR 15 1924
JUN 1 3 1924
4200
4100
1298

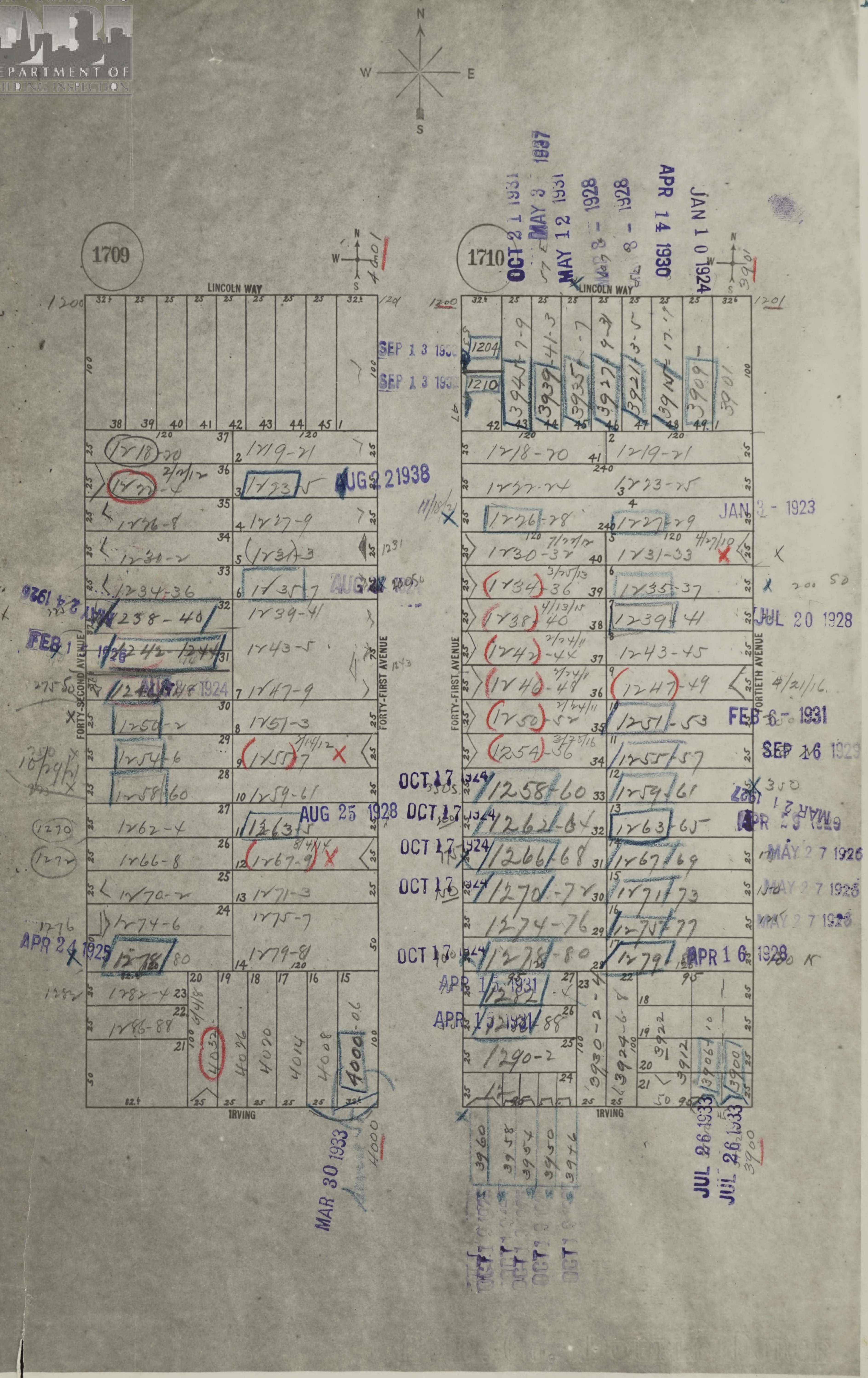
N
E
S
W
1709
1710
LINCOLN WAY
IRVING
FORTY-SECOND AVENUE
FORTY-FIRST AVENUE
FORTIETH AVENUE
1200
1201
4001
3901
4000
3900
1218-20
1222-4
1226-8
1230-2
1234-36
1238-40
1242-1244
1246
1250-2
1254-6
1258-60
1262-4
1266-8
1270-2
1274-6
1278-80
1282-4
1286-88
1219-21
1223-5
1227-9
1231-3
1235-7
1239-41
1243-5
1247-9
1251-3
1255-7
1259-61
1263-5
1267-9
1271-3
1275-7
1279-81
4032
4026
4020
4014
4008
4000-06
1204
1210
3941
3939
3935
3927
3921
3917
3909
1218-20
1222-24
1226-28
1230-32
1234-36
1238-40
1242-44
1246-48
1250-52
1254-56
1258-60
1262-64
1266-68
1270-72
1274-76
1278-80
1290-2
1219-21
1223-25
1227-29
1231-33
1235-37
1239-41
1243-45
1247-49
1251-53
1255-57
1259-61
1263-65
1267-69
1271-73
1275-77
1279
3930-2-4
3924-6-8
3922
3912
3906
3900
3960
3958
3954
3950
3946
OCT 21 1931
MAY 3 1937
MAY 12 1931
MAR 8 1928
MAR 8 1928
APR 14 1930
JAN 10 1924
SEP 13 1933
SEP 13 1933
AUG 22 1938
JAN 3 1923
JUL 20 1928
FEB 1 1926
AUG 18 1924
FEB 6 1931
SEP 16 1929
MAR 21 1927
AUG 25 1928
OCT 17 1924
APR 24 1925
MAY 27 1926
APR 16 1928
APR 15 1931
MAR 30 1933
JUL 26 1933

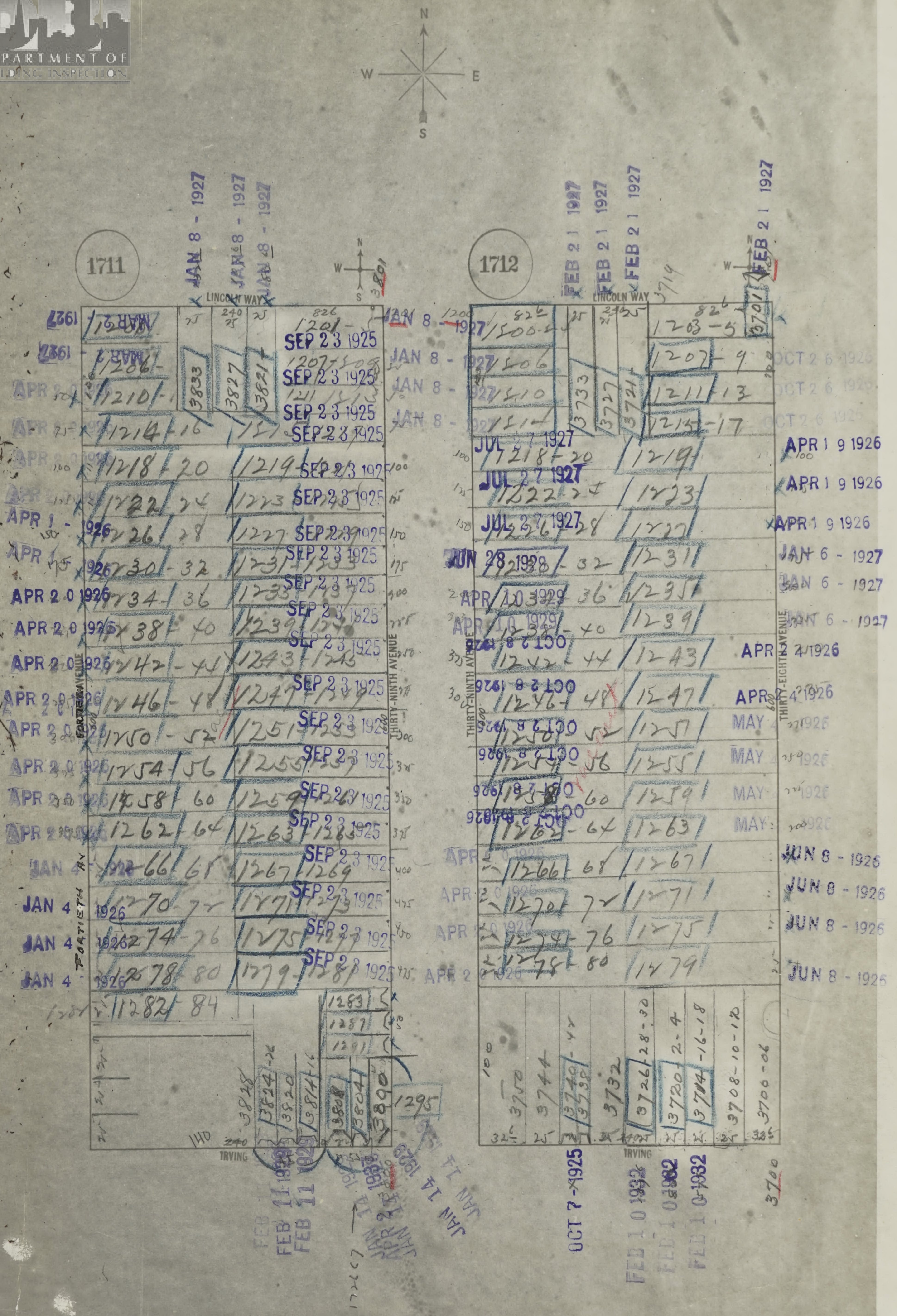
N
W
E
S
1711
1712
LINCOLN WAY
IRVING
FORTIETH AVENUE
THIRTY-NINTH AVENUE
THIRTY-EIGHTH AVENUE
1201
1206
1210
1214-16
1218-20
1222-24
1226-28
1230-32
1234-36
1238-40
1242-44
1246-48
1250-52
1254-56
1258-60
1262-64
1266-68
1270-72
1274-76
1278-80
1282-84
1219
1223
1227
1231
1235
1239
1243
1247
1251
1255
1259
1263
1267
1271
1275
1279
1283
1287
1291
1295
3833
3827
3821
3828
3824
3820
3814
3808
3804
3800
3801
1200
1500
1506
1510
1514
1218-20
1222-24
1226-28
1230-32
1234-36
1238-40
1242-44
1246-48
1250-52
1254-56
1258-60
1262-64
1266-68
1270-72
1274-76
1278-80
1203-5
1207-9
1211-13
1215-17
1219
1223
1227
1231
1235
1239
1243
1247
1251
1255
1259
1263
1267
1271
1275
1279
3733
3727
3721
3719
3701
3750
3744
3740
3738
3732
3726-28-30
3720-2-4
3714-16-18
3708-10-12
3700-06
3700
JAN 8 - 1927
SEP 23 1925
APR 20 1926
APR 1 - 1926
JAN 4 1926
MAR 21 1927
FEB 11 1929
JAN 14 1929
FEB 21 1927
OCT 26 1925
APR 19 1926
JAN 6 - 1927
APR 24 1926
MAY 4 1926
JUN 8 - 1926
JUL 27 1927
JUN 28 1928
APR 10 1929
OCT 28 1926
APR 20 1926
OCT 7 - 1925
FEB 10 1932

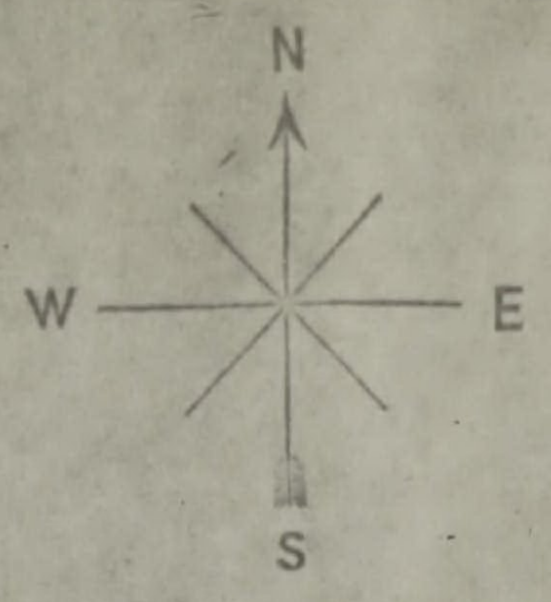
N
W
E
S

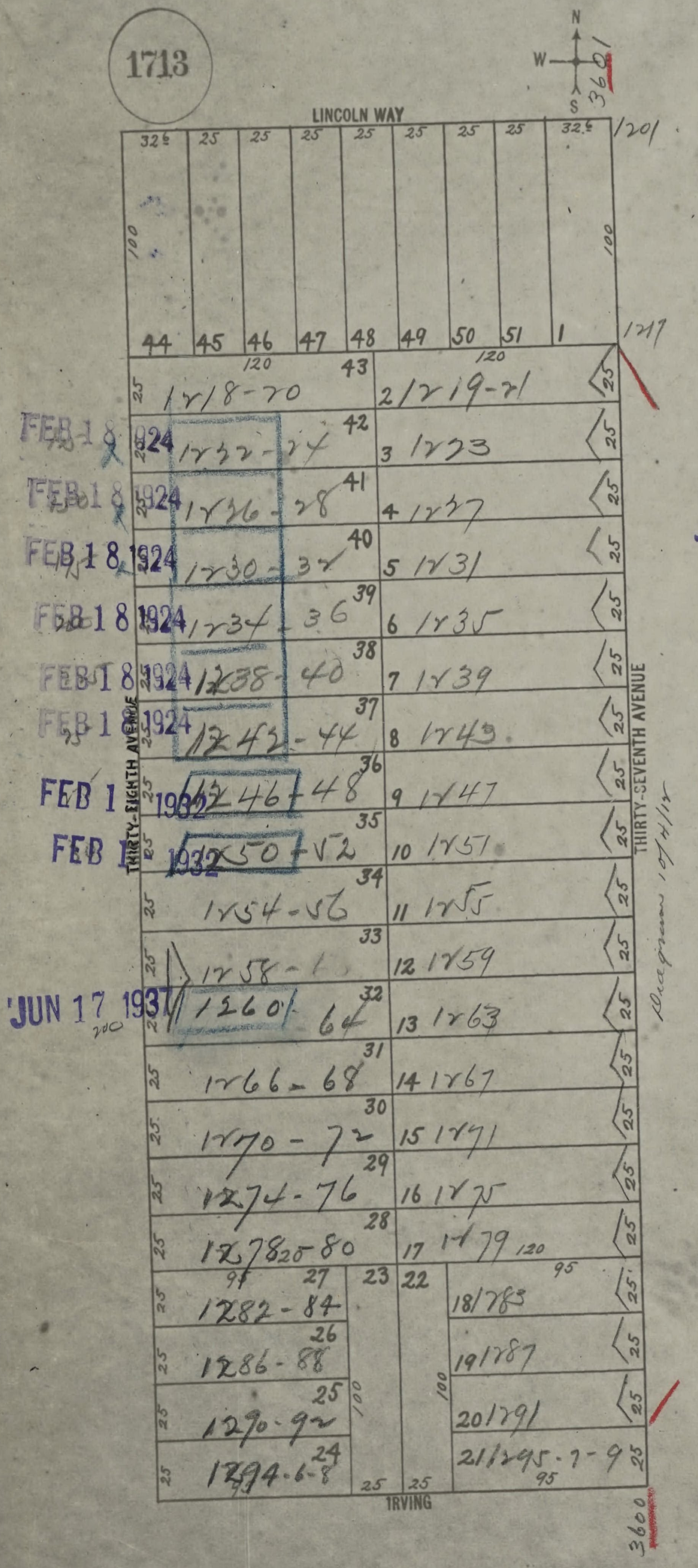
1713
N
W
S
3601
LINCOLN WAY
32½
25
1201
100
44
45
46
47
48
49
50
51
1
1217
120
43
2 1219-21
1218-20
42
3 1223
1222-24
41
4 1227
1226-28
40
5 1231
1230-32
39
6 1235
1234-36
38
7 1239
1238-40
37
8 1243
1242-44
36
9 1247
1246-48
35
10 1251
1250-52
34
11 1255
1254-56
33
12 1259
1258-
32
13 1263
1260-64
31
14 1267
1266-68
30
15 1271
1270-72
29
16 1275
1274-76
28
17 1279
1278-80
27
1282-84
26
1286-88
25
1290-92
24
1294-6-8
23
22
18 1283
19 1287
20 1291
21 1295-7-9
95
IRVING
3600
THIRTY-EIGHTH AVENUE
THIRTY-SEVENTH AVENUE
Diagram 10/1/18
FEB 18 1924
FEB 18 1924
FEB 18 1924
FEB 18 1924
FEB 18 1924
FEB 18 1924
FEB 1 1932
FEB 1 1932
JUN 17 1937

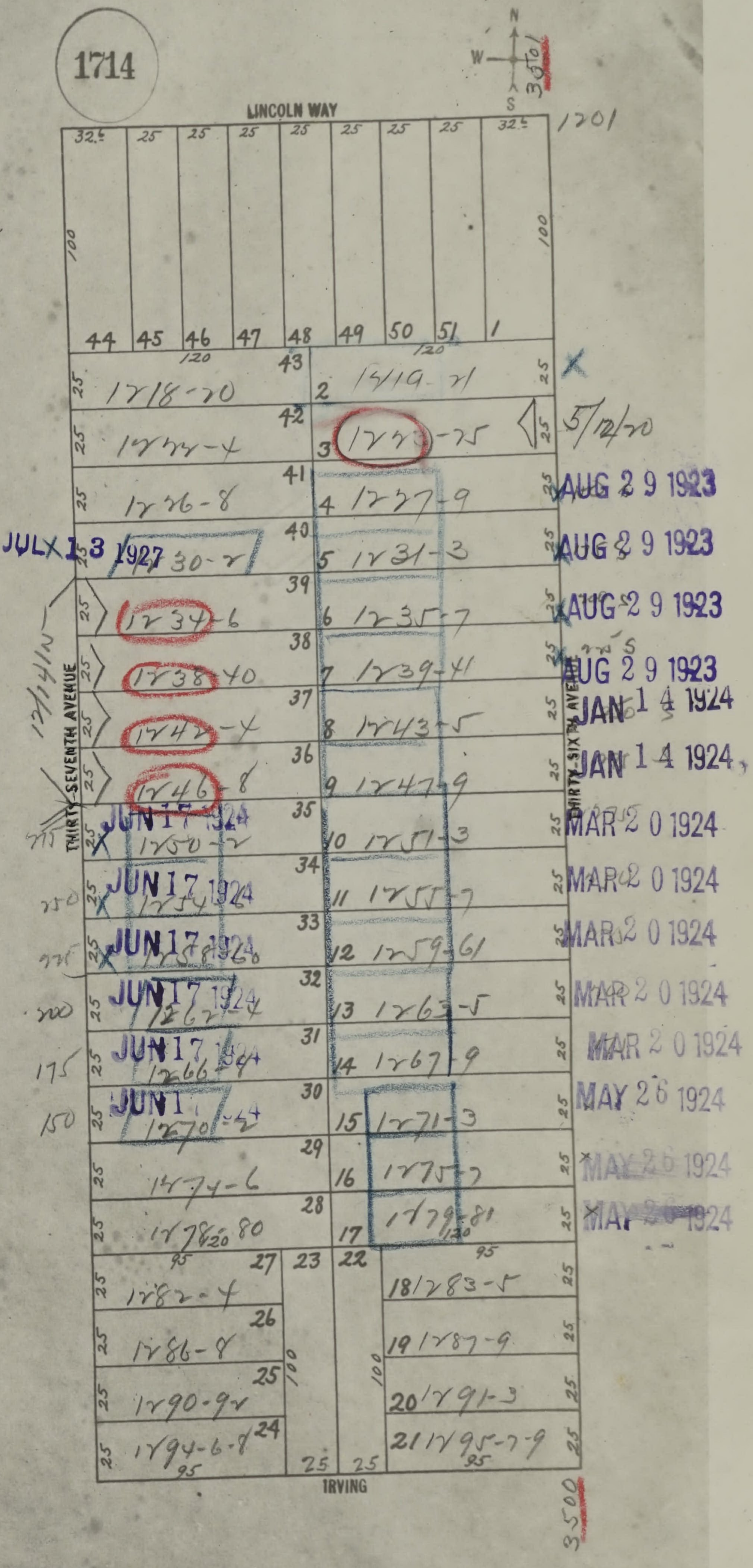
1714
N
W
S
3601
LINCOLN WAY
32½
25
1201
100
44
45
46
47
48
49
50
51
1
120
43
2 1219-21
1218-20
42
3 1223-25
1222-4
5/12/20
41
4 1227-9
1226-8
40
5 1231-3
1230-2
39
6 1235-7
1234-6
38
7 1239-41
1238-40
37
8 1243-5
1242-4
36
9 1247-9
1246-8
35
10 1251-3
1250-2
34
11 1255-7
1254-6
33
12 1259-61
32
13 1263-5
1262-4
31
14 1267-9
1266-8
30
15 1271-3
1270-2
29
16 1275-7
1274-6
28
17 1279-81
1278-80
27
1282-4
26
1286-8
25
1290-2
24
1294-6-8
23
22
18 1283-5
19 1287-9
20 1291-3
21 1295-7-9
95
IRVING
3500
THIRTY-SEVENTH AVENUE
THIRTY-SIXTH AVENUE
1214½
250
225
200
175
150
JULY 13 1927
JUN 17 1924
JUN 17 1924
JUN 17 1924
JUN 17 1924
JUN 17 1924
JUN 17 1924
AUG 29 1923
AUG 29 1923
AUG 29 1923
AUG 29 1923
JAN 14 1924
JAN 14 1924
MAR 20 1924
MAR 20 1924
MAR 20 1924
MAR 20 1924
MAR 20 1924
MAY 26 1924
MAY 26 1924
MAY 26 1924

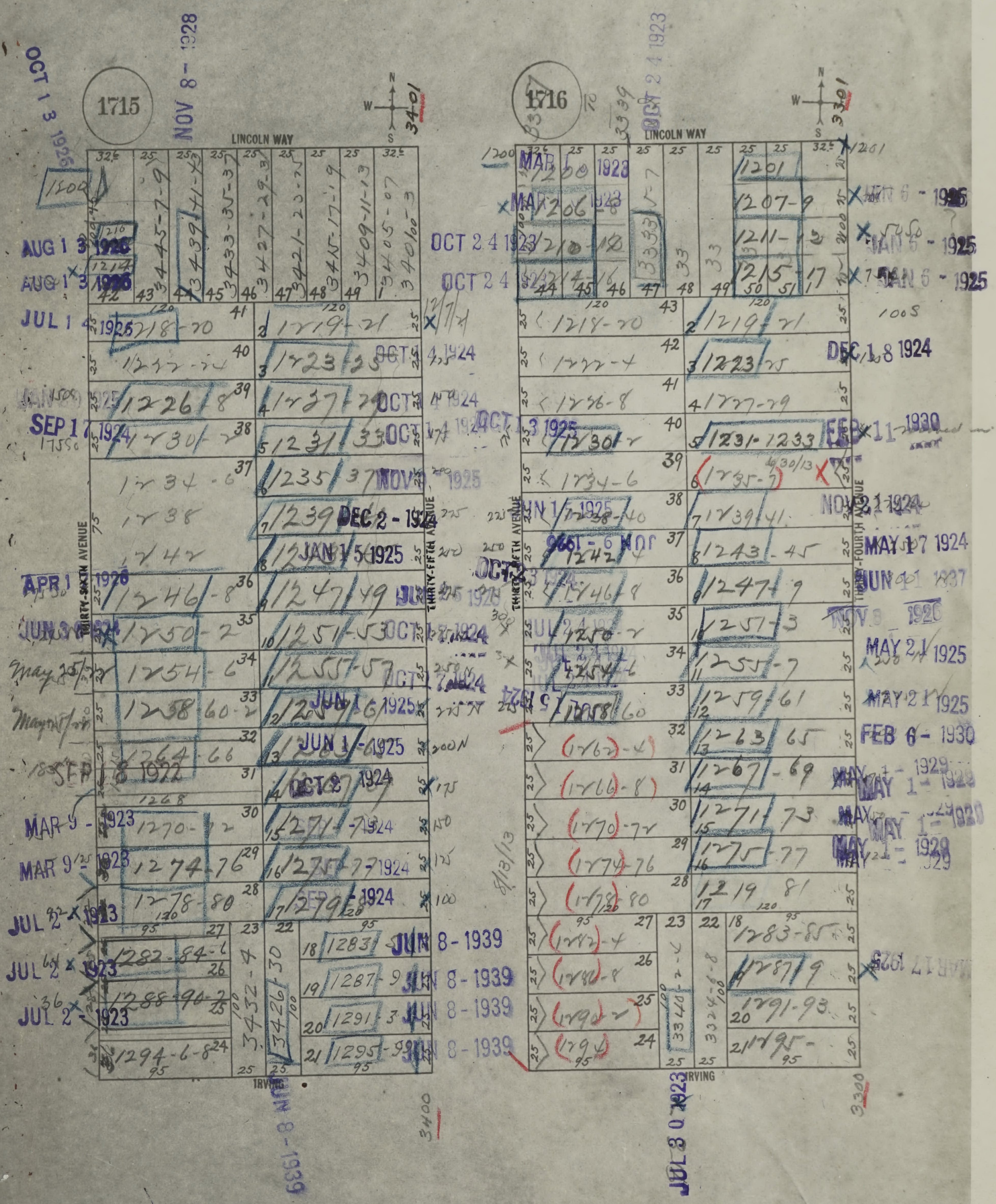
N
W
E
S
1715
1716
LINCOLN WAY
IRVING
THIRTY-SIXTH AVENUE
THIRTY-FIFTH AVENUE
THIRTY-FOURTH AVENUE
3401
3301
3400
3300
NOV 8 - 1928
OCT 1 3 1926
OCT 2 4 1923
MAR 1 1923
AUG 1 3 1926
JUL 1 4 1925
OCT 1 4 1924
SEP 1 7 1924
DEC 2 - 1924
JAN 1 5 1925
APR 1 1926
JUN 1 - 1925
SEP 1 8 1922
MAR 9 - 1923
JUL 2 - 1923
JUN 8 - 1939
JUL 3 0 1923
JAN 6 - 1925
DEC 1 8 1924
FEB 11 - 1930
NOV 2 1 1924
MAY 1 7 1924
MAY 2 1 1925
FEB 6 - 1930
MAY 1 - 1929
MAR 17 1925
1200
1201
1218-20
1219-21
1222-24
1223-25
1226-8
1227-29
1230-2
1231-33
1234-6
1235-37
1238
1239-41
1242
1243-45
1246-8
1247-49
1250-2
1251-53
1254-6
1255-57
1258-60-2
1259-61
1264-66
1263-65
1267-69
1268
1270-72
1271-73
1274-76
1275-77
1278-80
1279-81
1282-84-6
1283-85
1288-90-2
1287-9
1291-93
1294-6-8
1295-99
3445-7-9
3439-41-43
3433-35-37
3427-29-31
3421-23-25
3415-17-19
3409-11-13
3405-07
3400-03
3432-4
3426-30
3340-2-4
3324-6-8
3339
3337

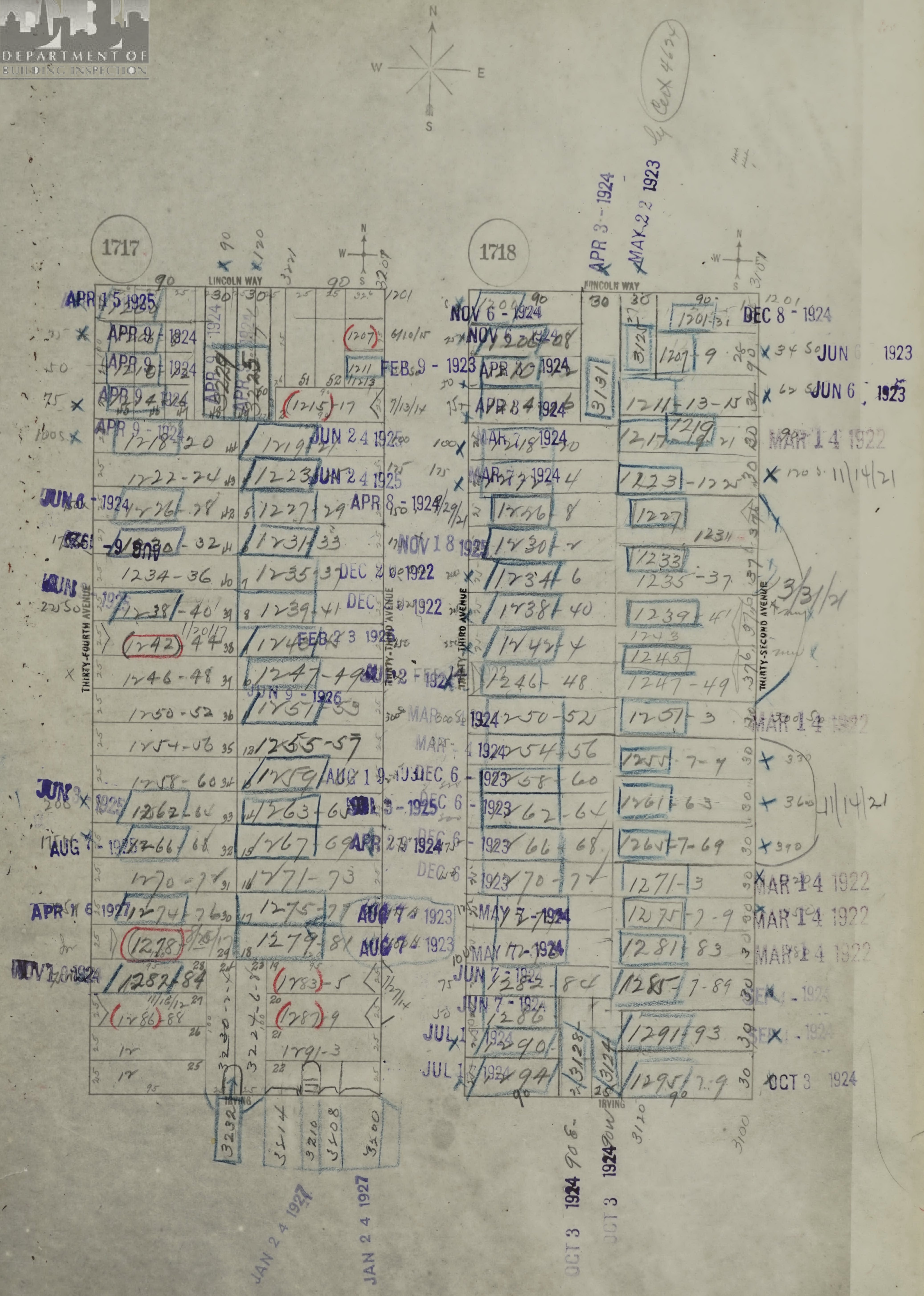
N
W
E
S
1717
1718
LINCOLN WAY
IRVING
THIRTY-FOURTH AVENUE
THIRTY-THIRD AVENUE
THIRTY-SECOND AVENUE
APR 15 1925
APR 9 - 1924
NOV 6 - 1924
FEB 9 - 1923
DEC 8 - 1924
JUN 6 1923
MAR 14 1922
JUN 24 1925
APR 8 - 1924
JUN 6 - 1924
NOV 18 1925
DEC 20 1922
FEB 23 1925
JUN 9 - 1926
AUG 19 1925
DEC 6 - 1923
JUL 3 - 1925
APR 27 1924
AUG 7 - 1923
MAY 7 - 1924
JUN 7 - 1924
JUL 1 - 1924
NOV 7 1924
APR 6 1927
AUG 7 - 1923
OCT 3 1924
APR 3 - 1924
MAY 22 1923
JAN 24 1927
1218-20
1219-21
1222-24
1223-25
1226-28
1227-29
1230-32
1231-33
1234-36
1235-37
1238-40
1239-41
1242-44
1243
1246-48
1247-49
1250-52
1251-53
1254-56
1255-57
1258-60
1259
1262-64
1263-65
1266-68
1267-69
1270-72
1271-73
1274-76
1275-77
1278
1279-81
1282-84
1283-5
1286-88
1287-9
1291-3
1201
1207
1211
1215-17
1200-08
1201-31
1209
1211-13-15
1219
1217-21
1223-1225
1231
1233
1235-37
1245
1251-3
1255-7-9
1261-63
1265-7-69
1271-3
1275-7-9
1281-83
1285-7-89
1291-93
1295-7-9
1290
1294
3131
3125
3128
3124
3120
3100
3232
3214
3210
3208
3200
3230
3221
3207
11/14/21
3/31/21
Cert 4674

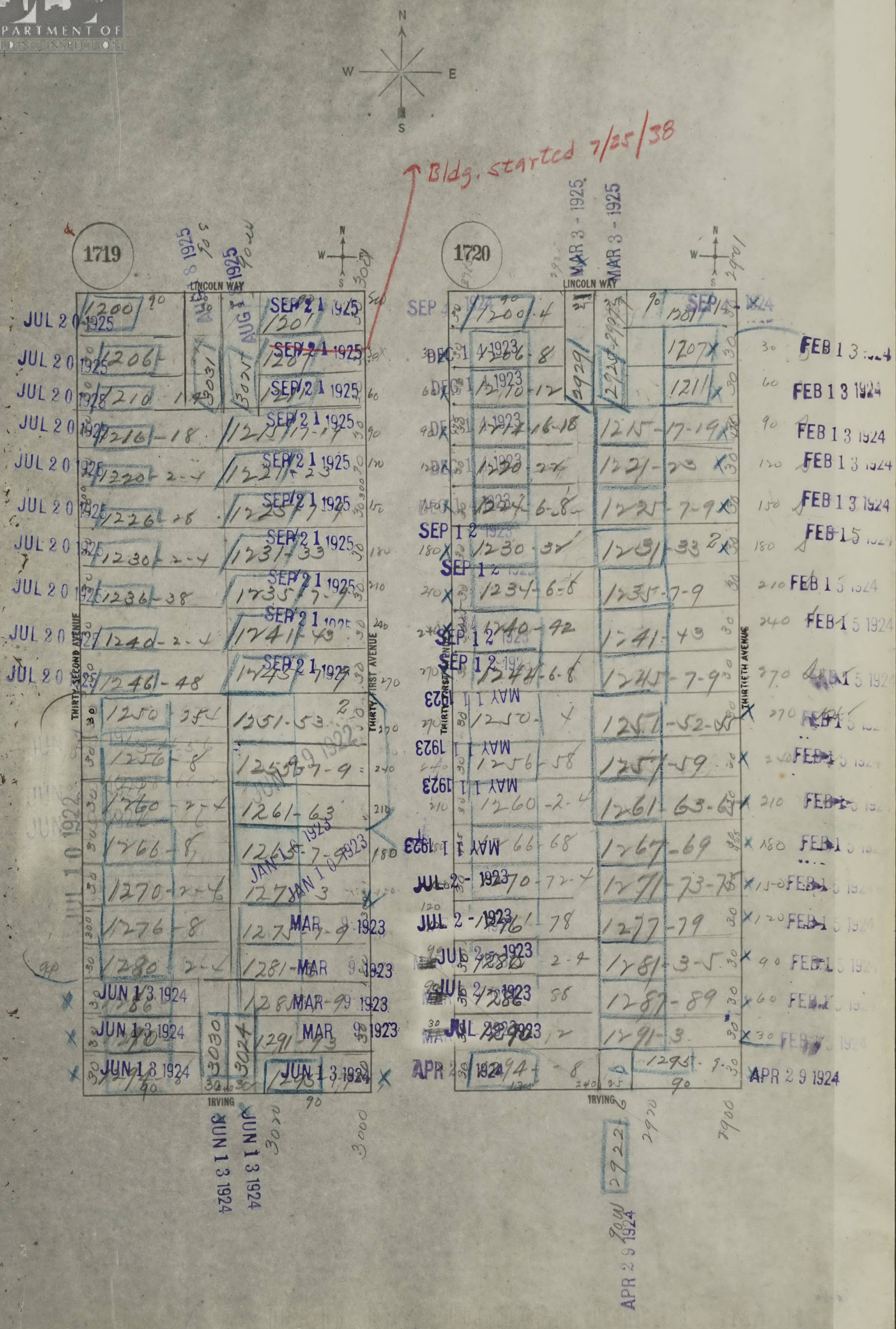

Bldg. started 7/25/38

N
W
E
S
1719
1720
LINCOLN WAY
IRVING
THIRTY-SECOND AVENUE
THIRTY-FIRST AVENUE
THIRTIETH AVENUE
1200
1206
1210
1216-18
1220-2-4
1226-28
1230-2-4
1236-38
1240-2-4
1246-48
1250
1256-8
1260-2-4
1266-8
1270-2-4
1276-8
1280-2-4
1286
1290
3031
3027
1201
1207
1211
1217-19
1221-23
1225-7-9
1231-33
1235-7-9
1241-43
1245
1251-53
1255-7-9
1261-63
1267-7-9
1271-3
1277-9
1281
1287
1291-93
1295
3030
3024
1200-4
1206-8
1210-12
1216-18
1220-24
1224-6-8
1230-32
1234-6-8
1240-42
1244-6-8
1250-4
1256-58
1260-2-4
1266-68
1270-72-4
1276-78
1280-2-4
1286-88
1290-2
1294-8
2929
2927
1201
1207
1211
1215-17-19
1221-23
1225-7-9
1231-33
1235-7-9
1241-43
1245-7-9
1251-52-55
1257-59
1261-63-65
1267-69
1271-73-75
1277-79
1281-3-5
1287-89
1291-3
1295-9
2922
JUL 20 1925
AUG 18 1925
SEP 21 1925
JUN 13 1924
JUN 10 1922
JAN 10 1923
MAR 9 1923
SEP 4 1924
DEC 14 1923
SEP 12 1923
MAY 11 1923
JUL 2 1923
APR 29 1924
MAR 3 - 1925
FEB 13 1924
FEB 15 1924
3000
3070
2970
2900
3001
2901
90 W
1924
APR 29 1924

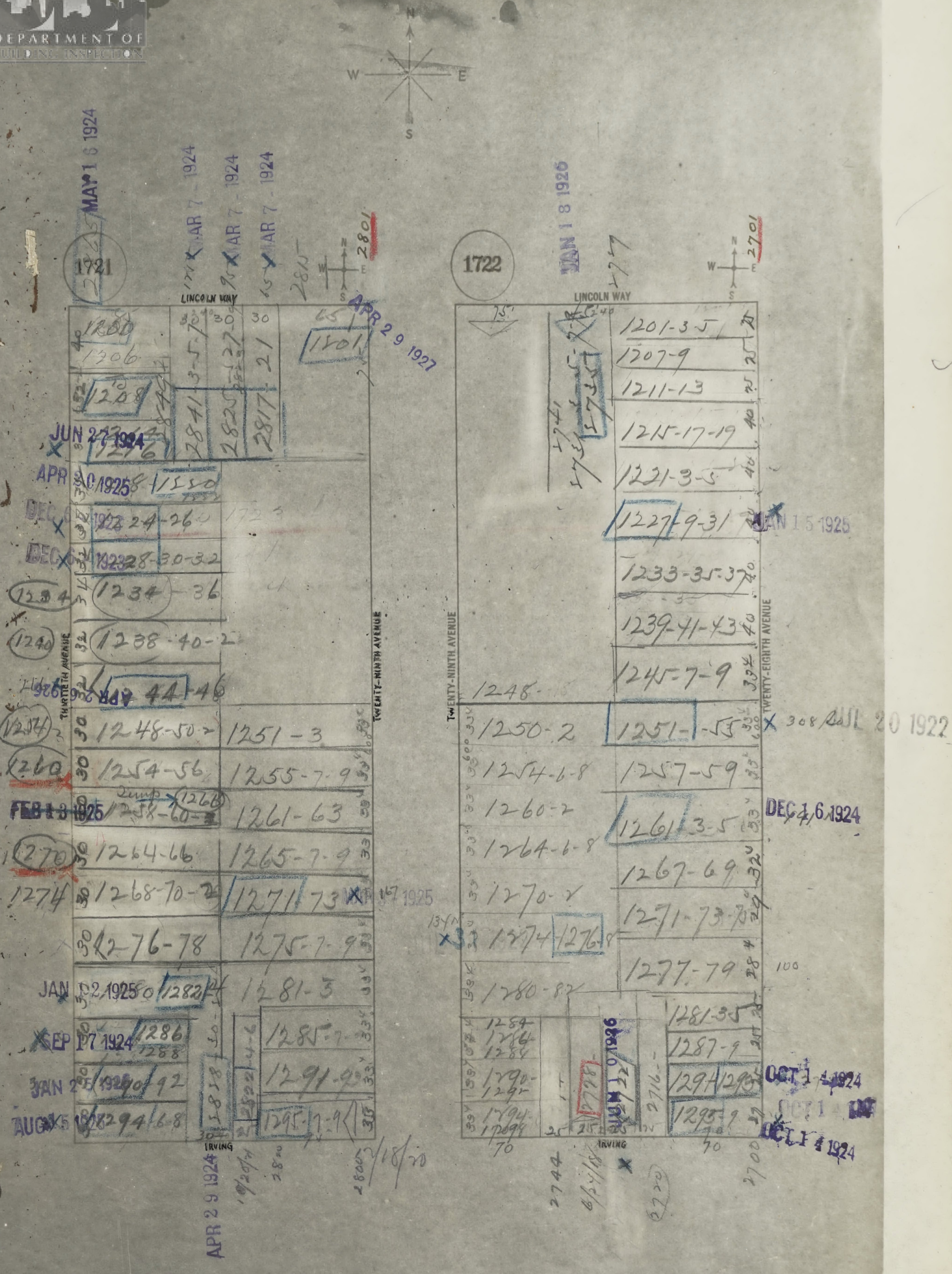
N
S
E
W
1721
1722
LINCOLN WAY
LINCOLN WAY
THIRTIETH AVENUE
TWENTY-NINTH AVENUE
TWENTY-NINTH AVENUE
TWENTY-EIGHTH AVENUE
IRVING
IRVING
2801
2701
MAY 1 6 1924
MAR 7 1924
MAR 7 1924
MAR 7 1924
APR 29 1927
JAN 1 8 1926
JUN 27 1924
APR 30 1925
DEC 6 1923
DEC 6 1923
FEB 1 3 1925
JAN 2 1925
SEP 17 1924
JAN 2 1926
AUG 5 1926
APR 29 1924
JAN 1 5 1925
JUL 20 1922
DEC 1 6 1924
OCT 1 4 1924
OCT 1 4 1924
JUN 1 0 1926
1200
1206
1208
1216
1220
1224-26
1228-30-32
1234-36
1238-40-2
1244-46
1248-50-2
1254-56
1258-60-2
1264-66
1268-70-2
1272-76-78
1282
1286
1288
1290-92
1294-6-8
1201
2841
2825
2817
1251-3
1255-7-9
1261-63
1265-7-9
1271-73
1275-7-9
1281-3
1285-7
1291-3
1295-7-9
1234
1240
1254
1260
1266
1270
1274
1201-3-5
1207-9
1211-13
1215-17-19
1221-3-5
1227-9-31
1233-35-37
1239-41-43
1245-7-9
1251-55
1257-59
1261-3-5
1267-69
1271-73
1277-79
1281-35
1287-9
1291
1293
1295-9
1248
1250-2
1254-6-8
1260-2
1264-6-8
1270-2
1274
1276
1280-82
1284
1286
1288
1290
1292
1294
1296
2744
2716
2700
2800
2815
2/18/20
100

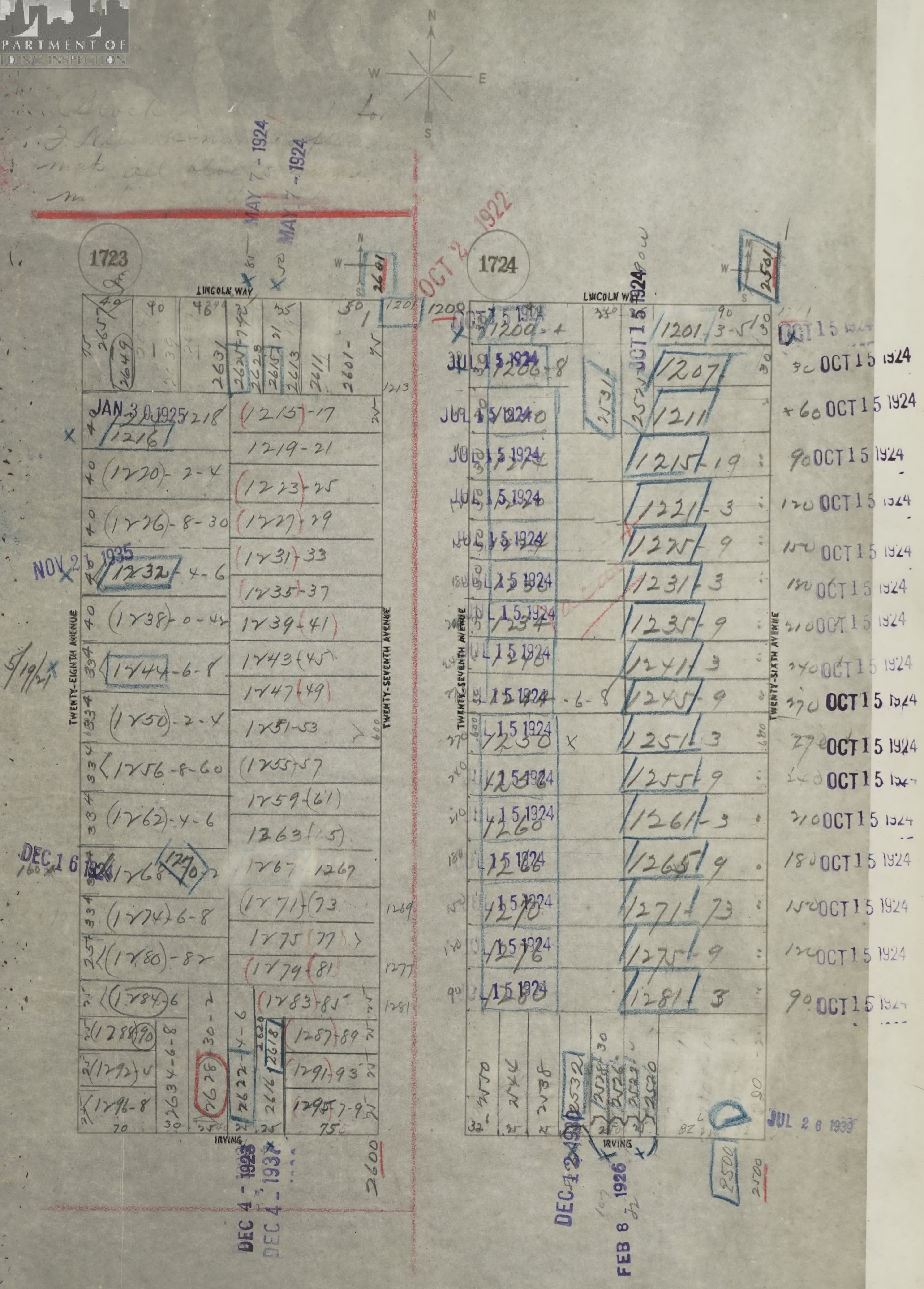
N
W
E
S
1723
1724
LINCOLN WAY
IRVING
TWENTY-EIGHTH AVENUE
TWENTY-SEVENTH AVENUE
TWENTY-SIXTH AVENUE
MAY 7 - 1924
OCT 2 1922
JAN 30 1925
NOV 26 1935
DEC 16 1924
5/19/21
DEC 4 - 1928
DEC 4 - 1937
DEC 12 1930
FEB 8 - 1926
JUL 15 1924
OCT 15 1924
JUL 26 1939
2601
2501
2600
2500
1201-3-5
1207
1211
1215-19
1221-3
1225-9
1231-3
1235-9
1241-3
1245-9
1251-3
1255-9
1261-3
1265-9
1271-73
1275-9
1281-3
1216
(1220)-2-4
(1226)-8-30
1232-4-6
(1238)-0-42
1244-6-8
(1250)-2-4
1256-8-60
(1262)-4-6
1268
1270-2
(1274)-6-8
(1280)-82
(1284)-6
1288-90
(1292)-4
1296-8
(1215)-17
1219-21
(1223)-25
(1227)-29
(1231)-33
(1235)-37
1239-41
1243-45
1247-49
1251-53
(1255)-57
1259-(61)
1263-(65)
1267
(1271)-73
1275-77
(1279)-81
(1283)-85
1287-89
1291-93
1295-7-9
2649
2657
2631
2627
2623
2615
2613
2611
2601
2634-6-8
2628
2622-4-6
2618
2616
2532
2526
2522
2520
2530
2538
2546
2550
1200-4
1206-8
1210
1212
1214
1218
1234
1238
1244
1246-8
1250
1256
1260
1266
1270
1276
1282
1213
1269
1277
1281
70
30
25
75
82
90
40
334

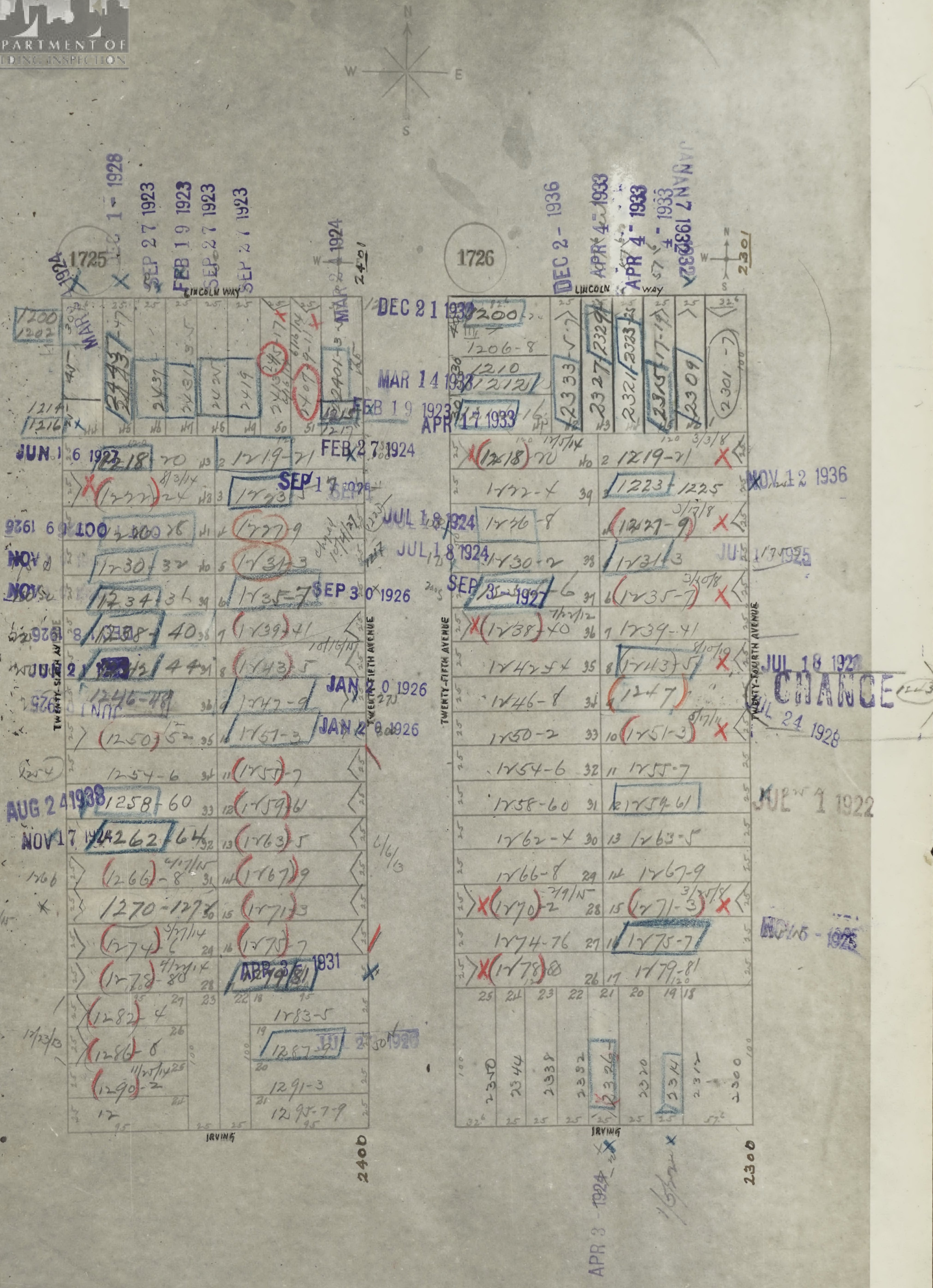
N
W
E
S
1725
1726
LINCOLN WAY
IRVING
TWENTY-SIXTH AVENUE
TWENTY-FIFTH AVENUE
TWENTY-FOURTH AVENUE
2401
2301
2400
2300
1200
1202
1214
1216
2437
2431
2425
2419
2413
2407
2401
1215
1217
1218-20
1219-21
1222-24
1223
1226-28
1227-9
1230-32
1231-3
1234-36
1235-7
1238-40
1239-41
1242-44
1243-5
1246-48
1247-9
1250-52
1251-3
1254-6
1255-7
1258-60
1259-61
1262-64
1263-5
1266-8
1267-9
1270-1272
1271-3
1274-6
1275-7
1278-80
1279-81
1282-4
1283-5
1286-8
1287-9
1290-2
1291-3
1295-7-9
1200
1206-8
1210
1212
2333
2327
2321
2315
2309
2301
1222-4
1225
1226-8
1230-2
1235-7
1238-40
1242-54
1246-8
1250-2
1254-6
1258-60
1262-4
1266-8
1270-2
1274-76
1278-80
2350
2344
2338
2332
2326
2320
2314
2300
MAR 1924
1 1928
SEP 27 1923
FEB 19 1923
SEP 27 1923
SEP 27 1923
MAR 2 1924
DEC 2 1936
APR 4 1933
APR 4 1933
JAN 7 1933
DEC 21 1932
MAR 14 1933
FEB 19 1923
APR 17 1933
JUN 16 1923
FEB 27 1924
SEP 17 1924
NOV 12 1936
JUL 18 1924
JUL 18 1924
JUL 17 1925
SEP 30 1926
SEP 1927
JAN 20 1926
JAN 20 1926
JUL 18 1928
CHANGE
JUL 24 1928
JUL 1 1922
AUG 24 1938
NOV 17 1924
NOV 5 1925
APR 3 1931
JUL 2 1926
APR 3 1924

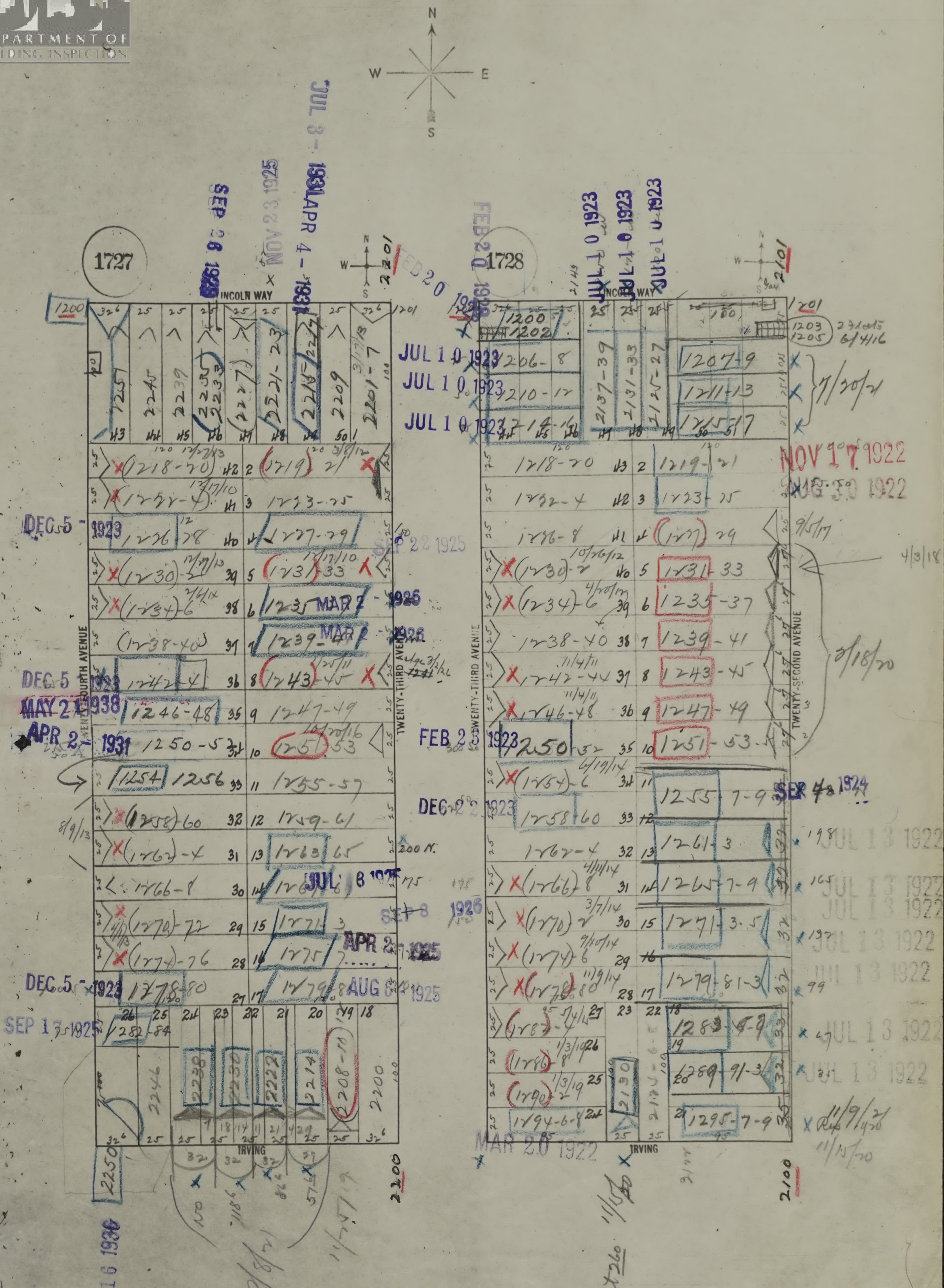
N
W
E
S
1727
1728
LINCOLN WAY
IRVING
TWENTY-FOURTH AVENUE
TWENTY-THIRD AVENUE
TWENTY-SECOND AVENUE
1200
1201
2201
2101
2200
2100
2251
2245
2239
2235
2233
2227
2221-23
2215-17
2209
2201-7
1218-20
1219-21
1222-4
1223-25
1226-28
1227-29
1230-32
1231-33
1234-6
1235-37
1238-40
1239-41
1242-4
1243-45
1246-48
1247-49
1250-52
1251-53
1254
1256
1255-57
1258-60
1259-61
1262-4
1263-65
1266-8
1267-69
1270-72
1271-3
1274-76
1275-7
1278-80
1279-81
1282-84
2246
2238
2230
2222
2214
2208-10
2250
1200
1202
1206-8
1210-12
1214-16
2137-39
2131-33
2125-27
1207-9
1211-13
1215-17
1203
1205
1283-5-7
1286-8
1289-91-3
1290-2
1294-6-8
1295-7-9
2130
2121-6-8
1255-7-9
1261-3
1265-7-9
1271-3-5
7/20/21
9/5/17
4/3/18
3/18/20
11/9/21
11/15/20
12/8/21
11/5/19
11/15/20
cert 260

JUL 8 - 1931
NOV 23 1925
APR 4 - 1931
SEP 26 1925
FEB 20 1923
JUL 10 1923
JUL 10 1923
JUL 10 1923
JUL 10 1923
JUL 10 1923
JUL 10 1923
NOV 17 1922
AUG 30 1922
DEC 5 - 1923
SEP 22 1925
MAR 2 - 1926
MAR 2 - 1926
DEC 5 - 1923
MAY 21 1938
APR 2 - 1931
FEB 23 1923
DEC 22 1923
SEP 4 1924
JUL 13 1922
JUL 13 1922
JUL 13 1922
JUL 13 1922
JUL 13 1922
JUL 13 1922
JUL 13 1922
JUL 8 1925
SEP 8 1926
APR 22 1925
DEC 5 - 1923
AUG 6 1925
SEP 17 1925
MAR 20 1922
MAR 16 1936

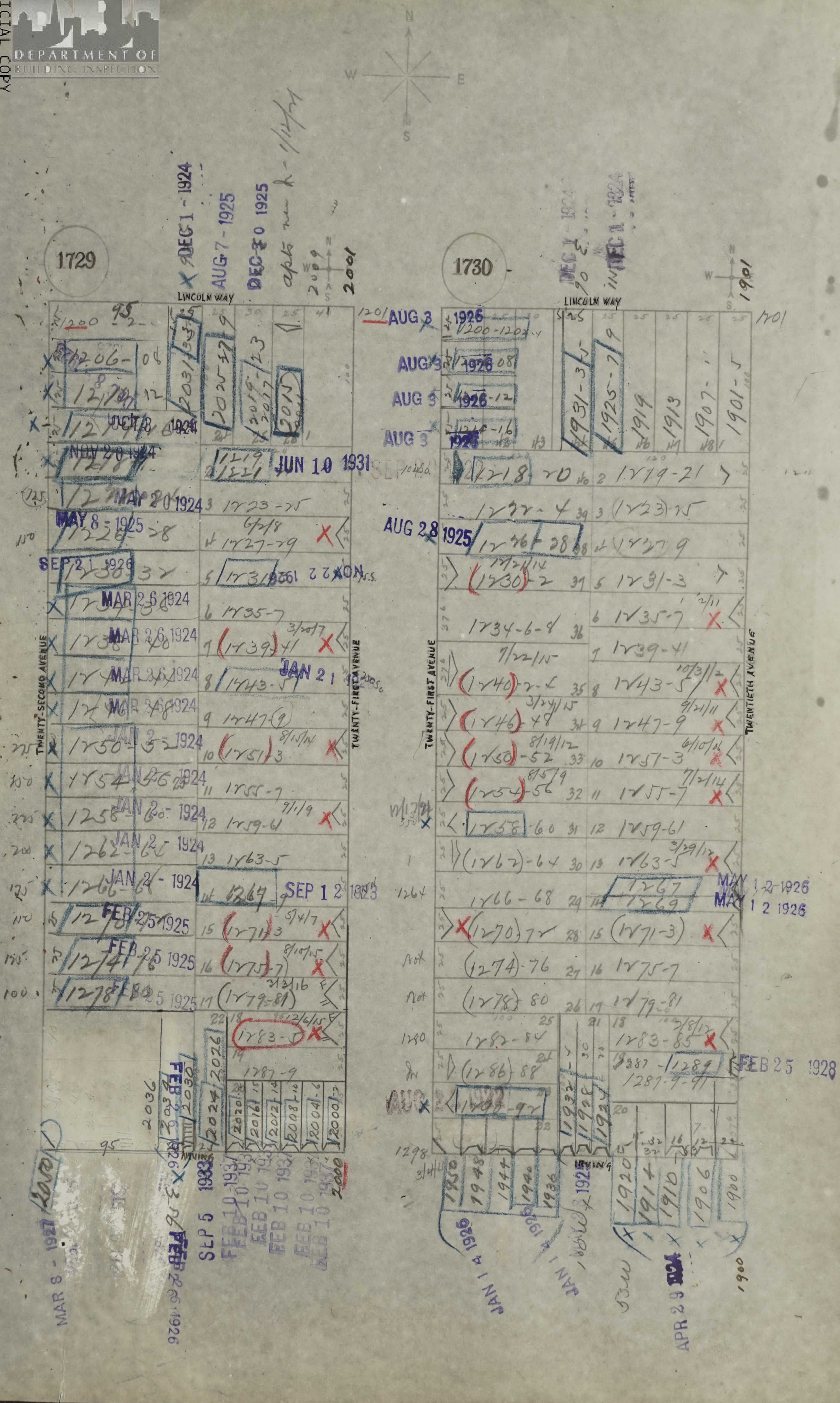
N
W
E
S
1729
1730
LINCOLN WAY
TWENTY-SECOND AVENUE
TWENTY-FIRST AVENUE
TWENTIETH AVENUE
IRVING
DEC 1 - 1924
AUG 7 - 1925
DEC 30 1925
apts new b - 1/14/31
2009
2001
1901
1201
AUG 3 1926
1200-1202
1206-08
1210-12
1214-16
OCT 8 1924
NOV 20 1924
MAY 20 1924
MAY 8 - 1925
SEP 21 1926
MAR 26 1924
JAN 2 - 1924
FEB 25 1925
2031-35
2025-27-29
2019-23
2015
1931-35
1925-7-9
1919
1913
1907
1901-5
JUN 10 1931
1219-1221
1223-25
1227-29
1231-33
1235-7
1239-41
1243-5
1247-9
1251-3
1255-7
1259-61
1263-5
1267
1271-3
1275-7
1279-81
1283-5
1287-9
NOV 22 1932
JAN 21
SEP 12 1923
1218-20
1222-4
AUG 28 1925
1226-28
1230-2
1234-6-8
1240-2-4
1246-48
1250-52
1254-56
1258-60
1262-64
1266-68
1270-72
1274-76
1278-80
1282-84
1286-88
1290-92
1267-1269
MAY 12 1926
1283-85
1287-1289
1287-9-91
FEB 25 1928
2036
2030
2026
2024
2020
2016
2012
2008
2004
2000
1948
1944
1940
1936
1932
1928
1924
1920
1914
1910
1906
1900
FEB 10 1931
SEP 5 1933
MAR 8 - 1927
FEB 26 1926
JAN 14 1926
JAN 1 1926
APR 29 1924

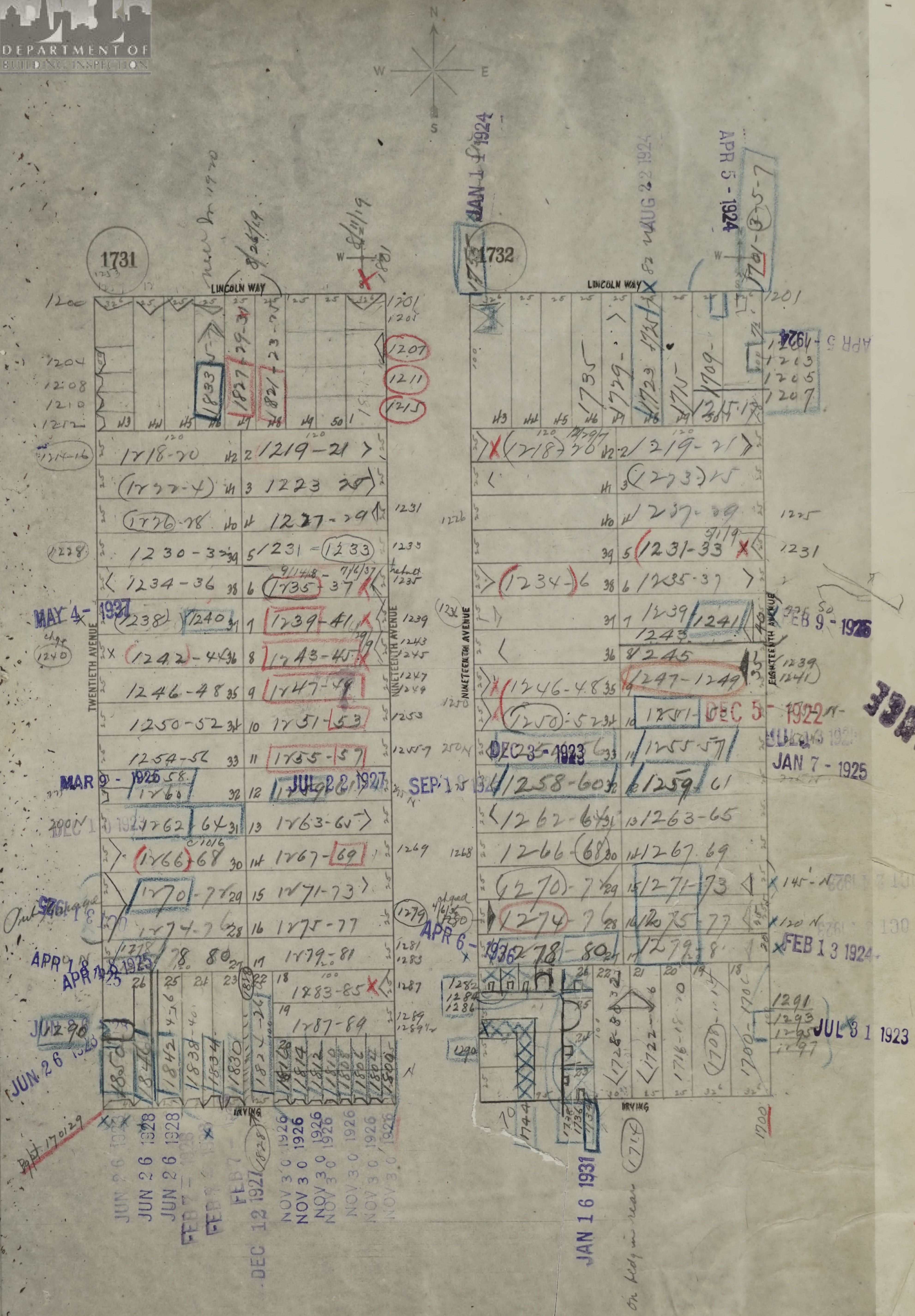
N
S
E
W
1731
1732
LINCOLN WAY
LINCOLN WAY
TWENTIETH AVENUE
NINETEENTH AVENUE
NINETEENTH AVENUE
EIGHTEENTH AVENUE
IRVING
IRVING
1201
1203
1205
1207
1211
1215
1218-20
1219-21
1222-4
1223
1226-28
1227-29
1230-32
1231-1233
1234-36
1235-37
1238
1240
1239-41
1242-44
1243-45
1246-48
1247-49
1250-52
1251-53
1254-56
1255-57
1258
1260
1259-61
1262-64
1263-65
1266-68
1267-69
1270-72
1271-73
1274-76
1275-77
1278-80
1279-81
1283-85
1287-89
1291
1293
1295
1297
1700
1708
1716-18-20
1722-6
1728-30-32
1736
1738
1744
1800
1802
1806
1810
1812
1814
1818
1822-26
1830
1834
1838-40
1842
1846
1850
1709
1715
1721-23
1729
1735
1827-29-31
1821-23-25
1833
MAY 4 - 1937
MAR 9 - 1925
DEC 1 0 1924
APR 7 - 1925
APR 1 8 1925
JUN 26 1928
JUL 22 1927
SEP 1 8 1936
APR 6 - 1936
DEC 3 - 1923
DEC 5 - 1922
JAN 7 - 1925
FEB 9 - 1925
FEB 1 3 1924
JUL 3 1 1923
JAN 1 - 1924
AUG 2 2 1924
APR 5 - 1924
FEB 7 - 1928
DEC 12 1927
NOV 3 0 1926
JAN 1 6 1931
new bu 1920
8/26/19
8/11/19
On bldg in rear
Perm 170129

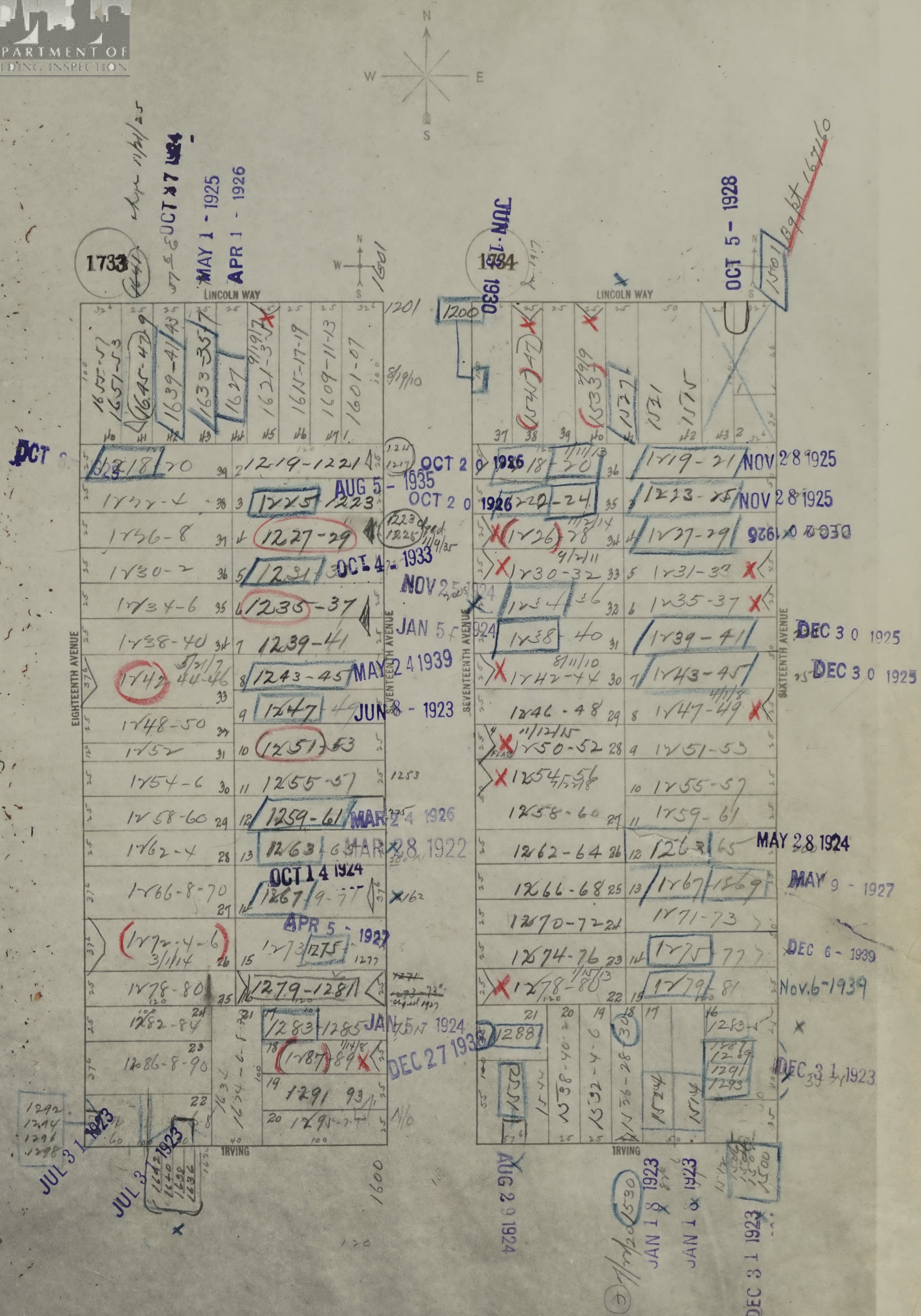
N
W
E
S
1733
1734
LINCOLN WAY
IRVING
EIGHTEENTH AVENUE
SEVENTEENTH AVENUE
SIXTEENTH AVENUE
OCT 27 1924
MAY 1 - 1925
APR 1 - 1926
OCT 5 - 1928
JUN 1 1930
1501
1200
1201
1600
1655-57
1651-53
1645-47
1639-41
1633-35
1627
1621-23
1615-17-19
1609-11-13
1601-07
1547
1533
1527
1521
1515
1218-20
1219-1221
1222-4
1225
1223
1226-8
1227-29
1230-2
1231
1234-6
1235-37
1238-40
1239-41
1242
1244-46
1243-45
1247
1248-50
1252
1251-53
1254-6
1255-57
1258-60
1259-61
1262-4
1263
1266-8-70
1267-69-71
1272-4-6
1273
1275
1278-80
1279-1281
1282-84
1283-1285
1286-8-90
1287-89
1291-93
1295-97
1218-20
1222-24
1226-28
1230-32
1234-36
1238-40
1242-44
1246-48
1250-52
1254-56
1258-60
1262-64
1266-68
1270-72
1274-76
1278-80
1288
1219-21
1223-25
1227-29
1231-33
1235-37
1239-41
1243-45
1247-49
1251-53
1255-57
1259-61
1263-65
1267-1269
1271-73
1275-77
1279-81
1283-85
1287
1289
1291
1293
1292
1294
1296
1298
1642
1640
1632
1636
1544
1538-40
1532-4-6
1526-28
1530
1524
1514
1500
OCT 2 0 1926
NOV 2 8 1925
DEC 3 0 1925
DEC 2 0 1926
AUG 5 - 1935
OCT 4 - 1933
NOV 25 1924
JAN 5 1924
MAY 2 4 1939
JUN 8 - 1923
MAR 2 4 1926
MAR 28 1922
OCT 1 4 1924
APR 5 - 1927
JAN 5 1924
DEC 27 1938
MAY 2 8 1924
MAY 9 - 1927
DEC 6 - 1939
Nov. 6 - 1939
DEC 3 1 1923
JUL 3 1 1923
JUL 3 1923
AUG 2 9 1924
JAN 1 8 1923
JAN 1 8 1923
DEC 3 1 1923
8/19/10
11/4/35
3/1/14
Bg pt 16760

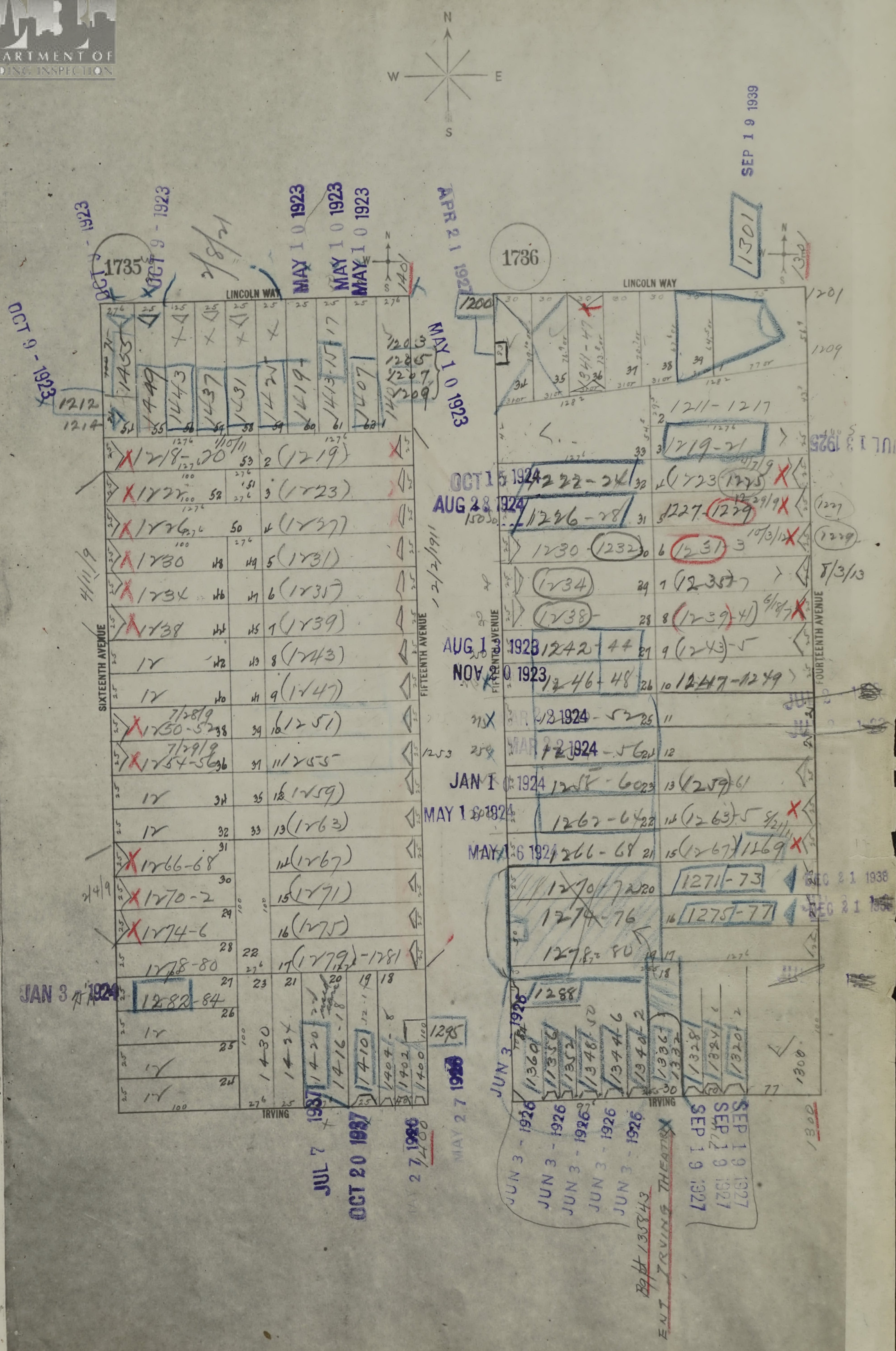
N
W
E
S
1735
1736
LINCOLN WAY
SIXTEENTH AVENUE
FIFTEENTH AVENUE
FOURTEENTH AVENUE
IRVING
OCT 9 - 1923
MAY 1 0 1923
APR 2 1 1927
SEP 1 9 1939
JUL 1 3 1925
OCT 1 5 1924
AUG 2 8 1924
AUG 1 1923
NOV 2 0 1923
MAR 2 8 1924
MAR 2 2 1924
JAN 1 0 1924
MAY 1 6 1924
DEC 2 1 1938
JAN 3 1924
JUN 3 - 1926
JUL 7 1937
OCT 20 1937
MAY 2 7 1926
SEP 1 9 1927
1212
1214
1455
1449
1443
1437
1431
1425
1419
1413-15-17
1407
1401
1203
1205
1207
1209
1218-20
1222
1226
1230
1234
1238
1250-52
1254-56
1266-68
1270-2
1274-6
1278-80
1282-84
1219
1223
1227
1231
1235
1239
1243
1247
1251
1255
1259
1263
1267
1271
1275
1279-1281
1430
1434
1420
1416-18
1410
1407
1402
1400
1295
1253
1200
1201
1209
1301
1211-1217
1219-21
1222-24
1226-28
1230-1232
1234
1238
1242-44
1246-48
1250-52
1254-56
1258-60
1262-64
1266-68
1270-72
1274-76
1278-80
1223 1225
1227 1229
1231 3
1235-7
1239-41
1243-5
1247-1249
1259-61
1263-5
1267-1269
1271-73
1275-77
1288
1360
1356
1352
1348
1344
1340
1336
1332
1328
1324
1320
1300
4/11/9
2/4/9
7/28/9
7/29/9
12/2/1911
1/10/11
5/3/13
6/18/13
10/3/13
12/29/9
ENT IRVING THEATRE
Bp # 135843

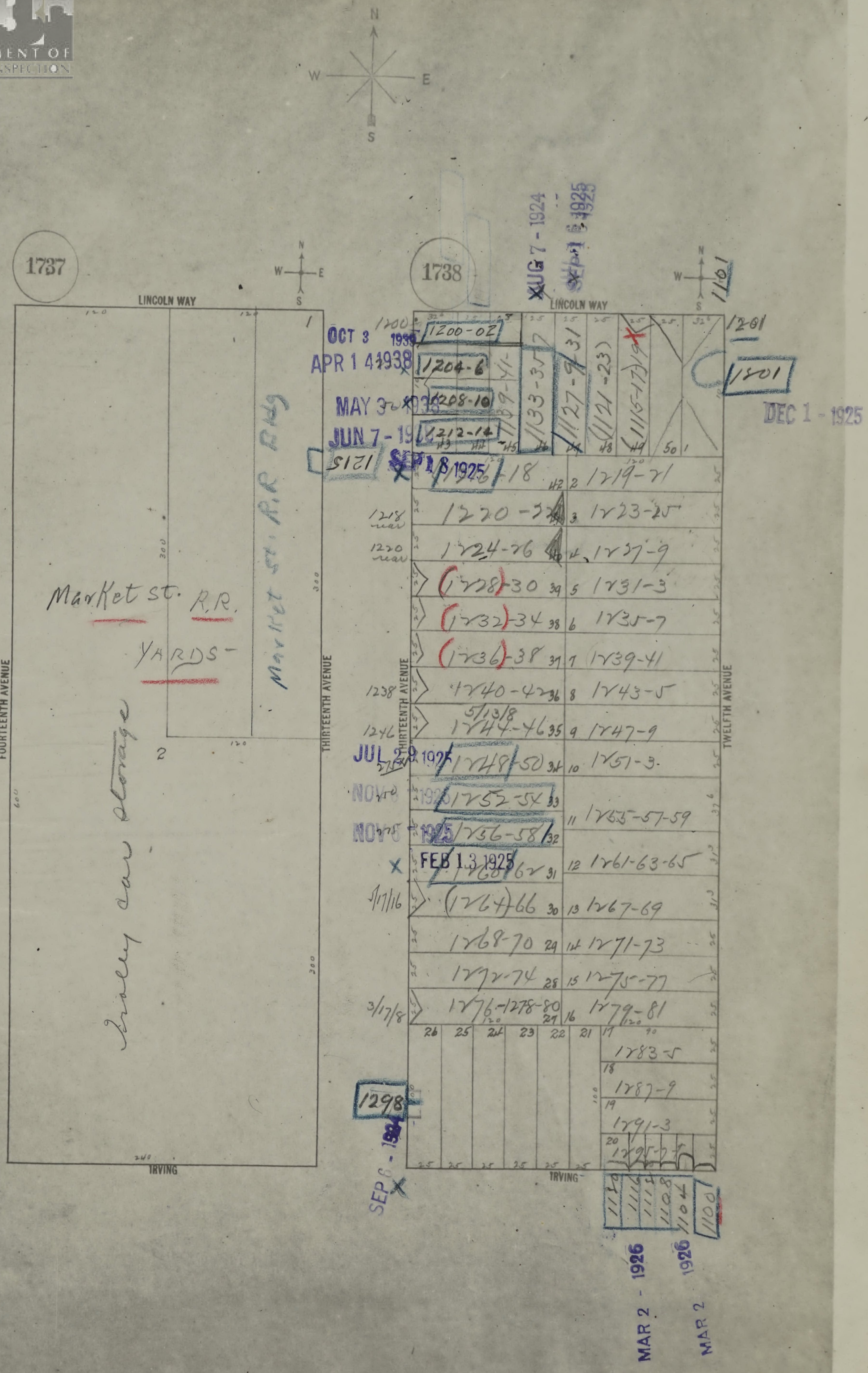
N
W
E
S
1737
LINCOLN WAY
120
1
Market st. R.R. Bldg
Market st. R.R.
YARDS
300
Trolley car storage
2
FOURTEENTH AVENUE
THIRTEENTH AVENUE
600
240
IRVING
1738
AUG 7 - 1924
SEP 16 1925
1101
1200
OCT 3 1939
1200-02
APR 14 1938
1204-6
MAY 3 1938
1208-10
JUN 7 - 1938
1212-14
1215
SEP 18 1925
1216-18
1139-41
1133-35
1127-9-31
(1121-23)
(1115-17)-19
1201
1801
DEC 1 - 1925
43
44
45
46
47
48
49
50
1219-21
1218 rear
1220-22
1223-25
1220 rear
1224-26
1227-9
(1228)-30
1231-3
(1232)-34
1235-7
(1236)-38
1239-41
1238
1240-42
1243-5
5/13/8
1246
1244-46
1247-9
JUL 29 1925
1248-50
1251-3
NOV 5 1925
1252-54
1255-57-59
NOV 5 1925
1256-58
FEB 13 1925
1260-62
1261-63-65
1/7/16
(1264)-66
1267-69
1268-70
1271-73
1272-74
1275-77
3/17/8
1276-1278-80
1279-81
26
25
24
23
22
21
17
1283-5
18
1287-9
19
1291-3
20
1295-7
1298
SEP 6 - 1924
IRVING
TWELFTH AVENUE
1112
1110
1108
1104
1100
MAR 2 - 1926
MAR 2 1926

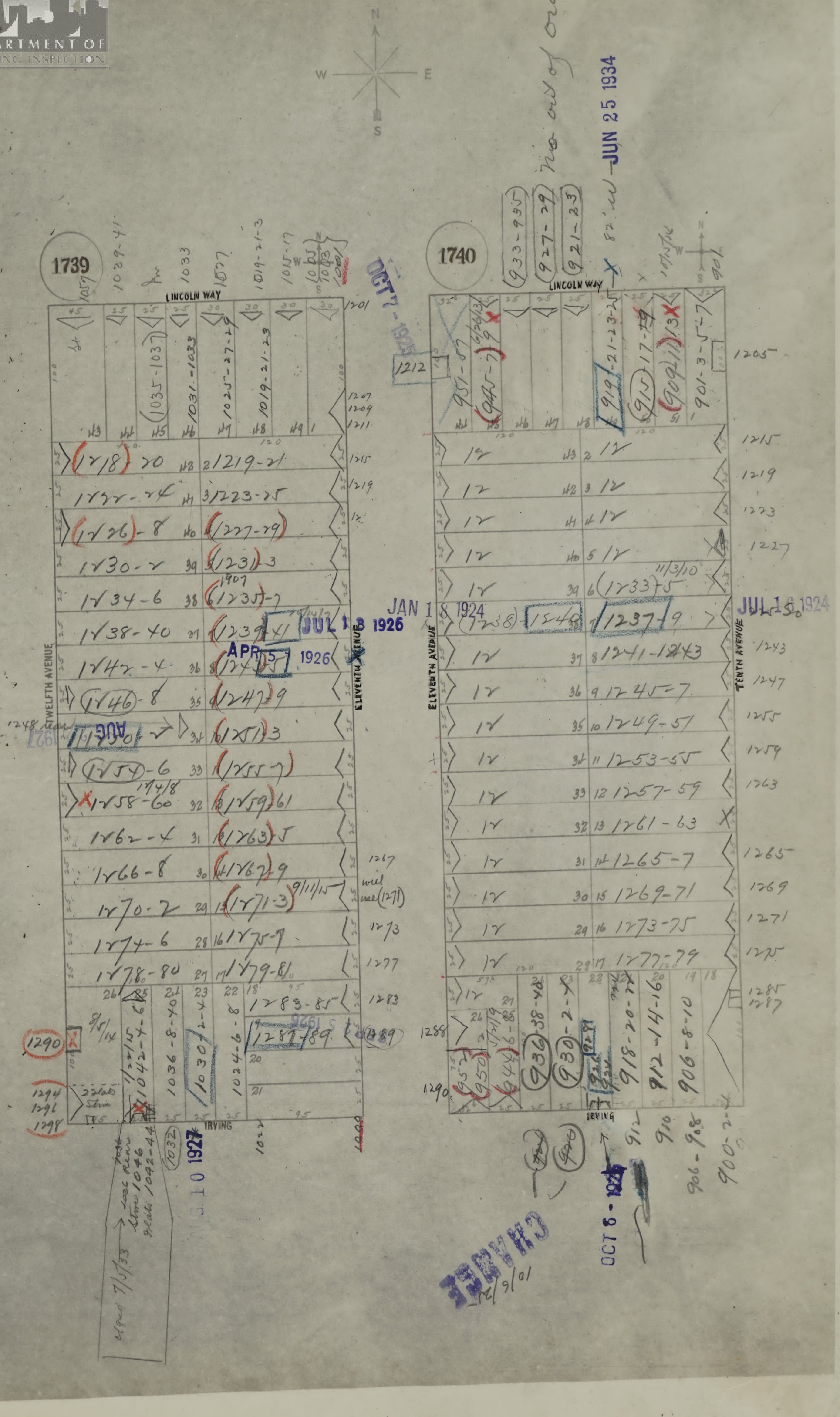
N
W
E
S
1739
1740
LINCOLN WAY
IRVING
TWELFTH AVENUE
ELEVENTH AVENUE
TENTH AVENUE
1039-41
1033
1027
1019-21-3
1015-17
1035-1037
1031-1033
1025-27-29
1019-21-23
1201
1207
1209
1211
1215
1219
1218-20
1219-21
1222-24
1223-25
1226-8
1227-29
1230-2
1231-3
1234-6
1235-7
1238-40
1239-41
1242-4
1243
1246-8
1247-9
1250-2
1251-3
1254-6
1255-7
1258-60
1259-61
1262-4
1263-5
1266-8
1267-9
1270-2
1271-3
1274-6
1275-7
1278-80
1279-81
1283-85
1287-89
1290
1294
1296
1298
1042-4-6
1036-8-40
1030-2-4
1024-6-8
1032
1022
1000
1212
933-935
927-29
921-23
951-57
945-7
919-21-23-25
915-17-19
909-11-13
901-3-5-7
1205
1215
1219
1223
1227
1233-5
1237-9
1241-1243
1245-7
1249-51
1253-55
1257-59
1261-63
1265-7
1269-71
1273-75
1277-79
1243
1247
1255
1259
1263
1265
1269
1271
1275
1285
1287
1288
1290
950
944-6
936-38-40
930-2-4
924-6-8
918-20-22
912-14-16
906-8-10
912
910
906-908
900-2
Pic out of order
82 W
JUN 25 1934
OCT 7 - 1925
JAN 18 1924
JUL 16 1924
JUL 13 1926
APR 5 1926
AUG 11 1927
AUG 10 1927
OCT 8 - 1923
12/9/01
9/11/15
11/3/10
1907
8/5/14
7/5/33

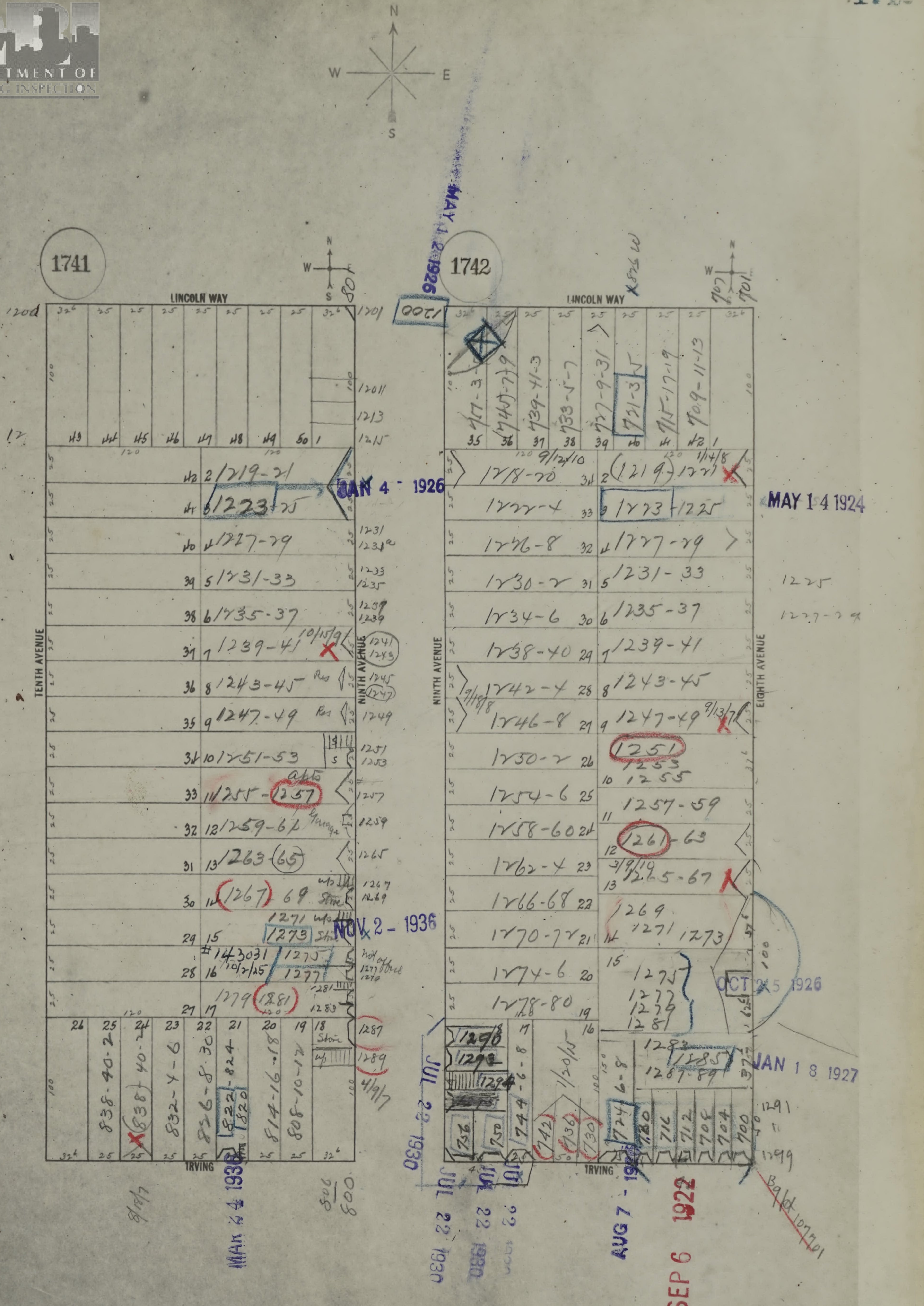
N
W
E
S
1741
1742
LINCOLN WAY
LINCOLN WAY
TENTH AVENUE
NINTH AVENUE
NINTH AVENUE
EIGHTH AVENUE
IRVING
IRVING
1200
1201
1211
1213
1215
2 1219-21
3 1223-25
4 1227-29
5 1231-33
6 1235-37
7 1239-41
8 1243-45
9 1247-49
10 1251-53
11 1255-1257
12 1259-61
13 1263-65
14 1267-69
15 1271 1273
16 1275 1277
17 1279 1281
1283
1287
1289
838-40-2
838-40-2
832-4-6
826-8-30
822-824
820
814-16-18
808-10-12
1218-20
1222-4
1226-8
1230-2
1234-6
1238-40
1242-4
1246-8
1250-2
1254-6
1258-60
1262-4
1266-68
1270-72
1274-6
1278-80
1219 1221
1223-1225
1227-29
1231-33
1235-37
1239-41
1243-45
1247-49
1251 1253 1255
1257-59
1261-63
1265-67
1269 1271 1273
1275 1277 1279 1281
1283 1285
1287-89
1290
1292
1294
744-6-8
742
736
730
724-6-8
720
716
712
708
704
700
727-3-5
745-47-9
739-41-3
733-5-7
727-9-31
721-3-5
715-17-19
709-11-13
1291
1299
MAY 14 1926
JAN 4 - 1926
MAY 14 1924
NOV 2 - 1936
OCT 25 1926
JAN 18 1927
JUL 22 1930
JUL 22 1930
JUL 22 1930
MAR 24 1936
AUG 7 - 192
SEP 6 1922
]

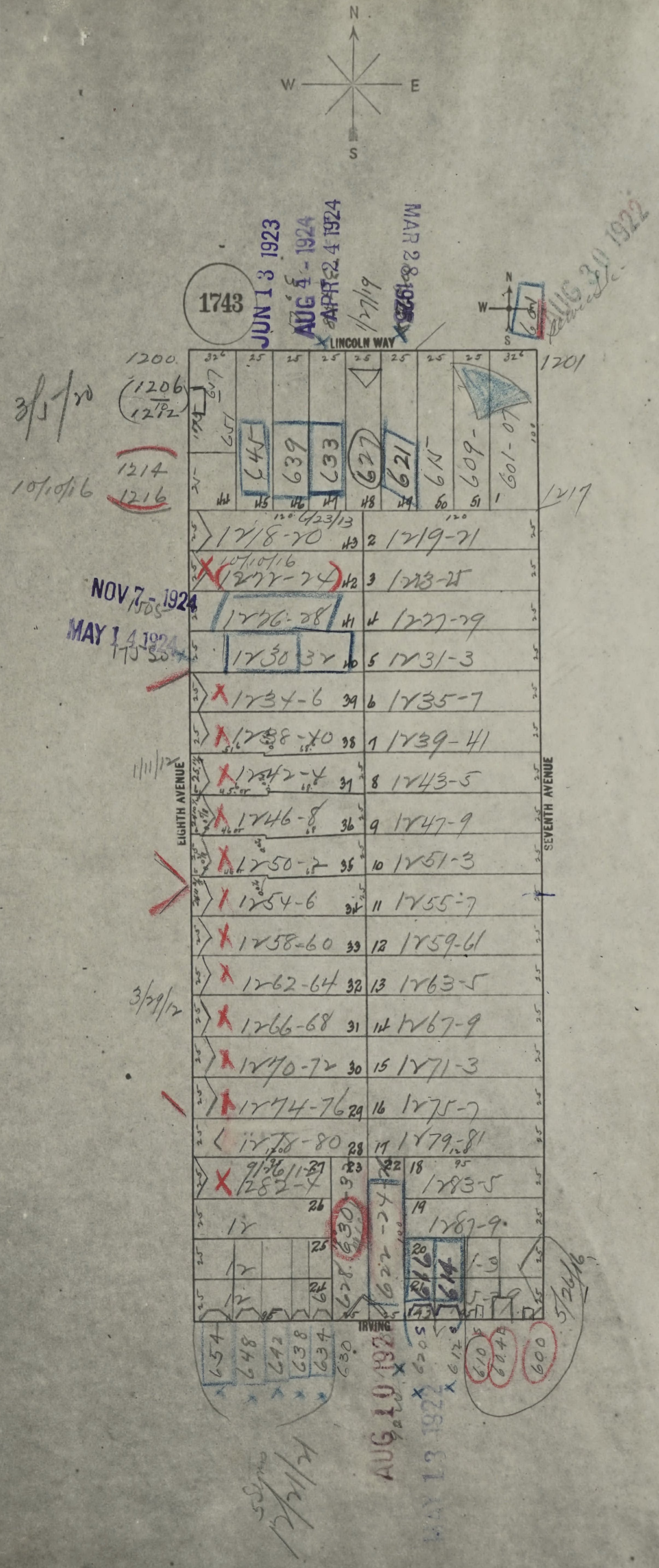
N
W
E
S
1743
LINCOLN WAY
EIGHTH AVENUE
SEVENTH AVENUE
IRVING
JUN 13 1923
AUG 4 - 1924
APR 24 1924
MAR 28
AUG 30 1922
NOV 7 - 1924
MAY 14 1924
AUG 10 1922
MAY 13 1922
1200
1206
1212
3/17/20
1214
1216
10/10/16
1201
1217
645
639
633
627
621
615
609-
601-07
651
6/23/13
1218-20
1219-21
1222-24
1223-25
1226-28
1227-29
1230
32
1231-3
1234-6
1235-7
1238-40
1239-41
1242-4
1243-5
1246-8
1247-9
1250-2
1251-3
1254-6
1255-7
1258-60
1259-61
1262-64
1263-5
1266-68
1267-9
1270-72
1271-3
1274-76
1275-7
1278-80
1279-81
1282-4
1283-5
1287-9
1/11/12
3/29/12
630-32
622-24
628
616
614
654
648
642
638
634
630
620
612
610
604
600
5/26/16

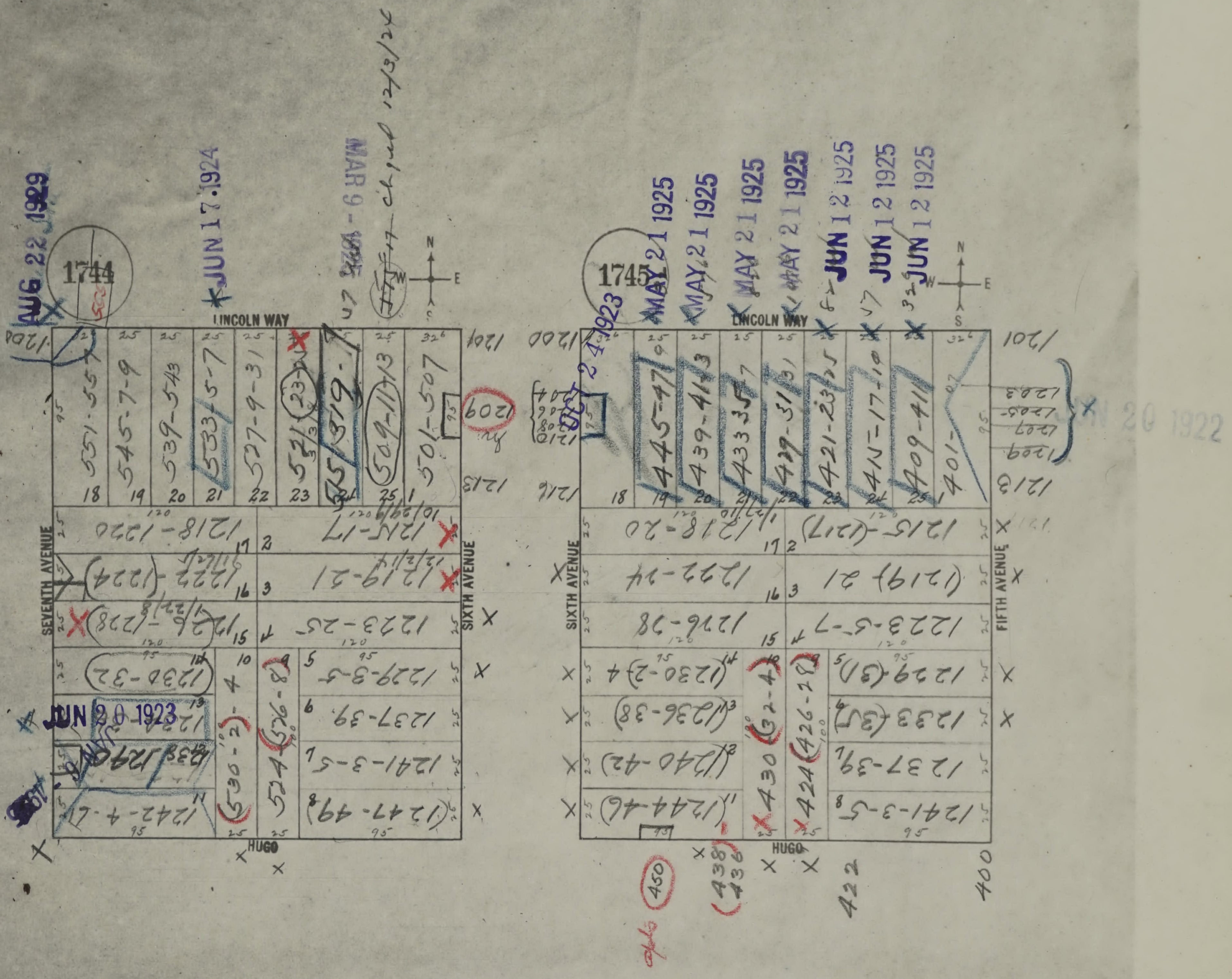
1744
1745
LINCOLN WAY
SEVENTH AVENUE
SIXTH AVENUE
FIFTH AVENUE
HUGO
AUG 22 1929
JUN 17 1924
MAR 9 1926
JUN 20 1923
OCT 24 1923
MAY 21 1925
JUN 12 1925
JAN 20 1922
551-557
545-7-9
539-543
533-5-7
527-9-31
519-1
509-11-13
501-507
445-47
439-41-43
433-35-37
429-31
421-23-25
415-17-19
409-411
401-
1218-1220
1215-17
1219-21
1223-25
1229-3-5
1237-39
1241-3-5
1247-49
1242-4-6
1236-32
1218-20
1222-24
1216-18
1215-(1217)
(1219) 21
1223-5-7
(1230-2) 4
(1236-38)
(1240-42)
(1244-46)
1229 (31)
1233 (35)
1237-39
1241-3-5
450
430
424
422
400
1200
1204
1209
1213
1201
1216

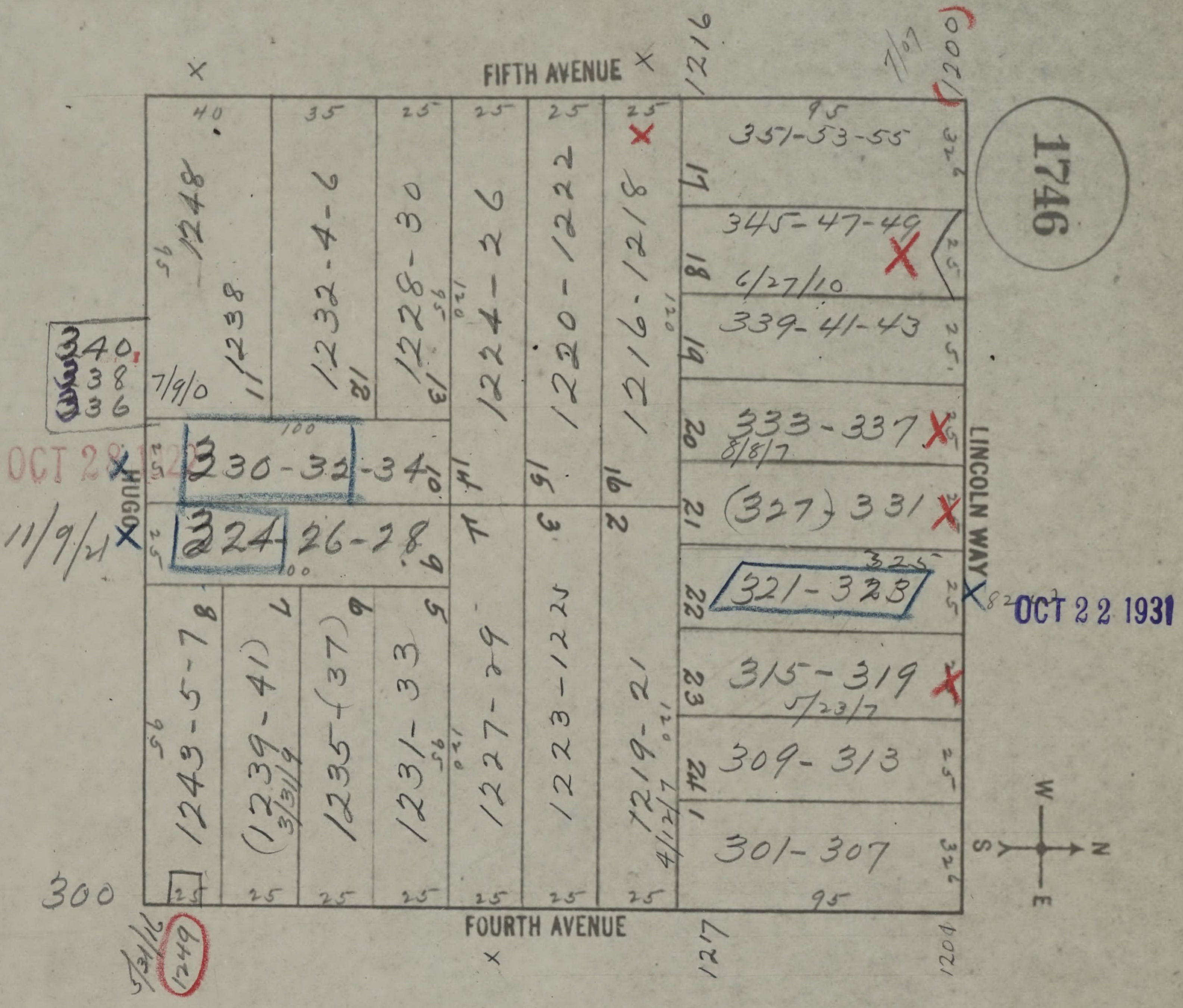
1746
FIFTH AVENUE
FOURTH AVENUE
LINCOLN WAY
HUGO
1216
(1200)
1217
1204
1248
1238
1232-4-6
1228-30
1224-26
1220-1222
1216-1218
351-53-55
345-47-49
6/27/10
339-41-43
333-337
8/8/7
(327) 331
321-323
315-319
5/23/7
309-313
301-307
230-32-34
224-26-28
240
238
236
7/9/0
11/9/21
1243-5-7
(1239-41)
3/31/9
(1235)-(37)
1231-33
1227-29
1223-1225
1219-21
4/12/7
(1249)
300
OCT 28
OCT 22 1931
W S N E

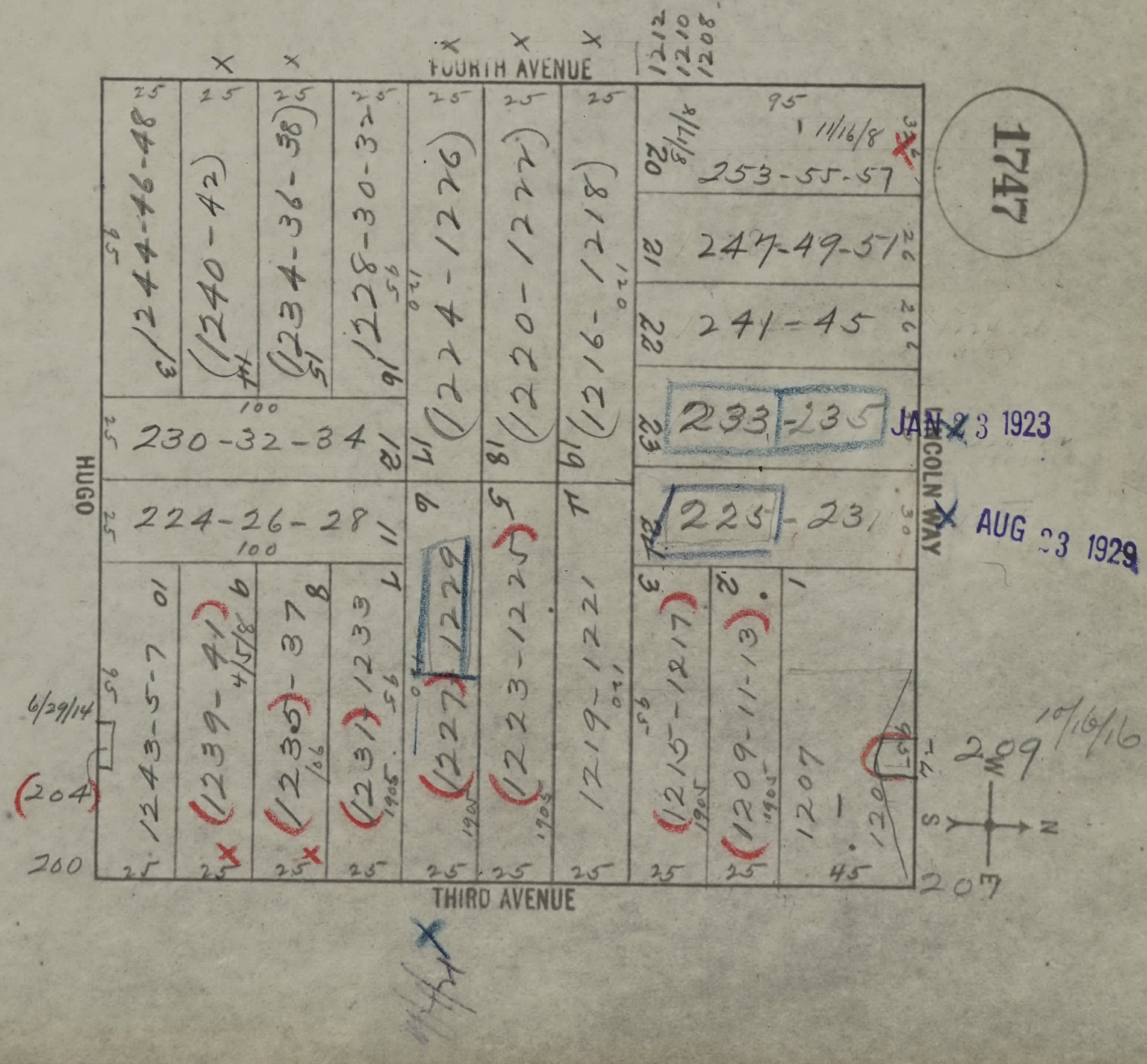
1747
FOURTH AVENUE
THIRD AVENUE
LINCOLN WAY
HUGO
1212
1210
1208
253-55-57
11/16/8
8/17/8
247-49-51
241-45
233-235
225-231
JAN 23 1923
AUG 23 1929
1244-46-48
(1240-42)
(1234-36-38)
1228-30-32
(1224-1226)
(1220-1222)
(1216-1218)
230-32-34
224-26-28
1243-5-7
(1239-41)
4/5/8
(1235)-37
(1231) 1233
(1227) 1229
(1223-1225)
1219-1221
(1215-1217)
(1209-11-13)
1207
1201
209
10/6/16
207
6/29/14
(204)
200
W S N

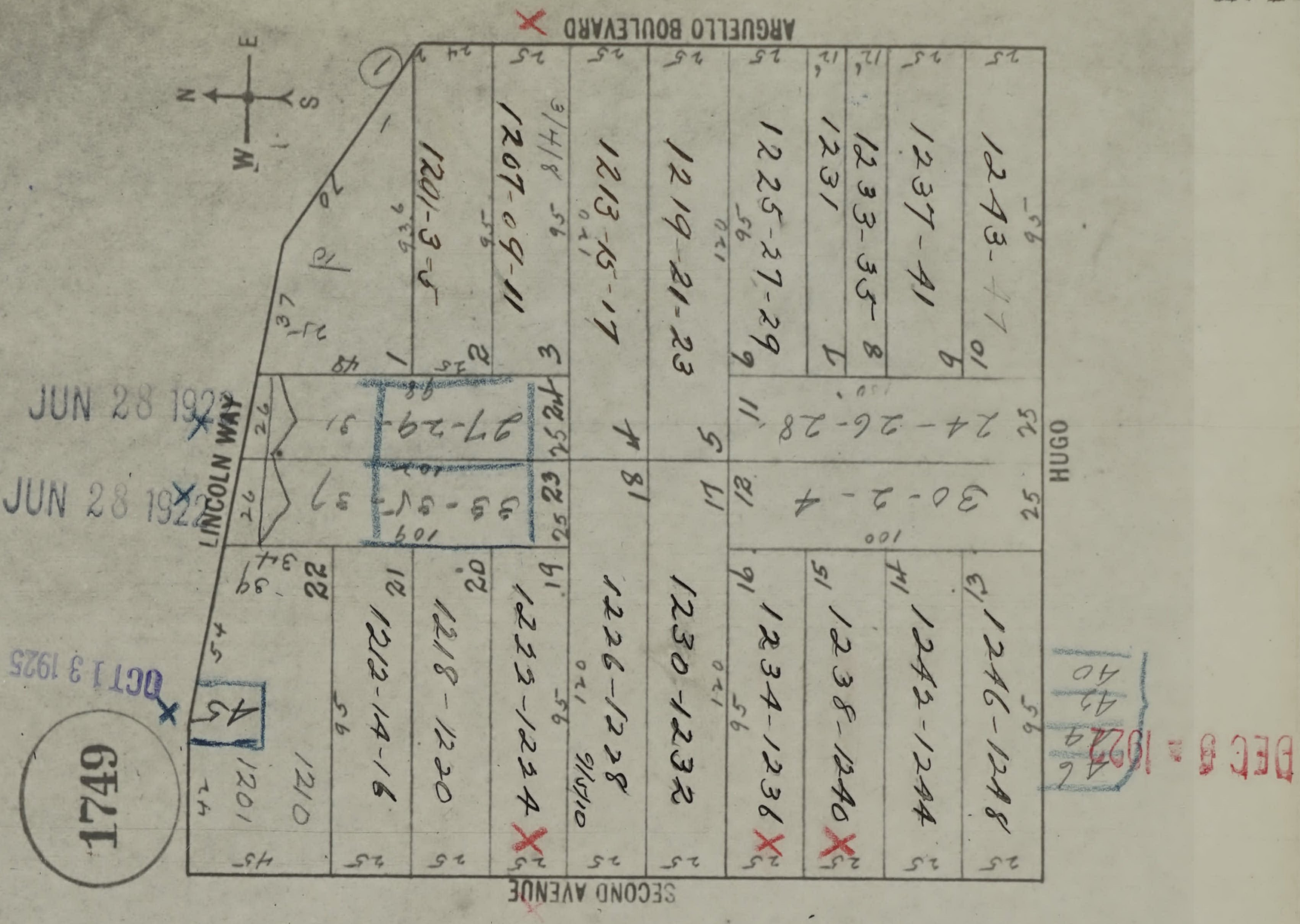
ARGUELLO BOULEVARD
LINCOLN WAY
SECOND AVENUE
HUGO
1749
N E S W
1201-3-5
1207-09-11
1213-15-17
1219-21-23
1225-27-29
1231
1233-35
1237-41
1243-47
27-29
33-35
24-26-28
30-2-4
1201
1210
1212-14-16
1218-1220
1222-1224
1226-1228
1230-1232
1234-1236
1238-1240
1242-1244
1246-1248
JUN 28 1922
JUN 28 1922
OCT 13 1925
DEC 6 1922

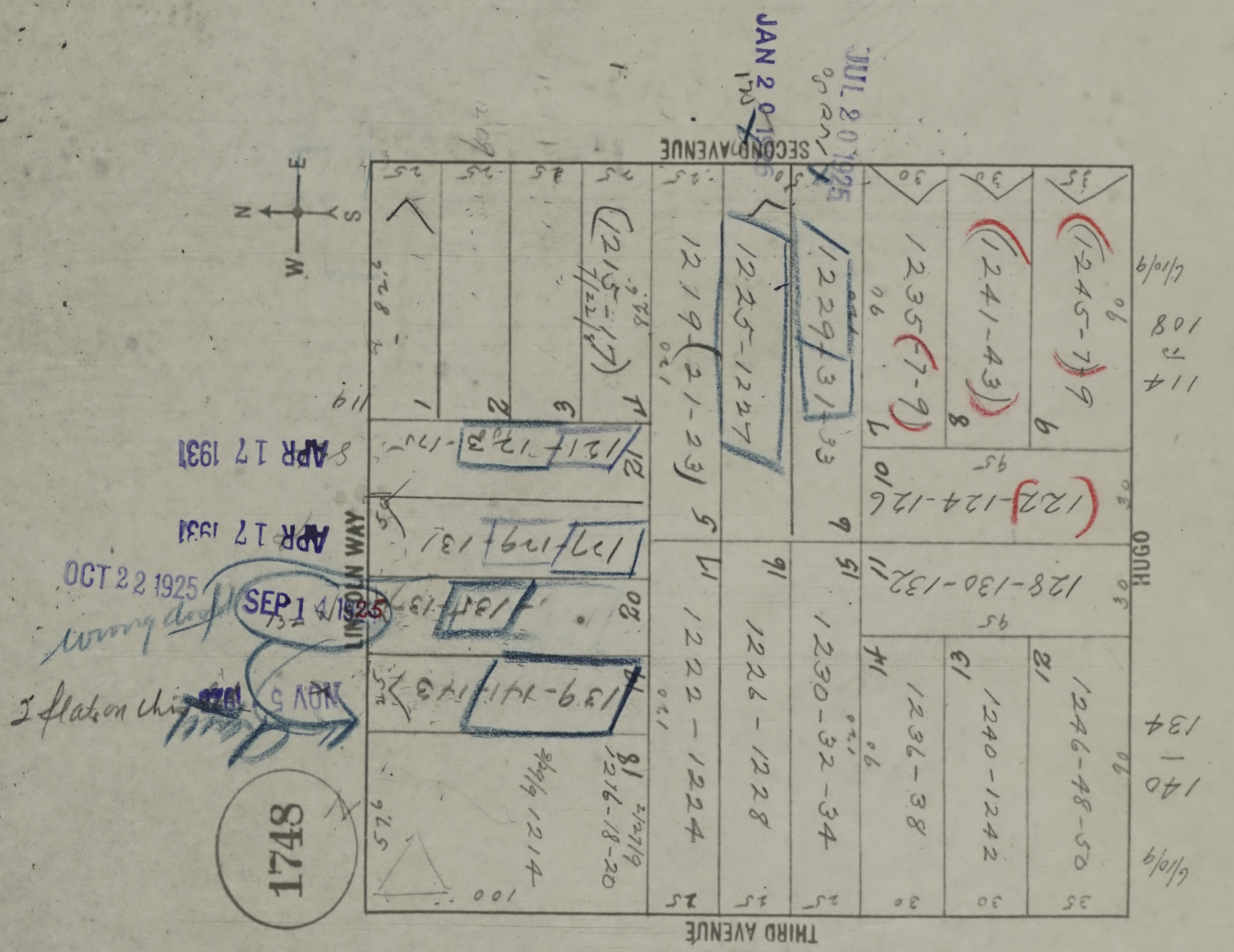
SECOND AVENUE
THIRD AVENUE
LINCOLN WAY
HUGO
1748
N E S W
(1215-17)
1219 (21-23)
1225-1227
1229-31-33
1235(-7-9)
(1241-43)
(1245-7)
121-123
127-129-131
135-137
139-141-143
(122)-124-126
128-130-132
1214
1216-18-20
1222-1224
1226-1228
1230-32-34
1236-38
1240-1242
1246-48-50
114
108
134
140
JAN 20 1925
JUL 20 1925
APR 17 1931
APR 17 1931
OCT 22 1925
SEP 14 1925
NOV 5 1925
I flat on

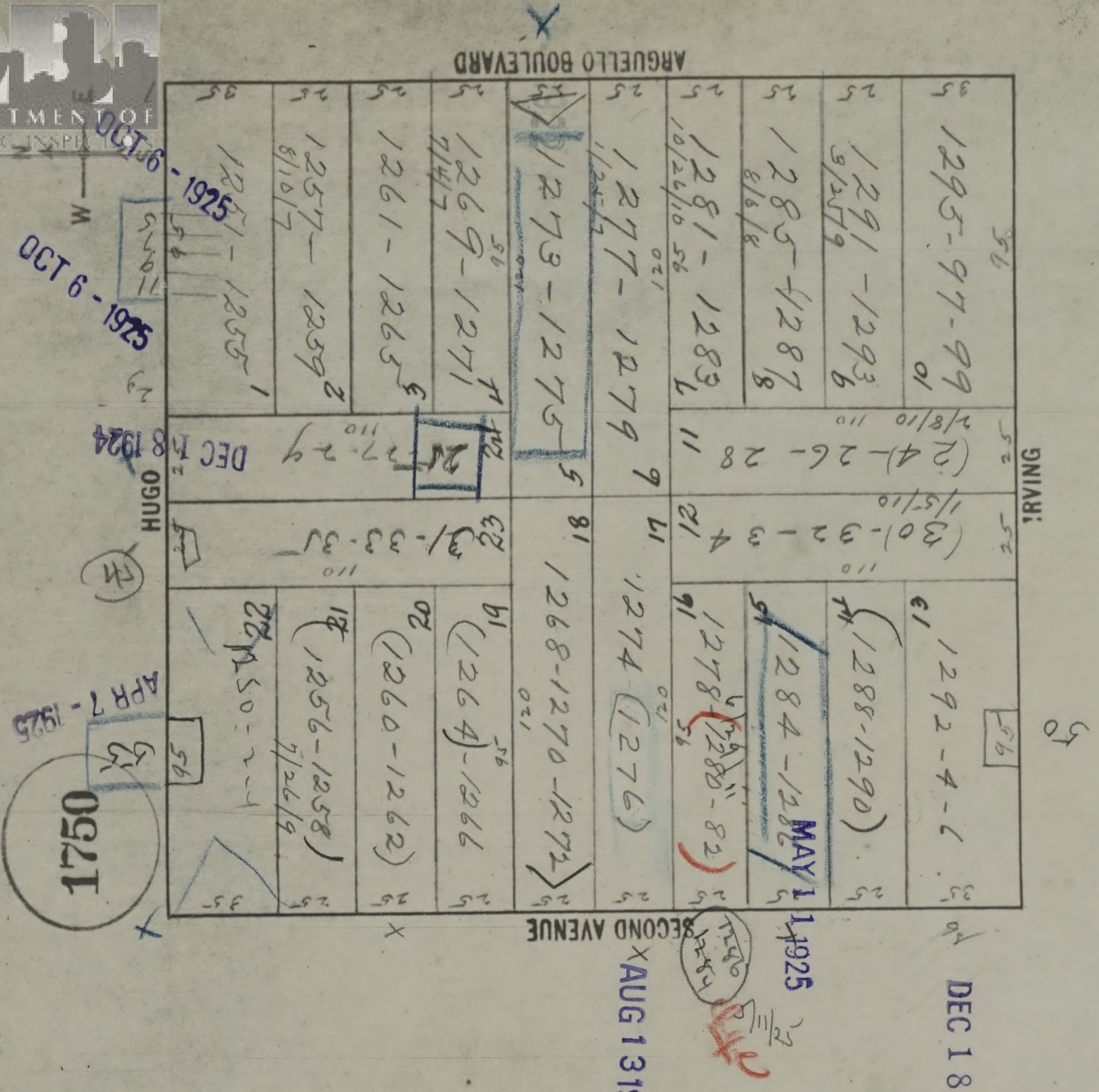
1750
ARGUELLO BOULEVARD
SECOND AVENUE
IRVING
HUGO
1295-97-99
1291-1293
1285-1287
1281-1283
1277-1279
1273-1275
1269-1271
1261-1265
1257-1259
1251-1255
(24-26-28
(30-32-34
27-29
31-33-35
1292-4-6
(1288-1290)
1284-1286
1278-(1280-82)
1274 (1276)
1268-1270-1272
(1264)-1266
(1260-1262)
(1256-1258)
1250-2-4
OCT 6 - 1925
DEC 18 1924
APR 7 - 1925
MAY 11 1925
DEC 18 1923
AUG 13 1938

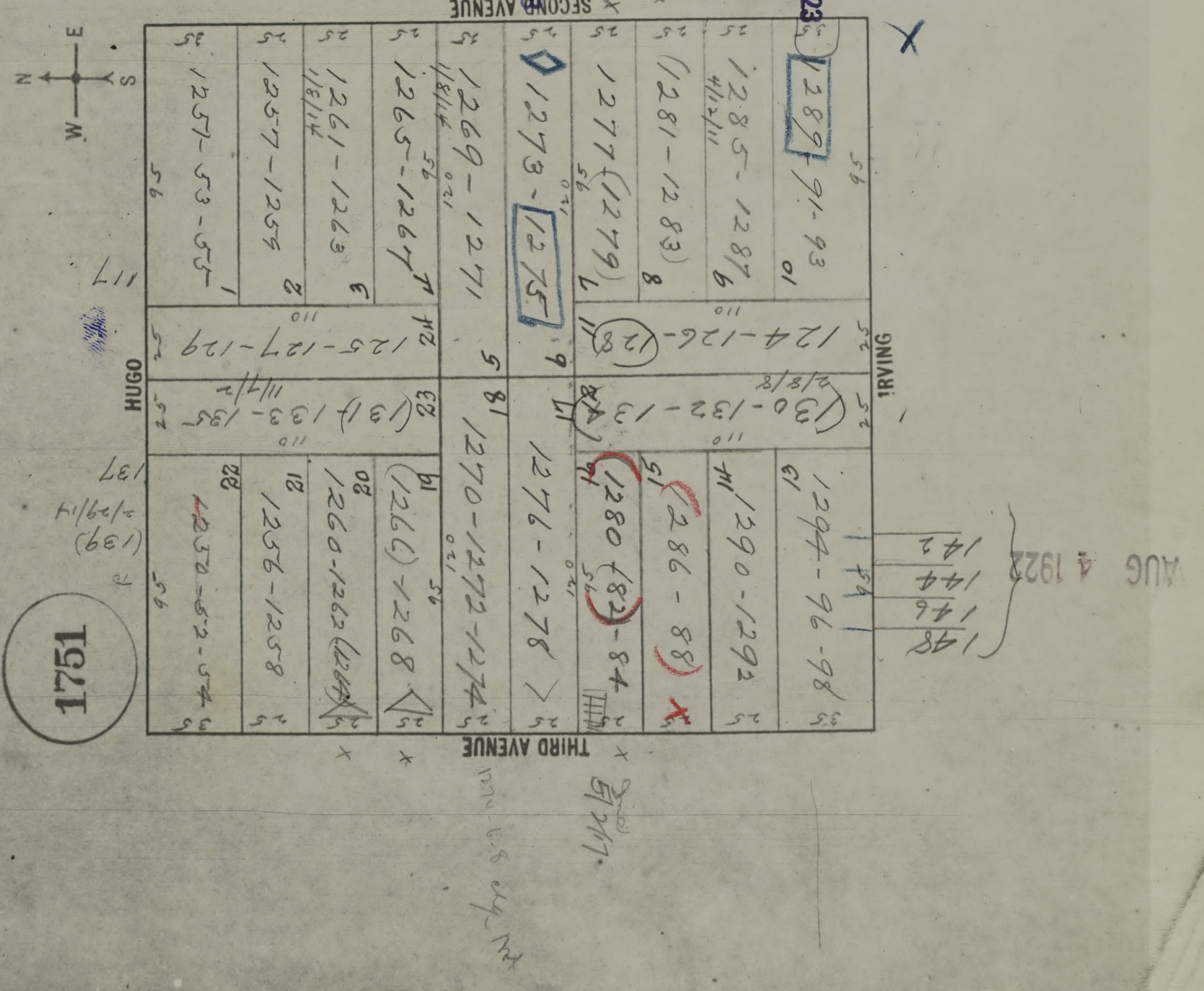
1751
SECOND AVENUE
THIRD AVENUE
IRVING
HUGO
N E S W
(1289)-91-93
1285-1287
(1281-1283)
1277 (1279)
1273-(1275)
1269-1271
1265-1267
1261-1263
1257-1259
1257-53-55
124-126-(128)
(130-132-134
125-127-129
(131)-133-135
1294-96-98
1290-1292
(1286-88)
(1280-(82)-84
1276-1278
1270-1272-1274
(1266)-1268
1260-1262 (1264)
1256-1258
1250-52-54
117
137
(139)
142
144
146
148
AUG 4 1922

FEB 1 9 1924

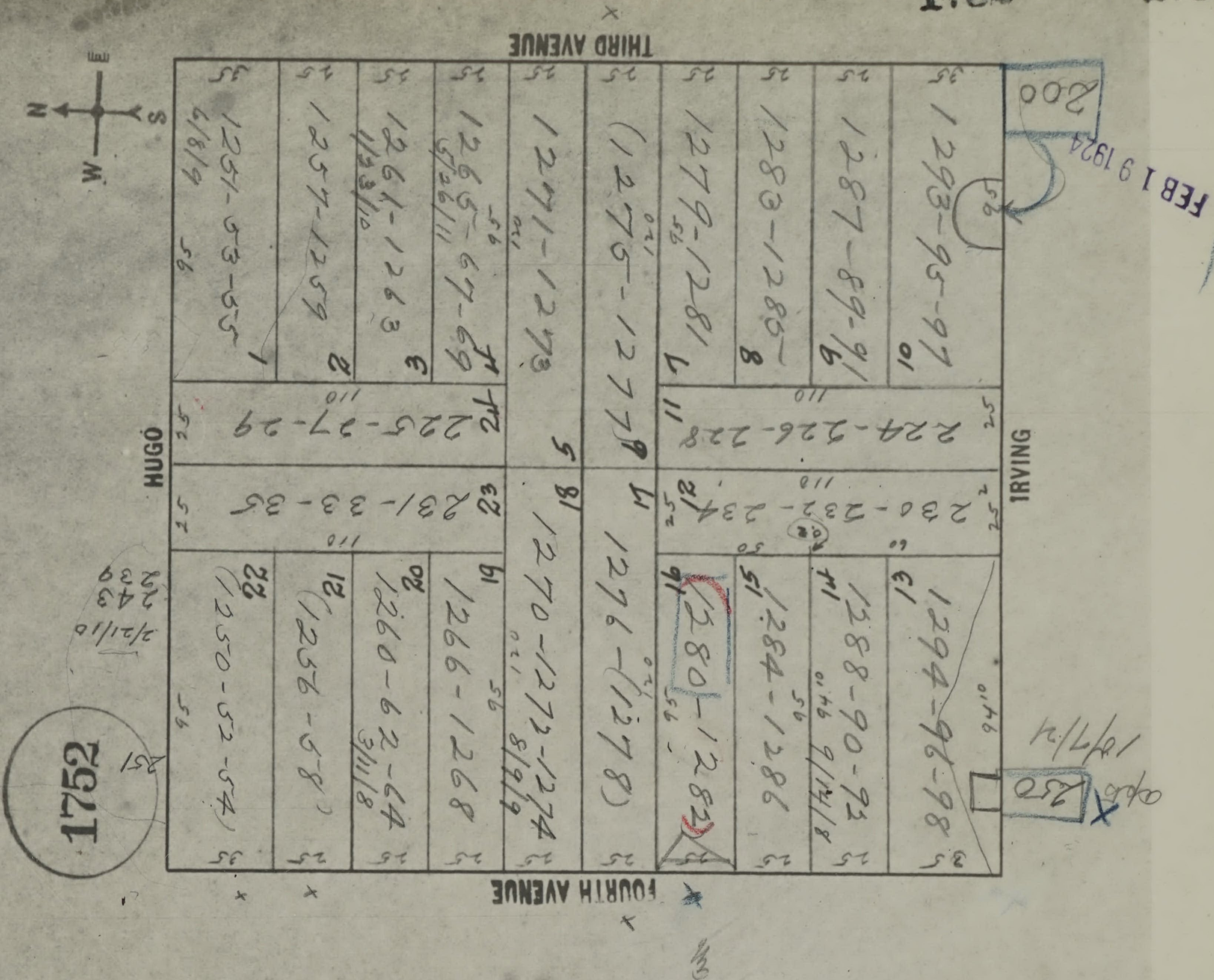
THIRD AVENUE
FOURTH AVENUE
HUGO
IRVING
1752
N
E
S
W
200
250
1251-53-55
1257-1259
1261-1263
1265-67-69
1271-1273
(1275-1277)
1279-1281
1283-1285
1287-89-91
1293-95-97
224-226-228
225-27-29
231-33-35
230-232-234
1294-96-98
1288-90-92
1284-1286
1280-1282
1276-(1278)
1270-1272-1274
1266-1268
1260-62-64
(1256-58)
1250-52-54

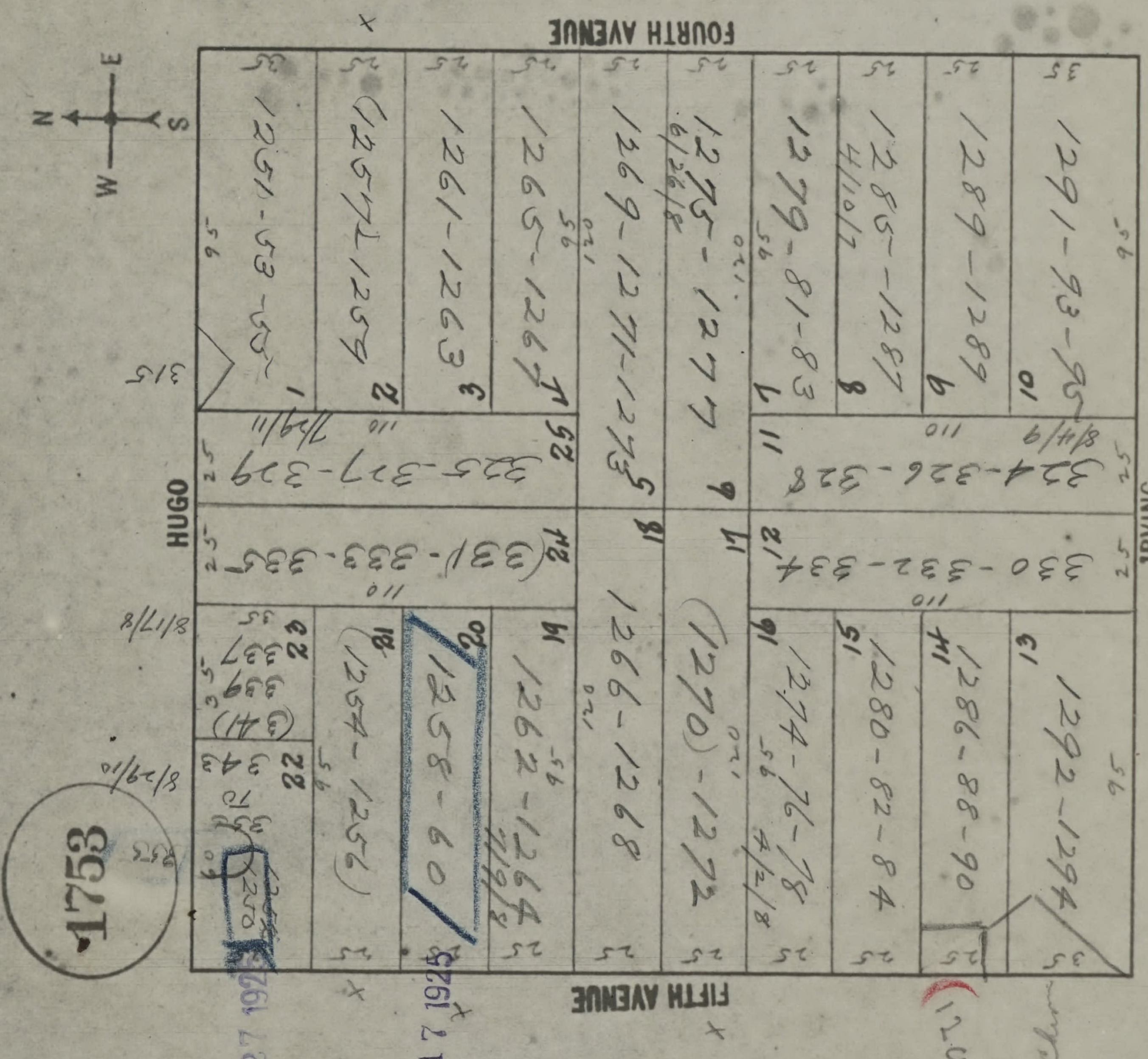
FOURTH AVENUE
FIFTH AVENUE
HUGO
IRVING
1753
N
E
S
W
1251-53-55
(1257) 1259
1261-1263
1265-1267
1269-1271-1273
1275-1277
1279-81-83
1285-1287
1289-1289
1291-93-95
324-326-328
325-327-329
(331)-333-335
330-332-334
1292-1294
1286-88-90
1280-82-84
1274-76-78
(1270)-1272
1266-1268
1262-1264
1258-60
(1254-1256)
337
339
(341)
343

OCT 27 1925

JAN 1 7 1925

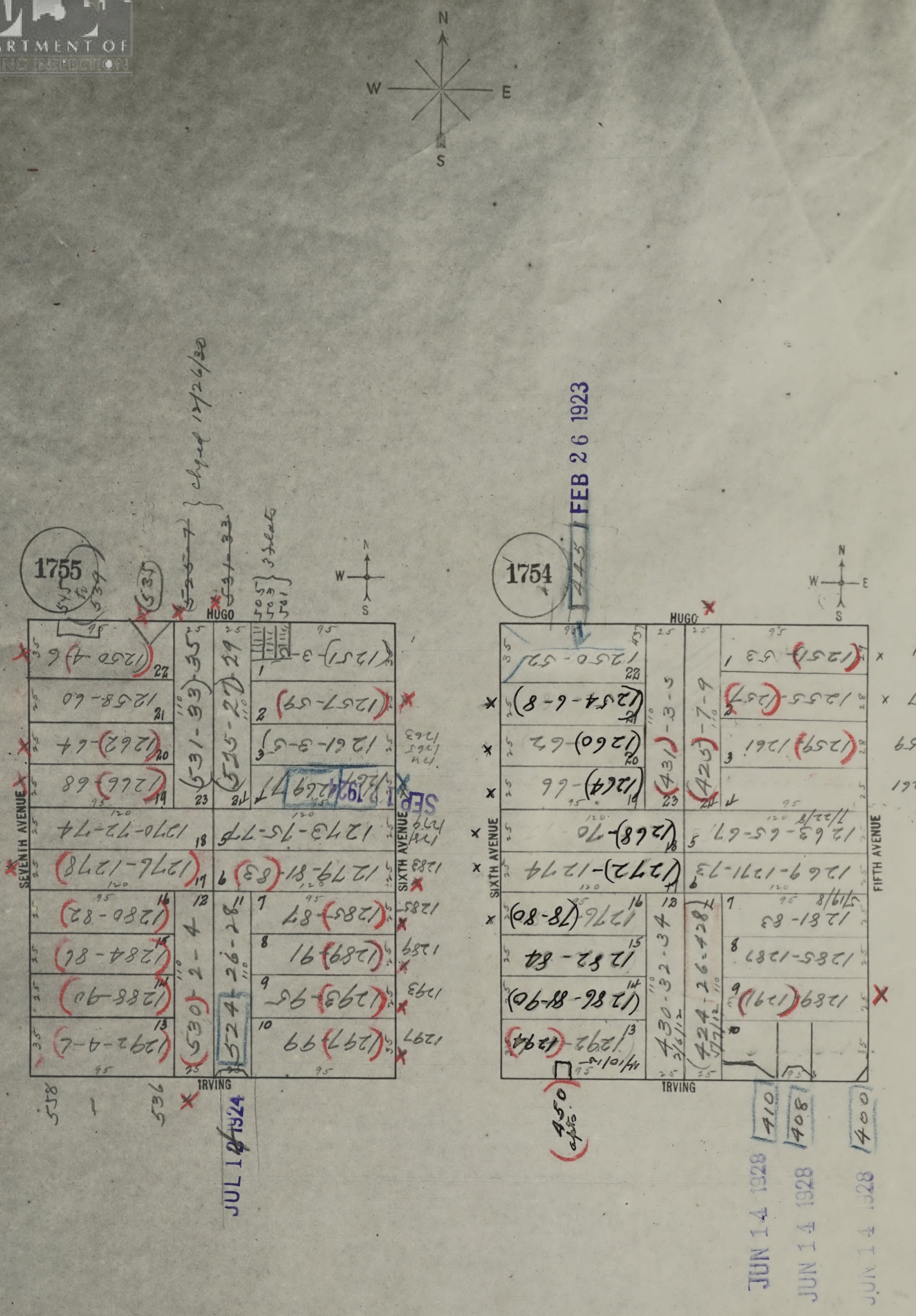
N
W
E
S
1755
1754
HUGO
IRVING
SEVENTH AVENUE
SIXTH AVENUE
FIFTH AVENUE
chged 12/26/30
3 flats
FEB 26 1923
JUL 12 1924
SEP 1924
JUN 14 1928
JUN 14 1928
JUN 14 1928
1250-46
1258-60
1262-64
1266-68
1270-72-74
1276-1278
1280-82
1284-86
1288-90
1292-4-6
531-33
525-27
530-2-4
524-26-28
1251-3
1257-59
1261-3-5
1269-71
1273-75-77
1279-81-83
1285-87
1289-91
1293-95
1297-99
1250-52
1254-6-8
1260-62
1264-66
1268-70
1272-1274
1276-78-80
1282-84
1286-88-90
1292-1294
431-3-5
425-7-9
430-32-34
424-26-28
1251-53
1255-1257
1259-1261
1263-65-67
1269-1271-73
1281-83
1285-1287
1289-1291
450
410
408
400
415
538
536

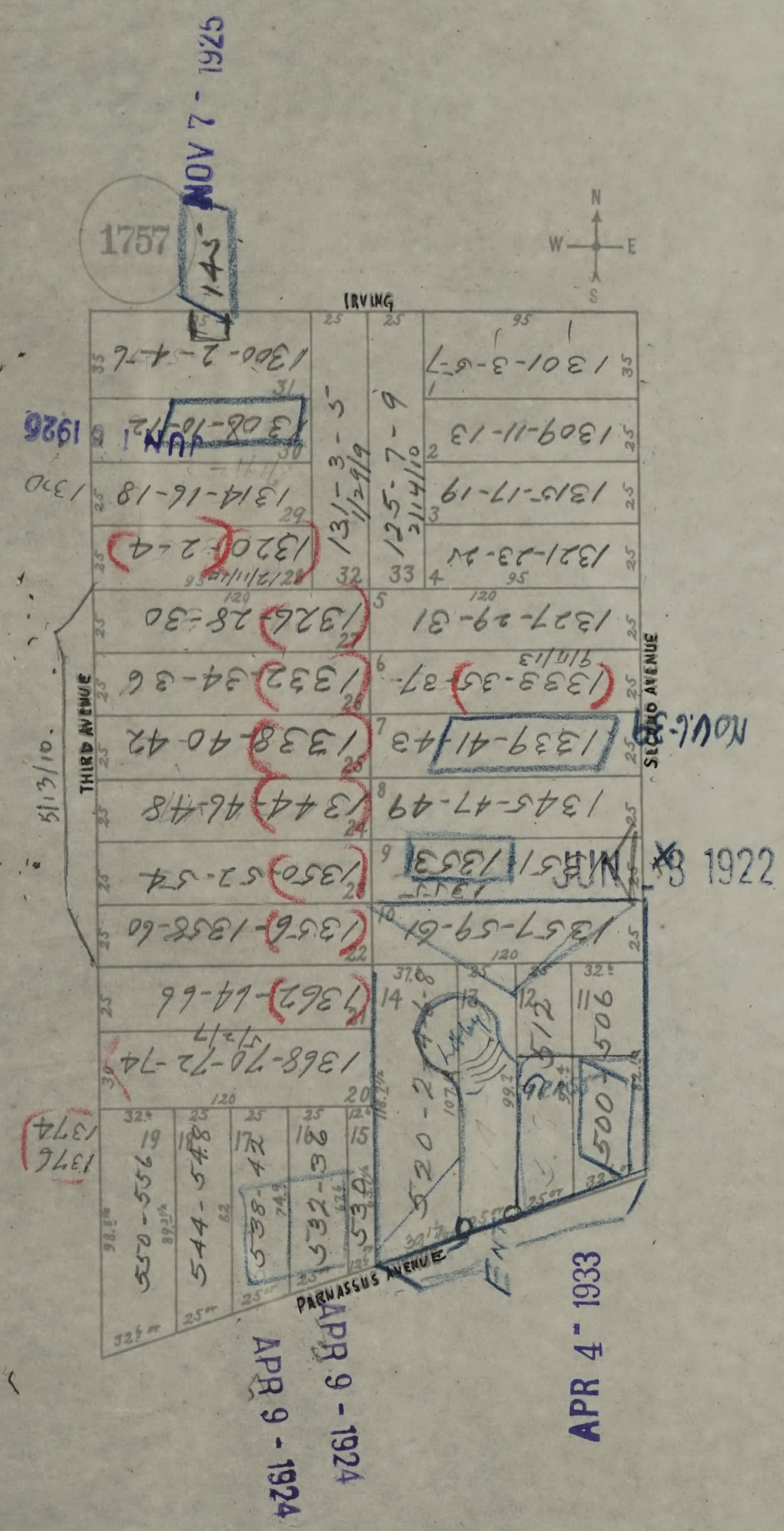
1757
NOV 7 - 1925
145
N
W
E
S
IRVING
THIRD AVENUE
SECOND AVENUE
PARNASSUS AVENUE
1300-2-4-6
1301-3-5-7
1308-10-12
JUN 1 1926
1309-11-13
1314-16-18
1315-17-19
1320-2-4
1321-23-25
1311-3-5
125-7-9
1326-28-30
1327-29-31
1332-34-36
1333-35-37
1338-40-42
1339-41-43
1344-46-48
1345-47-49
1350-52-54
1351
JUN 13 1922
1356-1358-60
1357-59-61
1362-64-66
1368-70-72-74
1374
1376
550-556
544-548
538-42
532-36
530
520
500
506
5/13/10
APR 9 - 1924
APR 9 - 1924
APR 4 1933

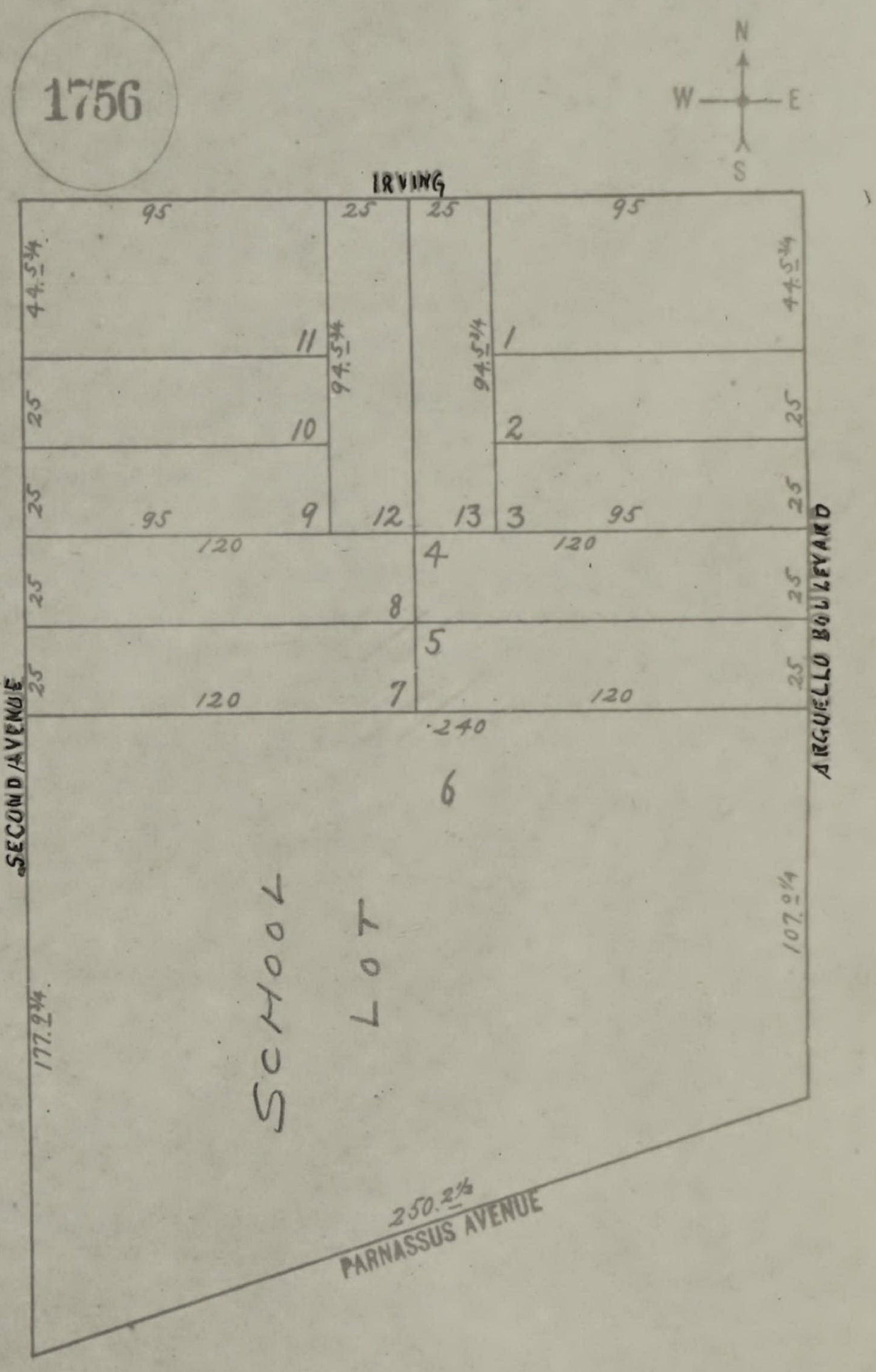
1756
N
W
E
S
IRVING
SECOND AVENUE
ARGUELLO BOULEVARD
PARNASSUS AVENUE
SCHOOL LOT
6
250.2½
107.2¾
177.2¾

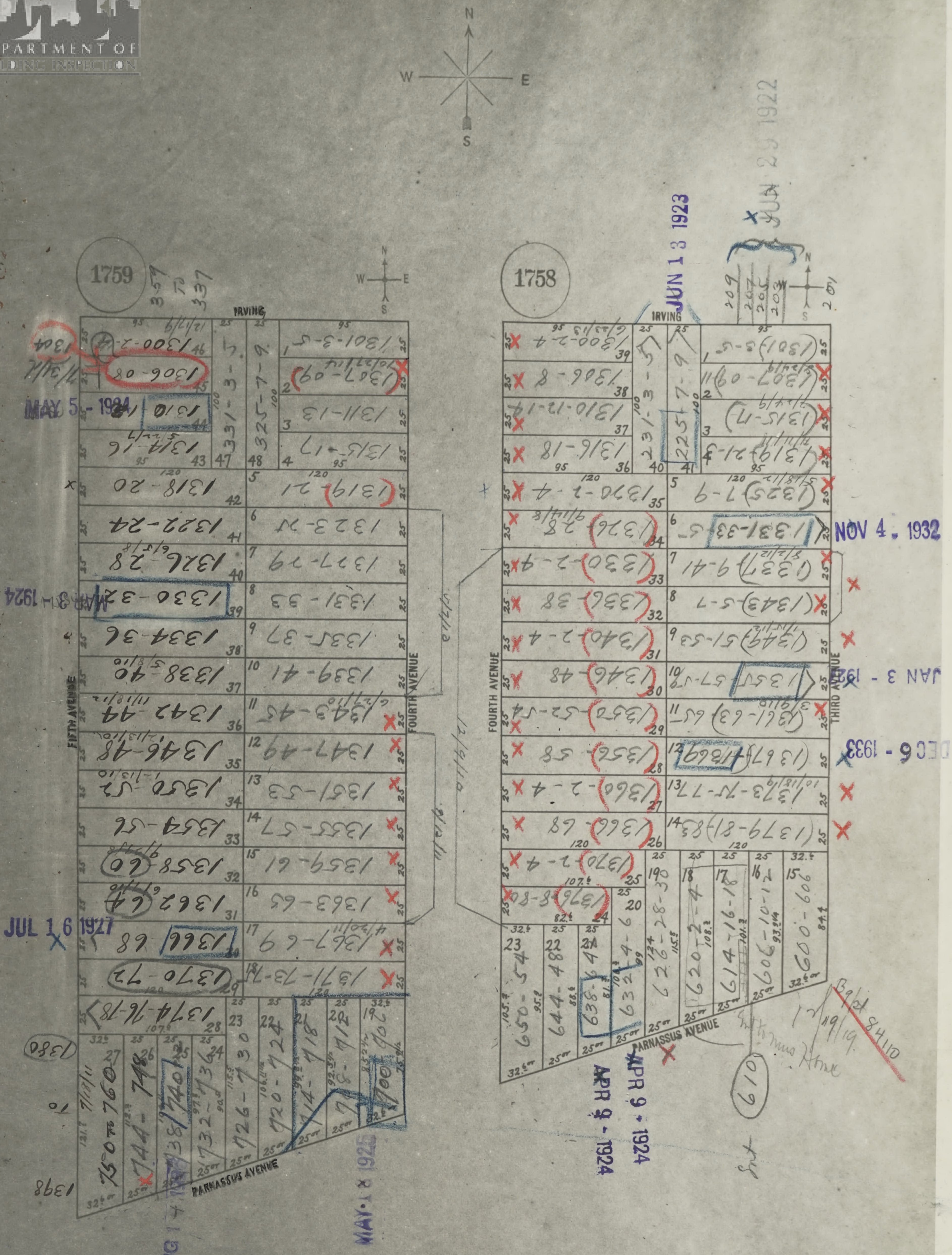
N
S
E
W
1759
1758
IRVING
FIFTH AVENUE
FOURTH AVENUE
THIRD AVENUE
PARNASSUS AVENUE
MAY 5 - 1924
MAR 31 1924
JUL 16 1927
AUG 1 4 1925
MAY 1 8 1925
JUN 13 1923
JUN 29 1922
NOV 4 1932
JAN 3 193
DEC 6 1933
APR 9 - 1924
APR 9 - 1924
1300-2-4
1306-08
1310
1314-16
1318-20
1322-24
1326-28
1330-32
1334-36
1338-40
1342-44
1346-48
1350-52
1354-56
1358-60
1362-64
1366-68
1370-72
1374-76-78
1301-3-5
1307-09
1311-13
1315-17
1319-21
1323-25
1327-29
1331-33
1335-37
1339-41
1343-45
1347-49
1351-53
1355-57
1359-61
1363-65
1367-69
1371-73-75
331-3-5
325-7-9
750 to 760
744-748
738-740
732-736
726-730
720-724
714-718
708-712
700-706
1380
1398
1300-2-4
1306-8
1310-12-14
1316-18
1320-2-4
1326-28
1330-2-4
1336-38
1340-2-4
1346-48
1350-52-54
1356-58
1360-2-4
1366-68
1370-2-4
1376-8-80
1301-3-5
1307-09
1315-17
1319-21-3
1325-7-9
1331-33-5
1337-9-41
1343-5-7
1349-51-53
1351-57-59
1361-63-65
1367-1369
1373-75-77
1379-81-83
231-3-5
225-7-9
650-54
644-48
638-642
632-4-6
626-28-30
620-2-4
614-16-18
606-10-12
600-606
610
209
207
205
203
201
B9 pt 8410
3/7/19

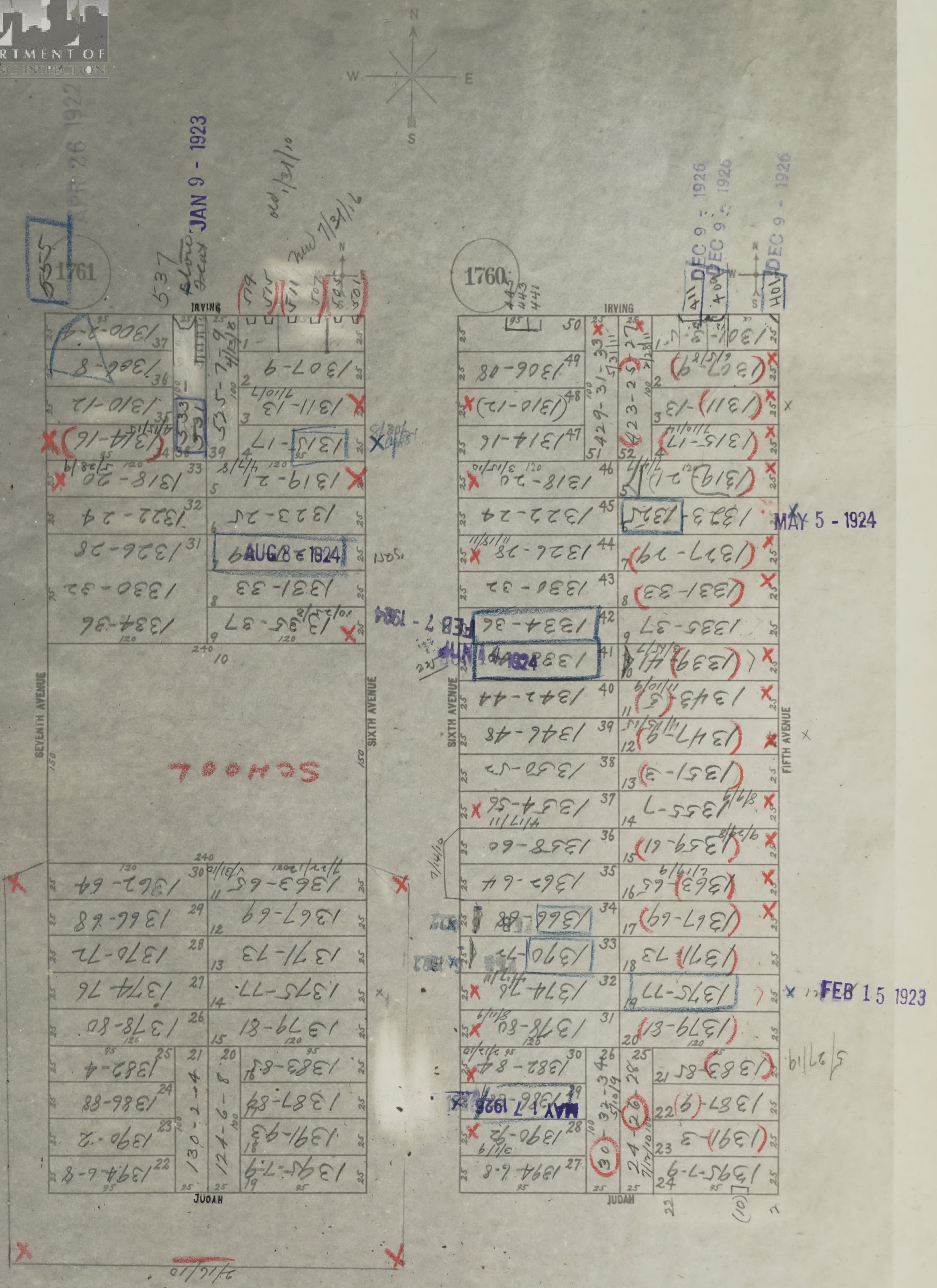
N
W
E
S
1761
1760
IRVING
JUDAH
SEVENTH AVENUE
SIXTH AVENUE
FIFTH AVENUE
SCHOOL
APR 26 1922
JAN 9 - 1923
AUG 8 1924
FEB 7 - 1924
JUN 14 1924
MAY 5 - 1924
FEB 15 1923
MAY 17 1926
DEC 9 - 1926
DEC 9 - 1926
DEC 9 - 1926
555
537
535-7-9
1300-2-4
1306-8
1310-12
1314-16
1318-20
1322-24
1326-28
1330-32
1334-36
1307-9
1311-13
1315-17
1319-21
1323-25
1331-33
1335-37
1362-64
1366-68
1370-72
1374-76
1378-80
1382-4
1386-88
1390-2
1394-6-8
1363-65
1367-69
1371-73
1375-77
1379-81
1383-85
1387-89
1391-93
1395-7-9
130-2-4
124-6-8
429-31-33
423-25-27
1306-08
1310-12
1314-16
1318-20
1322-24
1326-28
1330-32
1334-36
1338-40
1342-44
1346-48
1350-52
1354-56
1358-60
1362-64
1366-68
1370-72
1374-76
1378-80
1382-84
1386-88
1390-92
1394-6-8
1301
1307-9
1311-13
1315-17
1319-21
1323-25
1327-29
1331-33
1335-37
1339-41
1343-45
1347-49
1351-53
1355-57
1359-61
1363-65
1367-69
1371-73
1375-77
1379-81
1383-85
1387-89
1391-93
1395-7-9
30-32-34
24-26-28

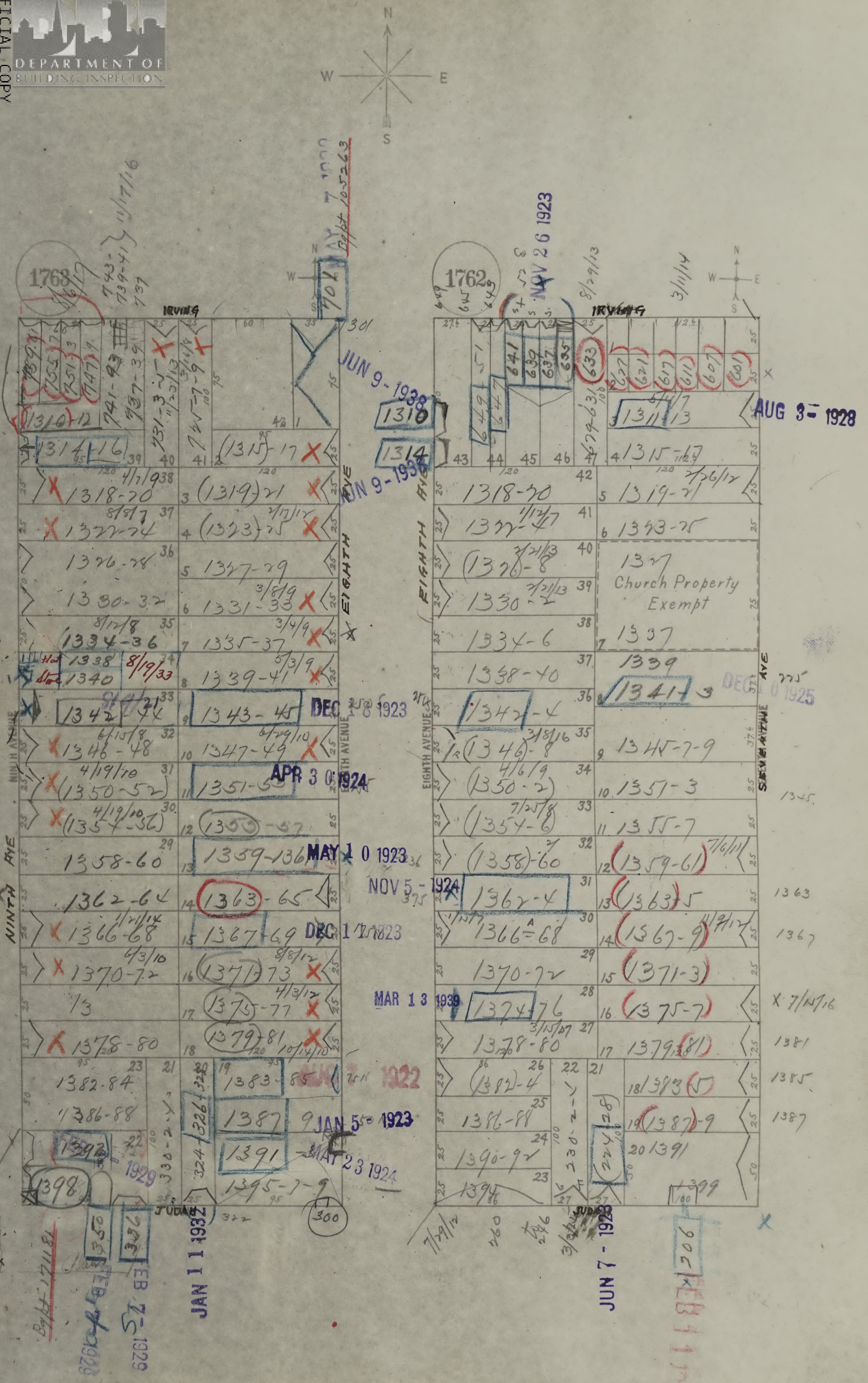
N
W
E
S
1768
1762
IRVING
IRVING
NINTH AVE
EIGHTH AVE
EIGHTH AVE
NINTH AVENUE
EIGHTH AVENUE
EIGHTH AVENUE
SEVENTH AVE
SEVENTH AVE
JUDAH
JUDAH
1310-12
1314-16
1318-20
1322-24
1326-28
1330-32
1334-36
1338
1340
1342-44
1346-48
1350-52
1354-56
1358-60
1362-64
1366-68
1370-72
1378-80
1382-84
1386-88
1392
1398
1319-21
1323-25
1327-29
1331-33
1335-37
1339-41
1343-45
1347-49
1351-53
1355-57
1359-1361
1363-65
1367-69
1371-73
1375-77
1379-81
1383-85
1387
1391
1395-7-9
1315-17
701
1310
1314
1318-20
1322-4
1326-8
1330-2
1334-6
1338-40
1342-4
1346-8
1350-2
1354-6
1358-60
1362-4
1366-68
1370-72
1374-76
1378-80
1382-4
1386-88
1390-92
1394
1311-13
1315-17
1319-21
1323-25
1327
Church Property
Exempt
1337
1339
1341-3
1345-7-9
1351-3
1355-7
1359-61
1363-5
1367-9
1371-3
1375-7
1379-81
1383-5
1387-9
1391
1399
641
639
637
635
633
627
621
617
611
607
601
649
647
743
741-43
739-41
737-39
731-3
727-9
300
326
324
300
228
224
322
350
356
906
JUN 9-1938
JUN 9-1938
DEC 18 1923
APR 30 1924
MAY 10 1923
NOV 5-1924
DEC 1 1923
MAR 13 1939
JAN 5 1923
MAY 23 1924
JAN 11 1932
NOV 26 1923
AUG 3-1928
DEC 10 1925
JUN 7-1923
FEB 7-1929
FEB 1929
Bapt 105263
Bapt 171181

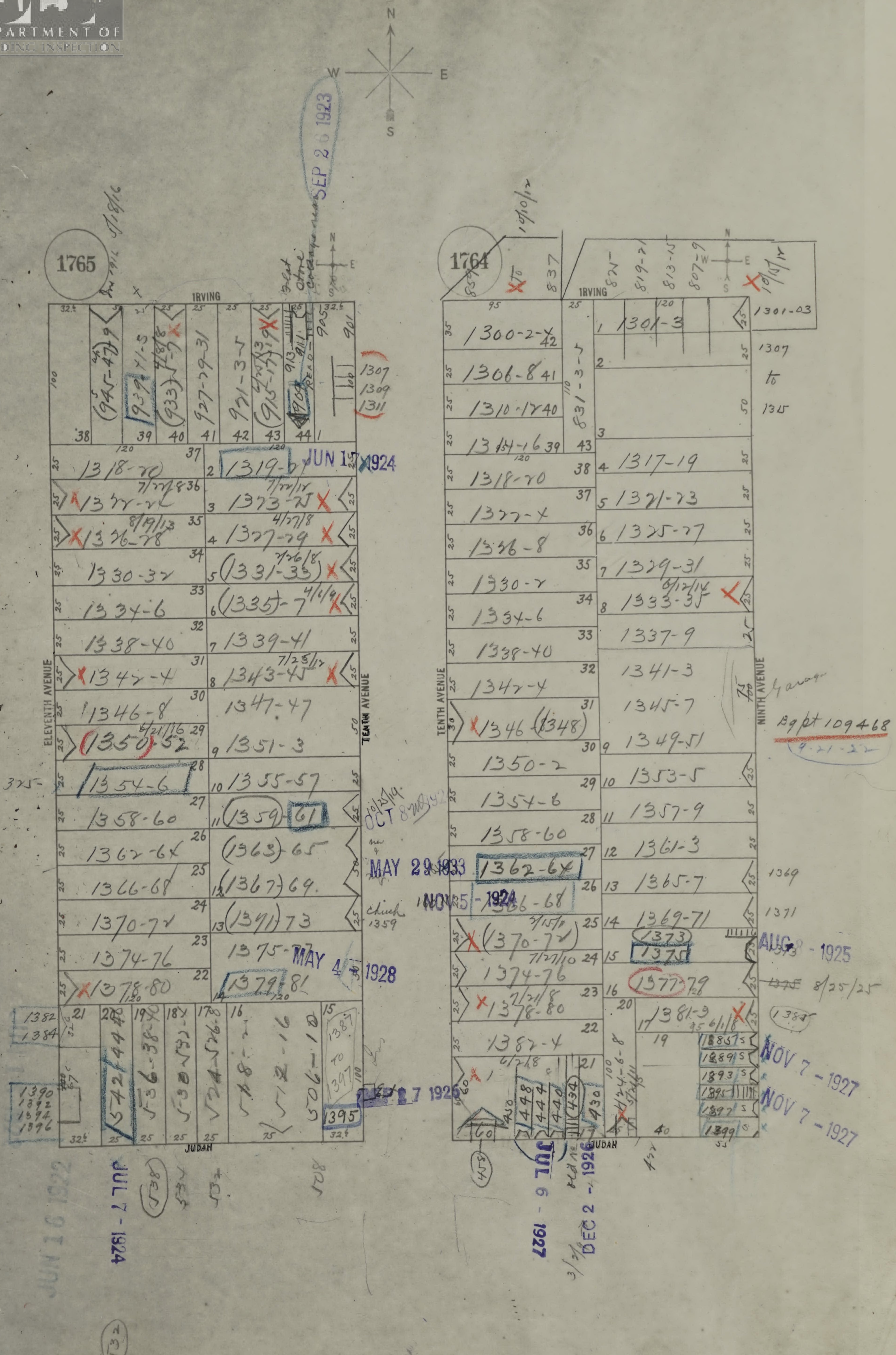
N
W
E
S
SEP 26 1923
1765
1764
IRVING
JUDAH
ELEVENTH AVENUE
TENTH AVENUE
TENTH AVENUE
NINTH AVENUE
1300-2-4
1306-8
1310-12
1314-16
1318-20
1322-4
1326-8
1330-2
1334-6
1338-40
1342-4
1346 (1348)
1350-2
1354-6
1358-60
1362-64
1366-68
1370-72
1374-76
1378-80
1382-4
1301-3
1301-03
1307 to 1315
1317-19
1321-23
1325-27
1329-31
1333-35
1337-9
1341-3
1345-7
1349-51
1353-5
1357-9
1361-3
1365-7
1369-71
1373
1375
1377-79
1381-3
1385
1389
1393
1395
1397
1399
1369
1371
1387
1318-20
1322-24
1326-28
1330-32
1334-6
1338-40
1342-4
1346-8
(1350)-52
1354-6
1358-60
1362-64
1366-68
1370-72
1374-76
1378-80
1319-21
1323-25
1327-29
(1331-33)
(1335)-7
1339-41
1343-45
1347-47
1351-3
1355-57
(1359)-61
(1363)-65
(1367)-69
(1371)-73
1375-77
1379-81
1307
1309
1311
1382
1384
1390
1392
1394
1396
1387 to 1397
1395
(945-47)
939
(933)
927-29-31
921-3-5
(915-17)
913
911
909
905
901
831-3-5
837
825
819-21
813-15
807-9
542-44
536-38
530-32
524-26
518
512-16
506-10
538
534
532
508
458
448
444
440
434
430
424-6-8
Garage
Bg pt 109468
9-21-22
JUN 17 1924
OCT 8 1932
MAY 29 1933
NOV 5 1924
MAY 4 1928
church 1359
JUL 7 1926
AUG 8 1925
8/25/25
NOV 7 1927
NOV 7 1927
JUL 7 1924
JUN 16 1922
JUL 6 1927
DEC 2 1926

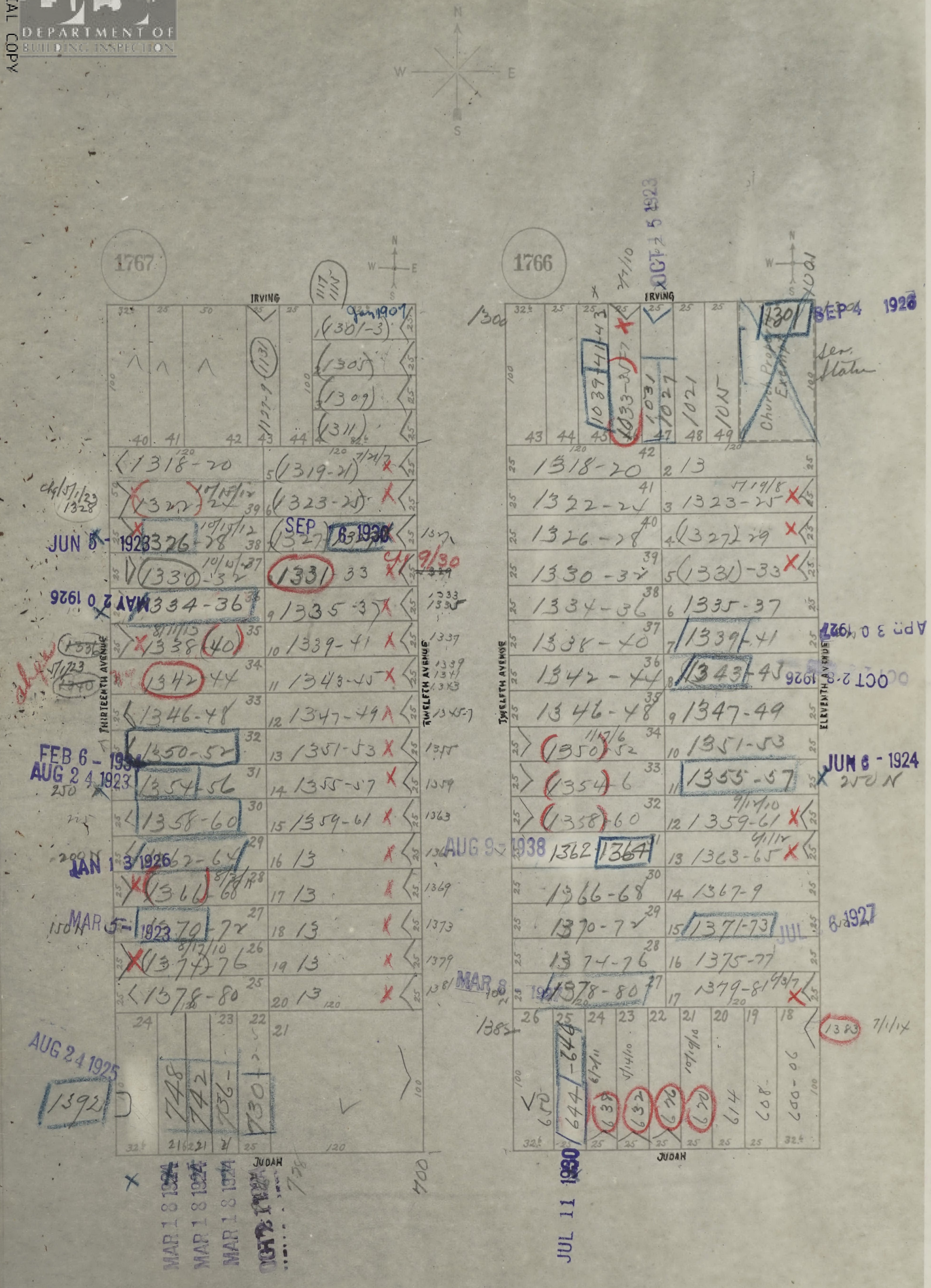
N
W
E
S
1767
1766
IRVING
JUDAH
THIRTEENTH AVENUE
TWELFTH AVENUE
ELEVENTH AVENUE
1301-3
1305
1309
1311
1131
1127-9
1117
1318-20
1319-21
1322-24
1323-25
1326-28
1327-29
1330-32
1331-33
1334-36
1335-37
1338-40
1339-41
1342-44
1343-45
1346-48
1347-49
1350-52
1351-53
1354-56
1355-57
1358-60
1359-61
1362-64
1366-68
1367-9
1370-72
1371-73
1374-76
1375-77
1378-80
1379-81
1392
748
742
736
730
644
640
638
632
626
620
614
608
600-02
1039-41-43
1033-35-37
1031
1027
1021
1015
1301
Church Prop. Exempt
Ser. Station
JUN 6 - 1923
MAY 2 0 1926
FEB 6 - 1930
AUG 2 4 1923
JAN 1 3 1926
MAR 5 - 1923
AUG 2 4 1925
MAR 1 8 1924
MAR 1 8 1924
MAR 1 8 1924
OCT 2 1 1924
SEP 16 1930
AUG 9 - 1938
MAR 8 1927
JUL 11 1930
OCT 2 5 1923
SEP 4 1928
APR 3 0 1927
OCT 2 8 1926
JUN 6 - 1924
JUL 6 1927
Jan 1907
1383
7/1/14

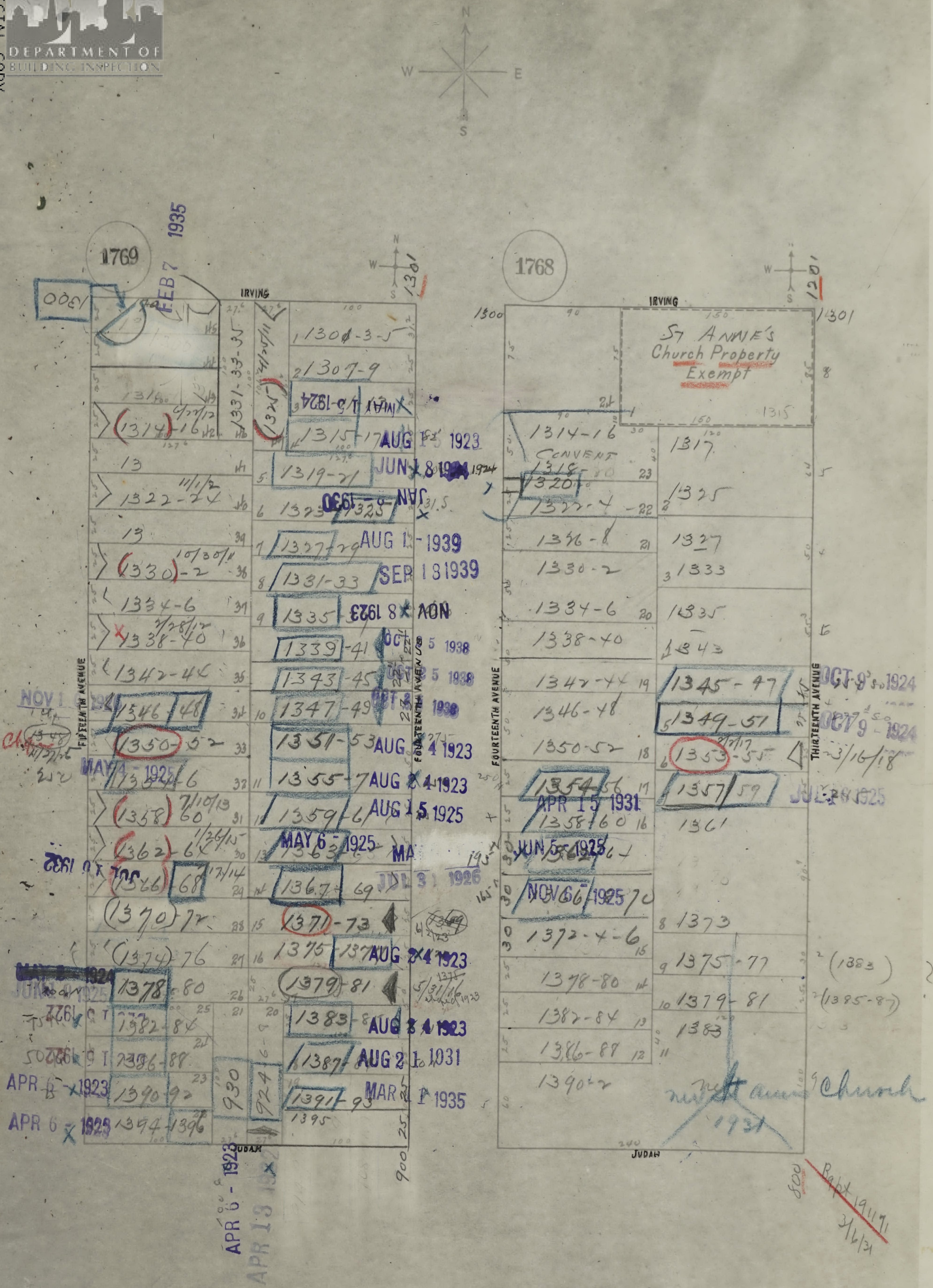
N
W
E
S
1769
1768
FEB 7 1935
IRVING
JUDAH
FIFTEENTH AVENUE
FOURTEENTH AVENUE
THIRTEENTH AVENUE
1301
1300
St Annie's Church Property Exempt
CONVENT
1300-3-5
1307-9
1315-17
1319-21
1323-25
1327-29
1331-33
1335
1339-41
1343-45
1347-49
1351-53
1355-57
1359-61
1363
1367-69
1371-73
1375
1379-81
1383
1387
1391-93
1395
1314-16
1318
1320
1322-24
1326-8
1330-2
1334-6
1338-40
1342-44
1346-48
1350-52
1354-56
1358-60
1362-64
1366
1370-72
1374-76
1378-80
1382-84
1386-88
1390-92
1394-1396
1317
1325
1327
1333
1335
1343
1345-47
1349-51
1353-55
1357-59
1361
1373
1375-77
1379-81
1383
(1383)
(1385-87)
1372-4-6
1390-2
930
924
900
AUG 15 1923
JUN 18 1924
JAN 1930
AUG 1 1939
SEP 18 1939
NOV 8 1923
OCT 5 1938
AUG 4 1923
AUG 15 1925
MAY 6 1925
JUL 31 1926
AUG 4 1923
AUG 21 1931
MAR 1935
APR 15 1931
JUN 5 1925
NOV 6 1925
OCT 9 1924
JUL 28 1925
NOV 1 1924
MAY 1925
JUL 10 1932
MAY 8 1924
APR 6 1923
APR 13 1923
new St Annes Church 1931
Rept 19117 3/6/31
500

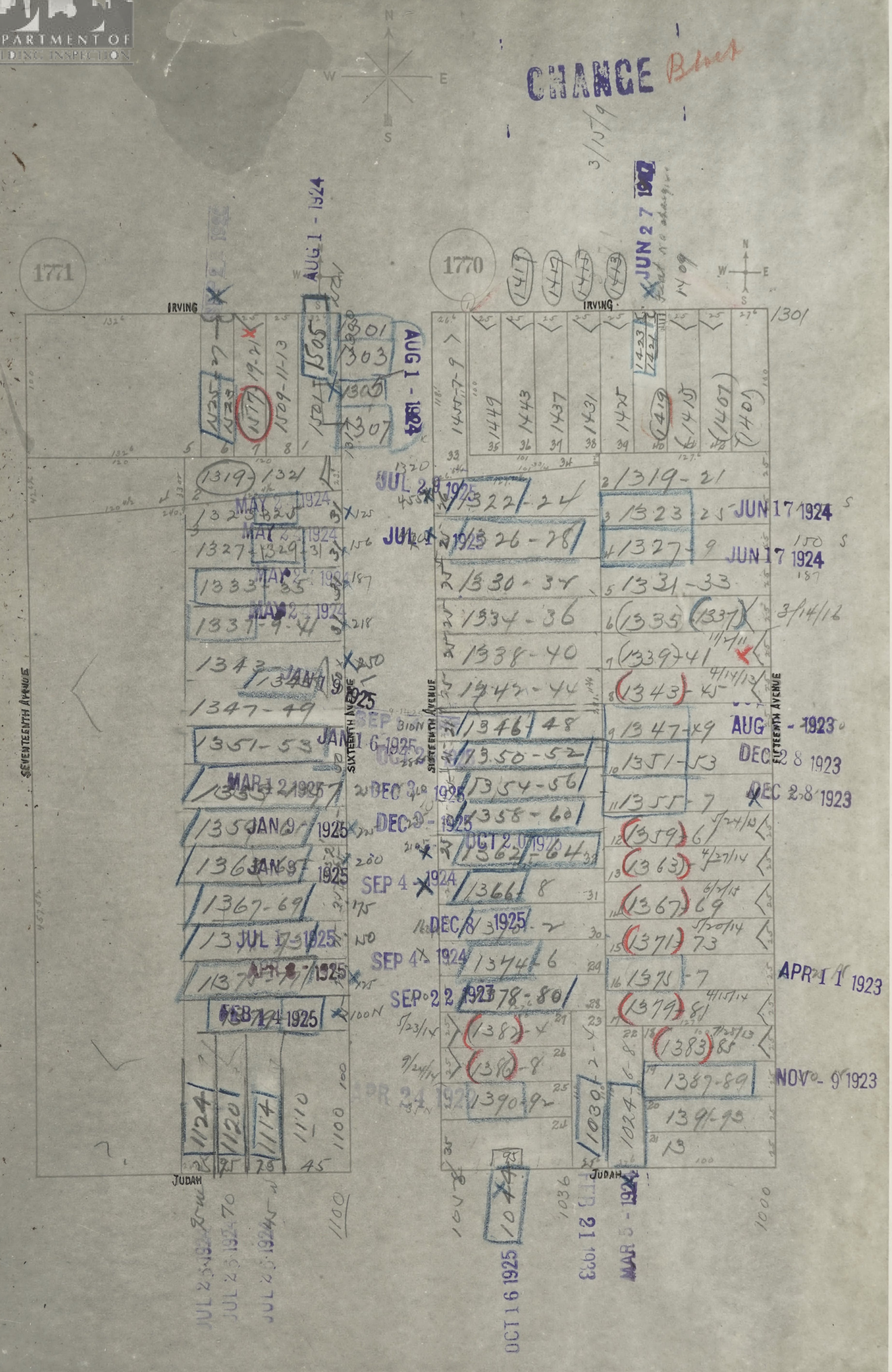
N
S
E
W
CHANGE
Blue
3/15/19
JUN 27 1924
1771
1770
IRVING
JUDAH
SEVENTEENTH AVENUE
SIXTEENTH AVENUE
FIFTEENTH AVENUE
AUG 1 - 1924
1301
1303
1305
1307
1319-1321
1323
1327-9
1331-33
1335
1337
1339-41
1343-45
1347-49
1351-53
1355-7
1359-61
1363
1367-69
1371-73
1375-7
1379-81
1383-85
1387-89
1391-93
1322-24
1326-28
1330-34
1334-36
1338-40
1342-44
1346-48
1350-52
1354-56
1358-60
1362-64
1366-8
1374-6
1378-80
1382-4
1386-8
1390-92
1449
1443
1437
1431
1425
1419
1415
1407
1401
1455-7-9
1509-11-13
1505
1477
1125
1124
1120
1114
1110
1100
1030
1024
1036
1016
1000
JUL 29 1925
JUL 1 1925
MAY 2 1924
JUN 17 1924
AUG - 1923
DEC 28 1923
APR 11 1923
NOV - 9 1923
JAN 16 1925
MAR 12 1925
JAN 9 1925
JAN 8 1925
JUL 17 1925
APR 8 1925
FEB 14 1925
DEC 3 1925
DEC 9 1925
OCT 20 1925
SEP 4 1924
DEC 8 1925
SEP 22 1923
APR 24 1923
OCT 16 1925
MAR 5 - 1924
JUL 23 1924

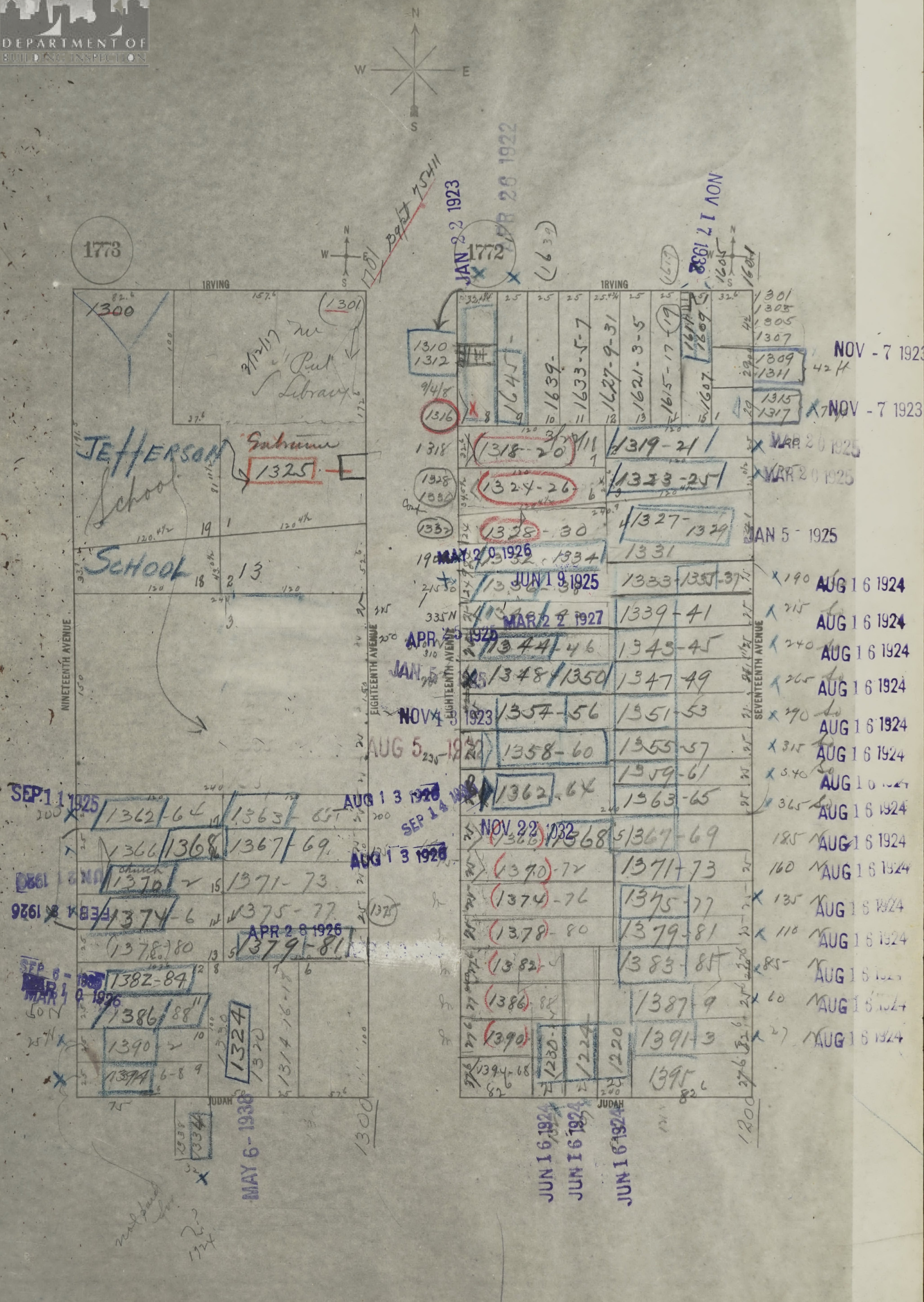
N
W
E
S
1773
1772
IRVING
JUDAH
NINETEENTH AVENUE
EIGHTEENTH AVENUE
SEVENTEENTH AVENUE
Jefferson School
School
1301
1325
1310
1312
1316
1318-20
1319-21
1324-26
1323-25
1328-30
1327-1329
1331
1334
1333-1335-37
1339-41
1343-45
1344-46
1347-49
1348/1350
1351-53
1354-56
1355-57
1358-60
1359-61
1362-64
1363-65
1366
1367-69
1368
1370-72
1371-73
1374-76
1375-77
1378-80
1379-81
1382-84
1383-85
1386-88
1387-9
1390
1391-3
1394
1395
1324
1314
1334
1230
1224
1220
1645
1639
1633-5-7
1627-9-31
1621-3-5
1615-17-19
1611
1609
1607
1605
1601
1301
1303
1305
1307
1309
1311
1315
1317
1300
1200
JAN 22 1923
FEB 26 1922
NOV 17 1938
NOV -7 1923
NOV -7 1923
MAR 20 1925
MAR 20 1925
JAN 5 - 1925
MAY 20 1926
JUN 19 1925
MAR 22 1927
APR 25 1926
JAN 5 1925
NOV 13 1923
AUG 5 1932
AUG 13 1926
SEP 14 1926
AUG 13 1926
NOV 22 1932
SEP 11 1925
JUN 2 1939
FEB 8 1926
APR 28 1926
SEP 6 1935
MAR 10 1926
MAY 6 - 1938
JUN 16 1924
JUN 16 1924
JUN 16 1924
AUG 16 1924
1781 Bgt 75411

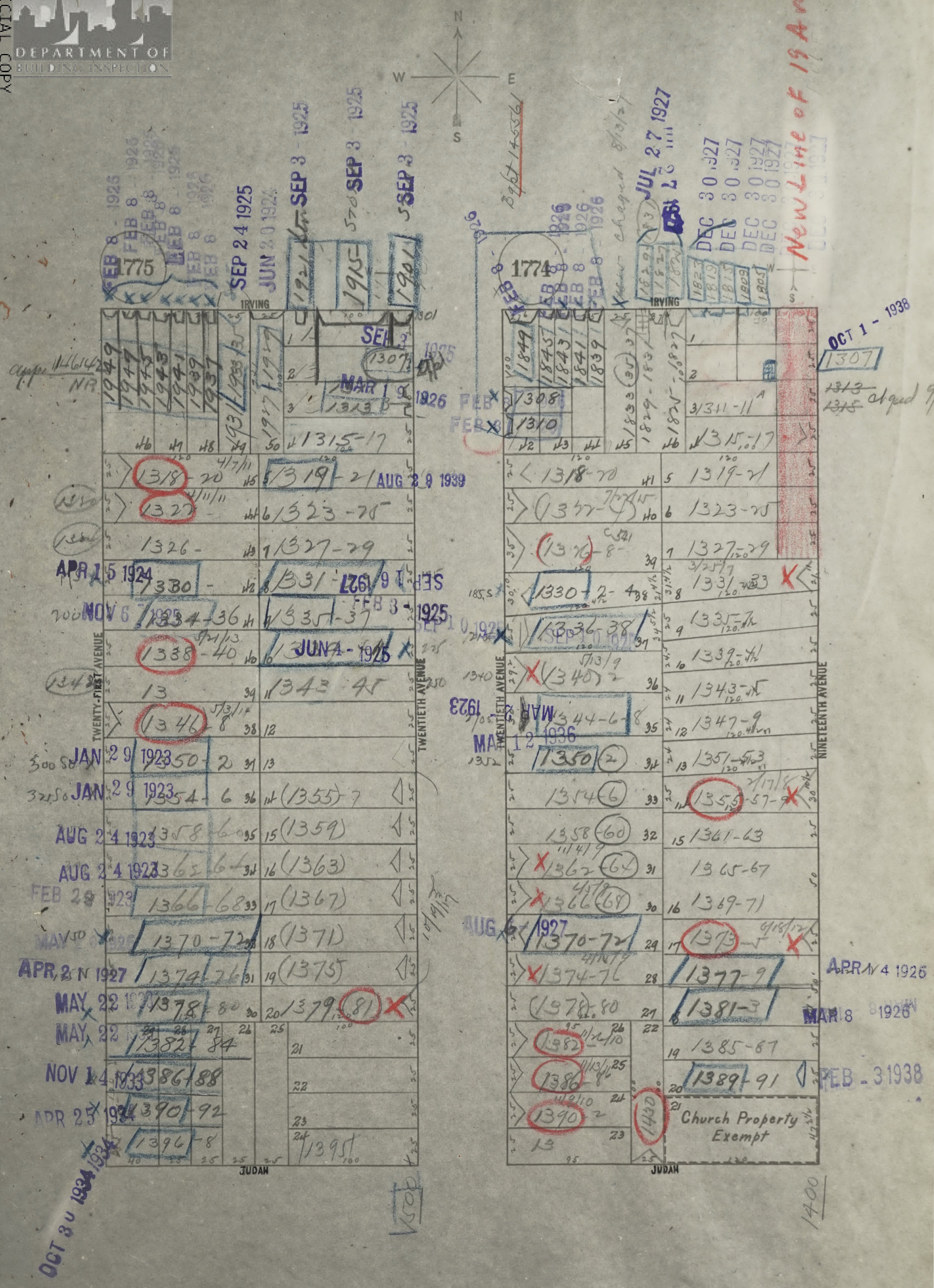
N
W
E
S
1775
1774
IRVING
JUDAH
TWENTY-FIRST AVENUE
TWENTIETH AVENUE
NINETEENTH AVENUE
New Line of 19 Ave
Church Property Exempt
SEP 2 4 1925
SEP 3 - 1925
FEB 8 - 1926
JUL 2 7 1927
DEC 3 0 1927
OCT 1 - 1938
1307
~~1313~~
~~1315~~ chged 9/16/38
1315-17
1318-20
1319-21
1322-4
1323-25
1326
1327-29
1330-2-4
1331-33
1334-36
1335-37
1336-38
1338-40
1339-41
1340-2
1343-45
1344-6-8
1346-8
1347-9
1350-2
1351-53
1354-6
1355-57-9
1358-60
1359
1361-63
1362-64
1363
1365-67
1366-68
1367
1369-71
1370-72
1371
1373-5
1374-76
1375
1377-9
1378-80
1379-81
1381-3
1382-84
1385-87
1386-88
1389-91
1390-92
1395
1396-8
1430
1400
APR 1 5 1924
NOV 6 1925
JAN 2 9 1923
AUG 2 4 1923
FEB 2 8 1923
APR 2 N 1927
MAY 22 1926
NOV 1 4 1933
APR 2 5 1934
OCT 3 0 1934
AUG 2 9 1939
SEP 1 0 1926
JUN 4 - 1925
FEB 3 - 1925
MAR 1 2 1936
AUG 6 1927
APR 4 1926
MAR 8 1926
FEB - 3 1938
ch-chged 8/13/27

1776
1777

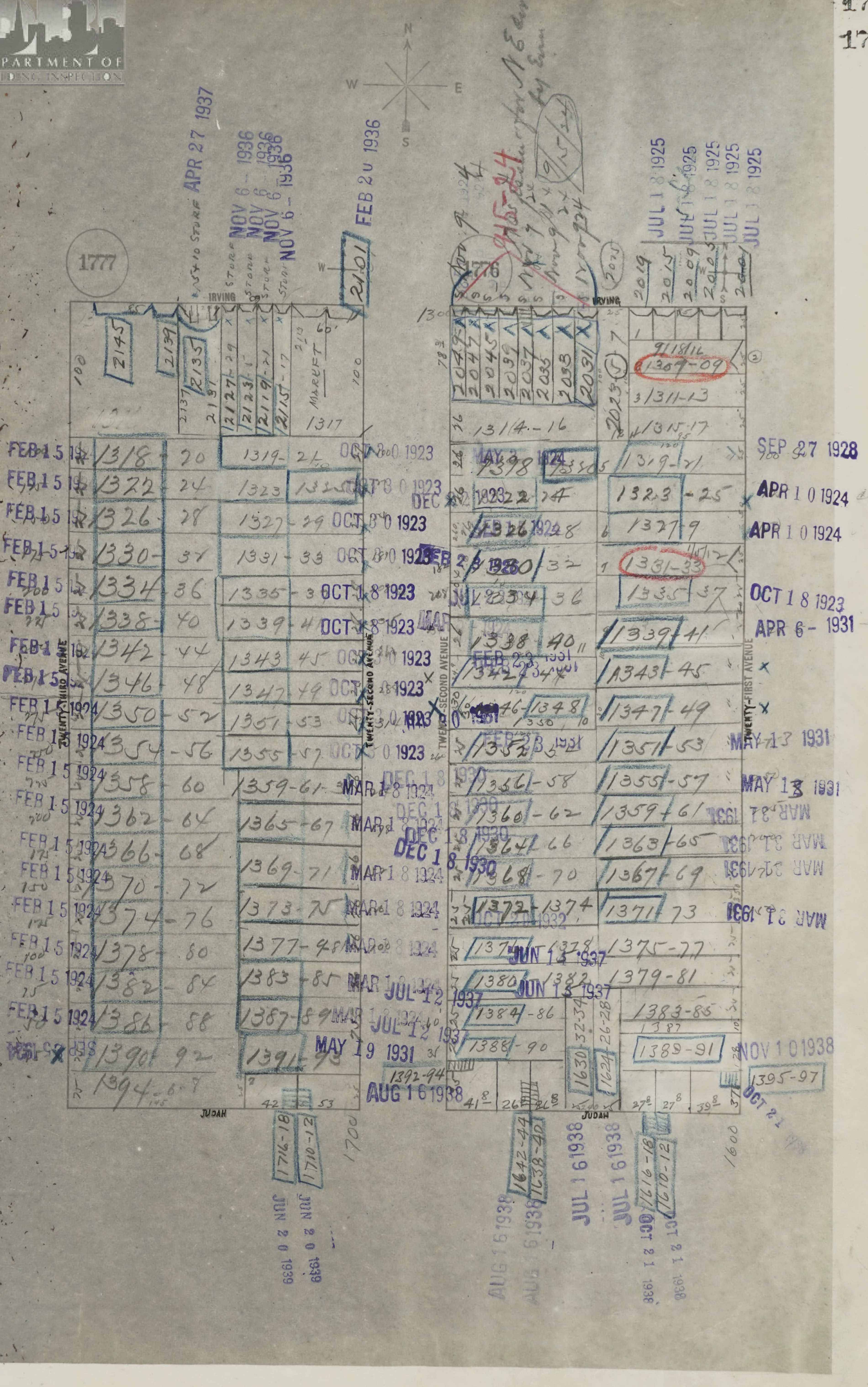
N
W
E
S
1777
1776
IRVING
JUDAH
TWENTY-THIRD AVENUE
TWENTY-SECOND AVENUE
TWENTY-FIRST AVENUE
2145
2139
2135
2127-29
2123
2119-21
2115-17
MARKET
1317
1318-20
1322-24
1326-28
1330-32
1334-36
1338-40
1342-44
1346-48
1350-52
1354-56
1358-60
1362-64
1366-68
1370-72
1374-76
1378-80
1382-84
1386-88
1390-92
1394-6-8
1319-21
1323
1327-29
1331-33
1335-37
1339-41
1343-45
1347-49
1351-53
1355-57
1359-61
1365-67
1369-71
1373-75
1377-79
1383-85
1387-89
1391-93
1716-18
1710-12
2101
2049
2047
2045
2039
2037
2035
2033
2031
2023
2019
2015
2009
2003
2001
1309-09
1311-13
1314-16
1315-17
1319-21
1323-25
1327-29
1331-33
1335-37
1339-41
1343-45
1347-49
1351-53
1355-57
1359-61
1363-65
1367-69
1371-73
1375-77
1379-81
1383-85
1387
1389-91
1395-97
1318
1322-24
1326-28
1330-32
1334-36
1338-40
1342-44
1346
1348
1352
1356-58
1360-62
1364-66
1368-70
1372-1374
1376-1378
1380-1382
1384-86
1388-90
1392-94
1630
1624
32-34
26-28
1642-44
1638-40
1616-18
1610-12
1700
1600
1300
FEB 15 1924
OCT 30 1923
OCT 18 1923
MAR 18 1924
DEC 18 1930
FEB 28 1931
MAY 13 1931
MAR 31 1931
APR 6 1931
APR 10 1924
SEP 27 1928
OCT 24 1932
JUN 13 1937
JUL 12 1937
MAY 19 1931
AUG 16 1938
NOV 10 1938
JUL 16 1938
JUN 20 1939
JUL 18 1925
FEB 20 1936
NOV 6 1936
APR 27 1937
JUL 12 1938

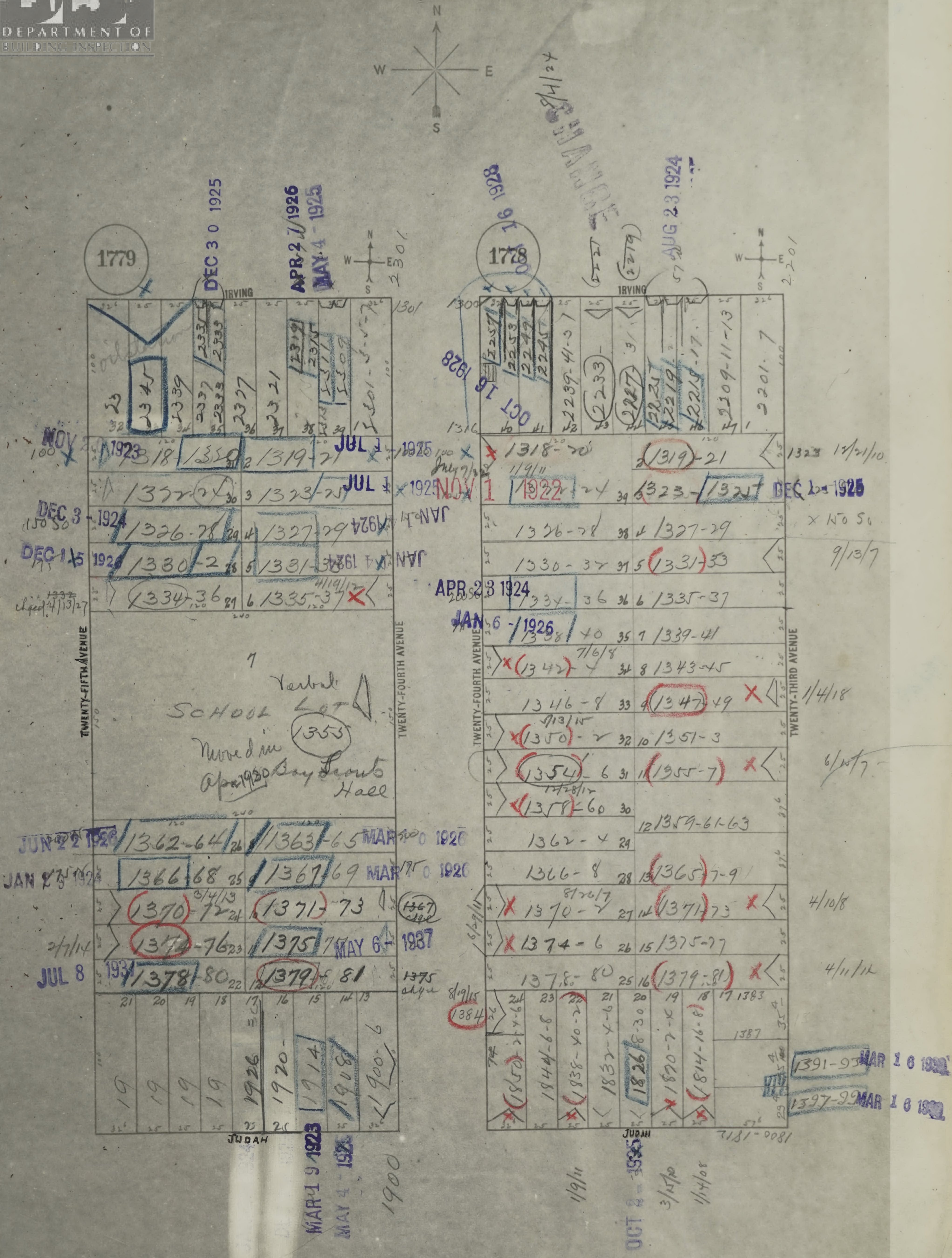
N
W
E
S
1779
1778
IRVING
JUDAH
TWENTY-FIFTH AVENUE
TWENTY-FOURTH AVENUE
TWENTY-THIRD AVENUE
School Lot
Verbal
1355
Moved in Apr 1930 Boy Scouts Hall
DEC 30 1925
APR 27 1926
MAY 4 1925
OCT 16 1928
AUG 23 1924
NOV 1923
JUL 1 1925
NOV 1 1922
DEC 1 1925
DEC 3 1924
DEC 15 1926
JAN 14 1924
APR 23 1924
JAN 6 1926
JUN 22 1926
MAR 30 1926
JAN 25 1924
MAY 6 1937
JUL 8 1937
MAR 16 1932
MAR 19 1923
MAY 4 1925
OCT 2 1925
1900
1318-20
1319-21
1322-24
1323-25
1326-28
1327-29
1330-32
1331-33
1334-36
1335-37
1338-40
1339-41
1342-44
1343-45
1346-48
1347-49
1350-52
1351-53
1354-56
1355-57
1358-60
1359-61-63
1362-64
1363-65
1366-68
1367-69
1370-72
1371-73
1374-76
1375-77
1378-80
1379-81
1384
1391-95
1397-99
2201
2209-11-13
2215-17
2219
2221
2227
2233
2239-41-3
2245
2249
2253
2257
2301
2309
2311
2315
2319
2321
2327
2333
2337
2339
2345
1900-6
1908
1914
1920
1926
1814-16-8
1820-2-4
1826
1832-4-6
1838-40-2
1844-6-8
1850-2-4
7181-0081

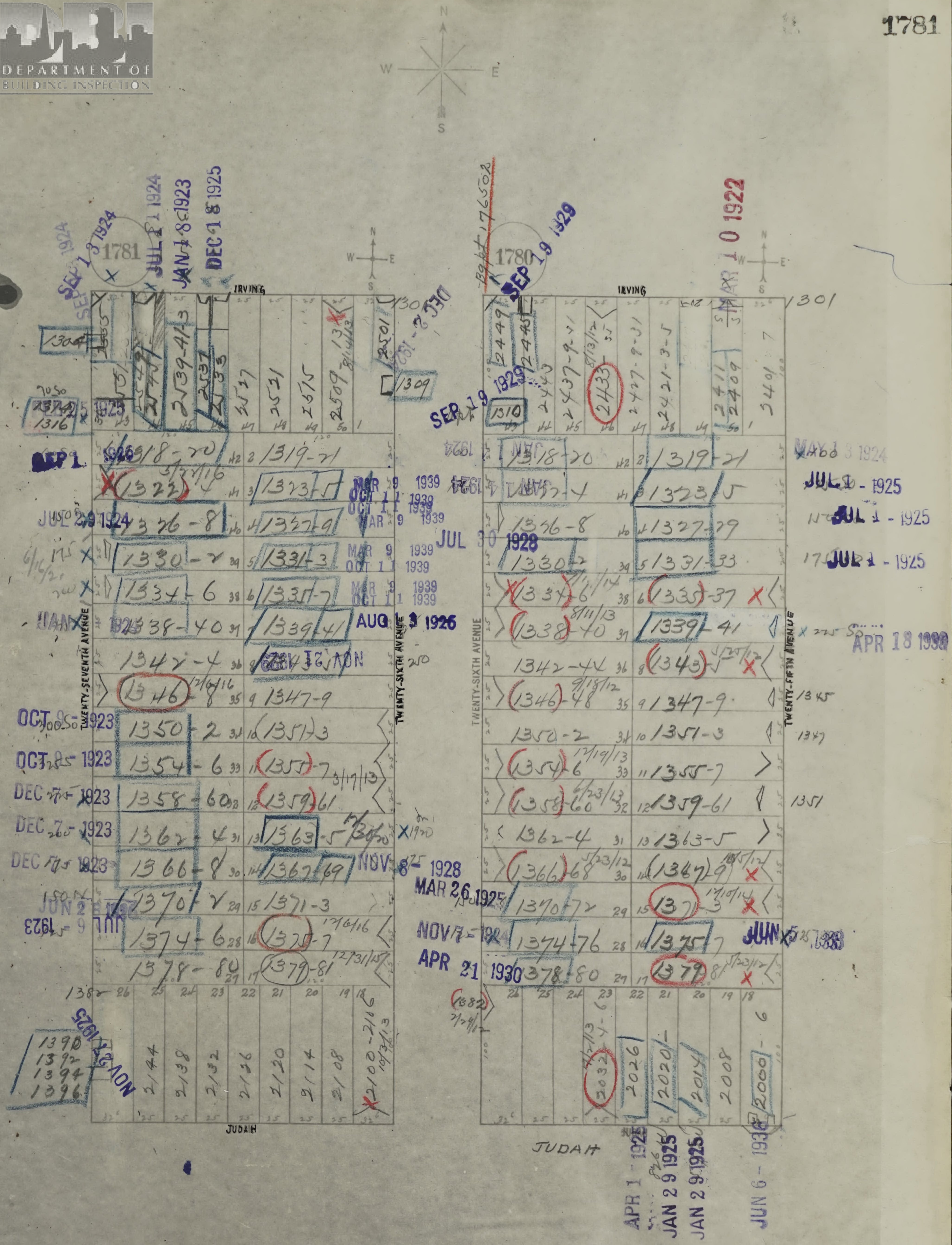
N
W
E
S
1781
1780
IRVING
IRVING
JUDAH
JUDAH
TWENTY-SEVENTH AVENUE
TWENTY-SIXTH AVENUE
TWENTY-SIXTH AVENUE
TWENTY-FIFTH AVENUE
SEP 1 3 1924
JUL 2 1 1924
JAN 1 8 1923
DEC 1 8 1925
SEP 19 1929
MAR 1 0 1922
1301
1304
1305
2549
2543
2539-41
2537
2533
2527
2521
2515
2509-13
2501
1309
2449
2443
2437-9-41
2433
2427-9-31
2421-3-5
2411
2409
3401
1310
1316
1925
1318-20
1319-21
1322
1323-5
1326-8
1327-9
1330-2
1331-3
1334-6
1335-7
1338-40
1339-41
1342-4
1343-5
1346-8
1347-9
1350-2
1351-3
1354-6
1355-7
1358-60
1359-61
1362-4
1363-5
1366-8
1367-69
1370-2
1371-3
1374-6
1375-7
1378-80
1379-81
1382
1390
1392
1394
1396
2144
2138
2132
2126
2120
2114
2108
2100-2116
2032
2026
2020
2014
2008
2000-6
SEP 1
JUL 29 1924
OCT 25 1923
DEC 7 1923
JUN 2 1923
JUL 6 1923
NOV 2 1925
MAR 9 1939
OCT 11 1939
AUG 13 1926
NOV 21 1924
JUL 30 1928
NOV 8 1928
MAR 26 1925
NOV 7 1924
APR 21 1930
MAY 13 1924
JUL 1 1925
APR 18 1930
JUN 5 1933
APR 1 1925
JAN 2 9 1925
JUN 6 1930

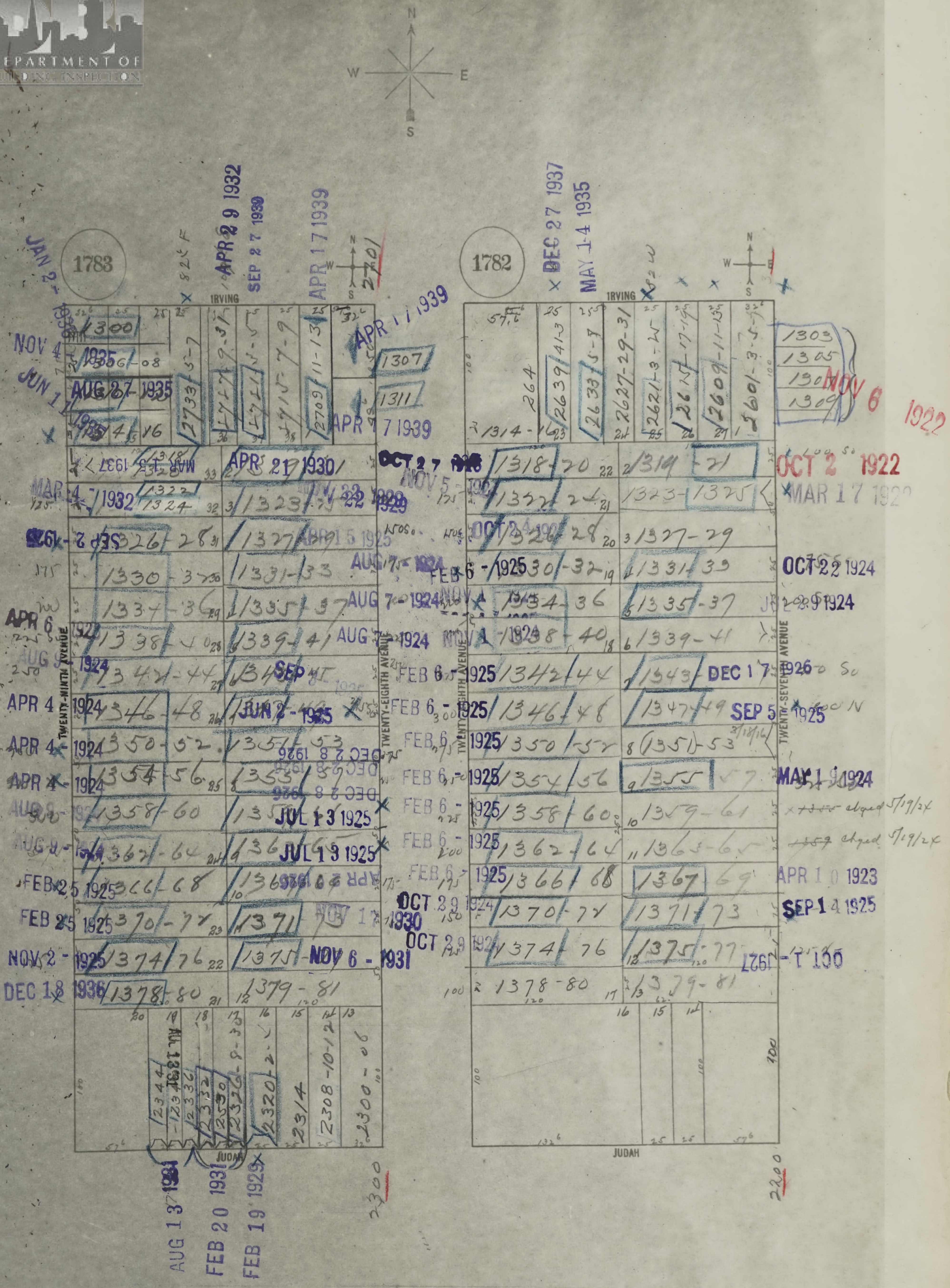
N
W
E
S
1783
1782
IRVING
JUDAH
TWENTY-NINTH AVENUE
TWENTY-EIGHTH AVENUE
TWENTY-SEVENTH AVENUE
APR 29 1932
SEP 27 1930
APR 17 1939
DEC 27 1937
MAY 14 1935
JAN 2
NOV 4 1935
AUG 27 1935
JUN 17 1935
1300
1307
1311
2733
2709
2639
2633
2627-29-31
2621-3-5
2615-17-19
2609-11-13
2601-3-5-7
264
1303
1305
1309
NOV 6 1922
1314-16
1318-20
1319-21
OCT 2 1922
MAR 17 1922
APR 21 1930
MAR 4 1932
1323-25
1322-24
1327-29
1326-28
1330-32
1331-33
OCT 22 1924
1334-36
1335-37
AUG 7 1924
FEB 6 1925
1338-40
1339-41
APR 6 1924
AUG 9 1924
1342-44
1343
DEC 17 1926
1346-48
1347-49
JUN 2 1925
SEP 5 1925
APR 4 1924
1350-52
1351-53
DEC 28 1926
1354-56
1355-57
MAY 1 1924
1358-60
1359-61
JUL 13 1925
1362-64
1363-65
1366-68
1367-69
APR 10 1923
FEB 25 1925
1370-72
1371-73
OCT 29 1924
SEP 14 1925
1374-76
1375-77
NOV 2 1925
NOV 6 1931
OCT 1 1927
DEC 18 1936
1378-80
1379-81
2344
2332
2330
2326
2320
2314
2308-10-12
2300-06
AUG 13 1931
FEB 20 1931
FEB 19 1929
2300
2200

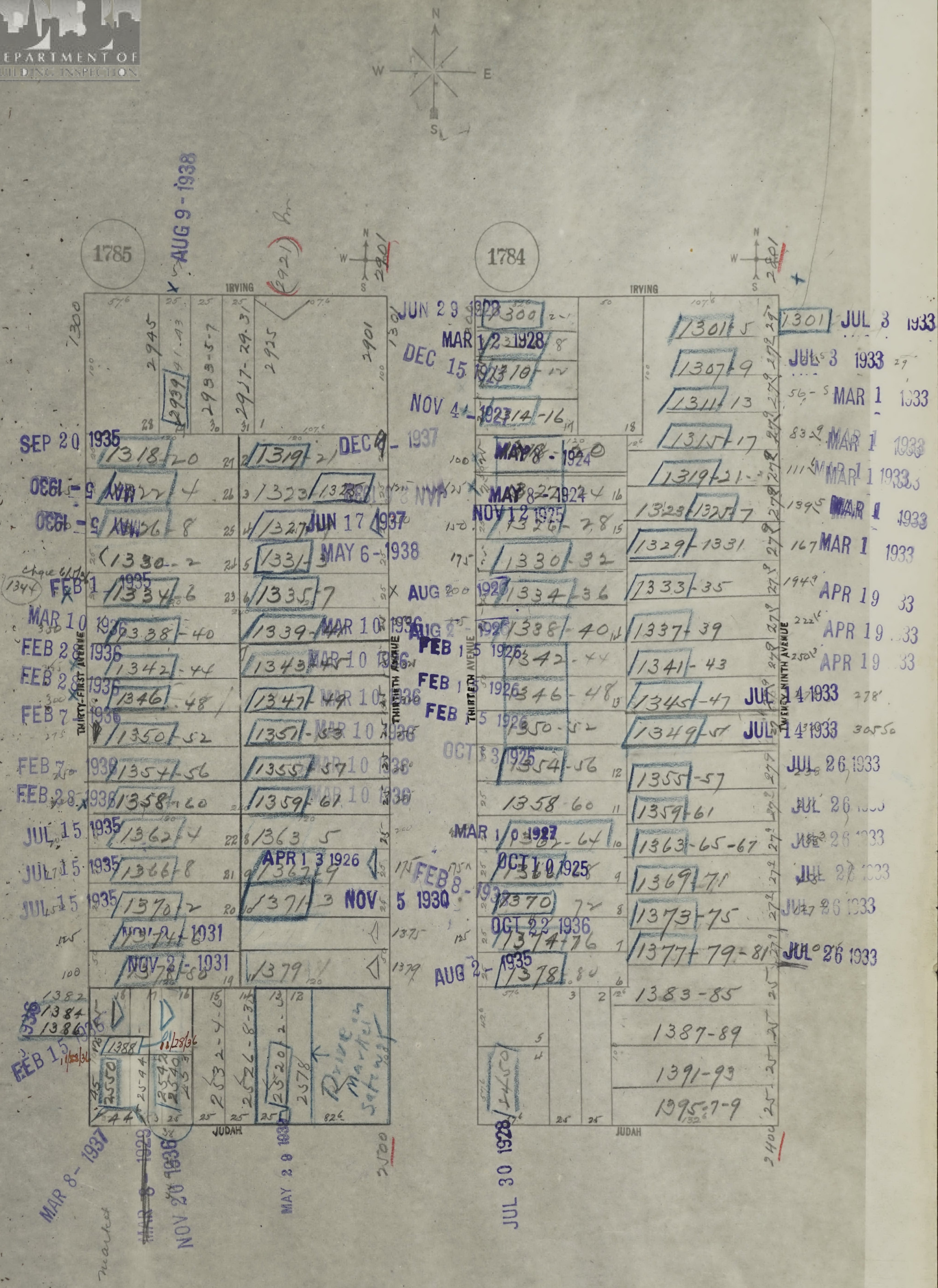
N
W
E
S
1785
1784
IRVING
JUDAH
THIRTY-FIRST AVENUE
THIRTIETH AVENUE
THIRTIETH AVENUE
TWENTY-NINTH AVENUE
2901
2945
2939
2933-5-7
2917-29-31
2925
2921
1300
1318-20
1319-21
1322-4
1323
1326-8
1327
1330-2
1331-3
1334-6
1335-7
1338-40
1339
1342-44
1343
1346-48
1347-49
1350-52
1351-53
1354-56
1355-57
1358-60
1359-61
1362-4
1363-5
1366-8
1367-9
1370-2
1371-3
1374
1378
1379
1382
1384
1386
1388
2550
2544
2542
2540
2532-4-6
2526-8-30
2520
2578
Private Market Safeway
2500
1300
1310
1314-16
1326-28
1330-32
1334-36
1338-40
1342-44
1346-48
1350-52
1354-56
1358-60
1362-64
1366
1370
1374-76
1378-80
2450
1301-5
1307-9
1311-13
1315-17
1319-21
1323
1325-7
1329-1331
1333-35
1337-39
1341-43
1345-47
1349-51
1355-57
1359-61
1363-65-67
1369-71
1373-75
1377-79-81
1383-85
1387-89
1391-93
1395-7-9
2400
AUG 9 - 1938
SEP 20 1935
MAY 5 - 1930
FEB 1 1935
MAR 10 1936
FEB 28 1936
FEB 7 - 1936
FEB 7 1938
JUL 15 1935
NOV 2 - 1931
FEB 15 1936
DEC 9 - 1937
JUN 17 1937
MAY 6 - 1938
MAR 10 1936
APR 13 1926
NOV 5 1930
JUN 29 1928
MAR 12 1928
DEC 15 1923
NOV 4 - 1923
MAY 8 - 1924
NOV 12 1925
AUG 2 - 1926
FEB 15 1926
OCT 13 1925
MAR 10 1927
OCT 10 1925
OCT 22 1936
AUG 2 - 1935
FEB 8 - 193
JUL 3 1933
MAR 1 1933
APR 19 1933
JUL 14 1933
JUL 26 1933
MAR 8 - 1937
NOV 20 1936
MAY 29 1936
JUL 30 1928
market

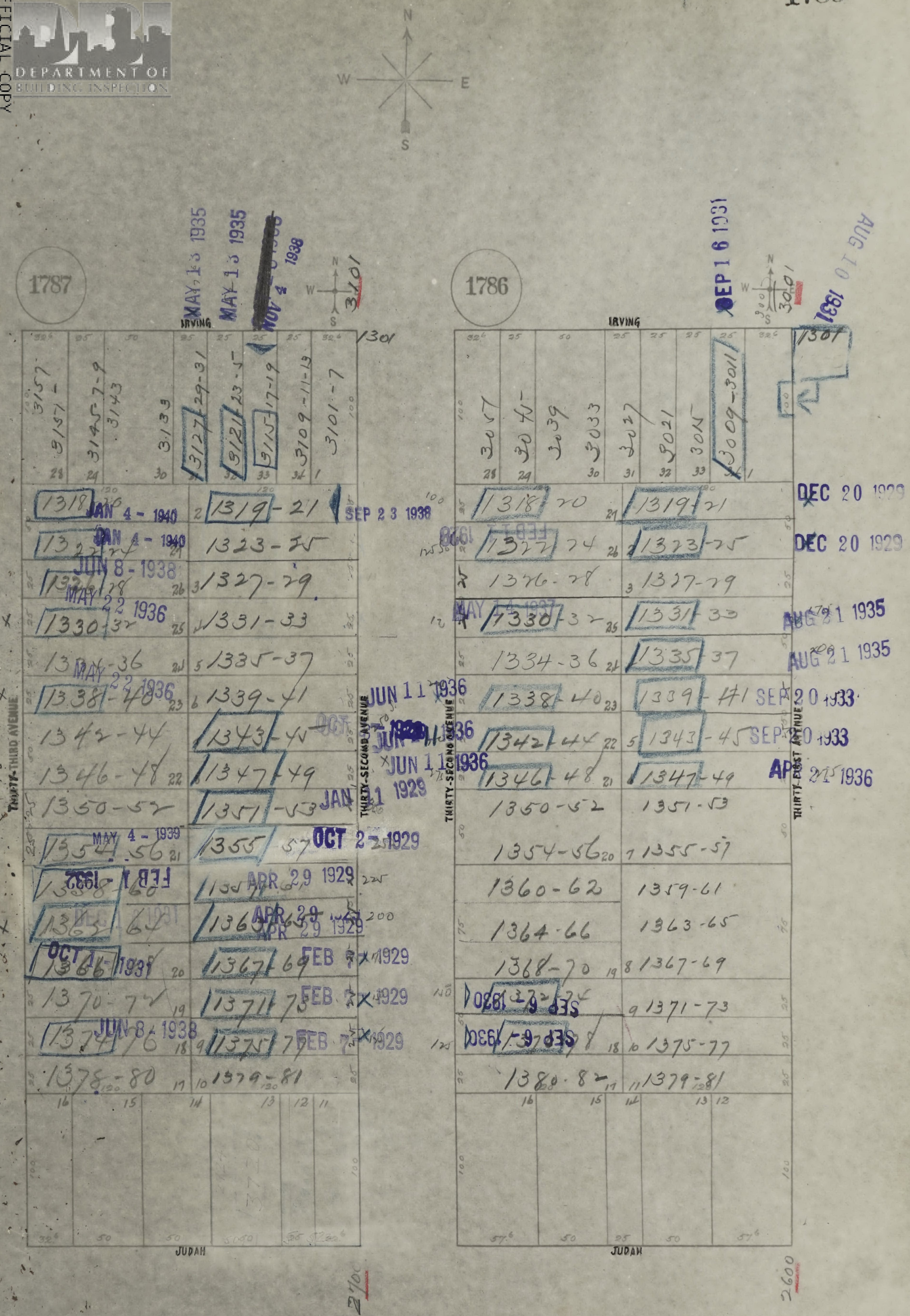
N
E
S
W
1787
1786
IRVING
JUDAH
THIRTY-THIRD AVENUE
THIRTY-SECOND AVENUE
THIRTY-FIRST AVENUE
3101
3001
1301
2700
2600
3157
3145-7-9
3143
3139
3127-29-31
3121-23-5
3115-17-19
3109-11-13
3101-7
3057
3045
3039
3033
3027
3021
3015
3009-3011
1318-20
1319-21
1322-24
1323-25
1326-28
1327-29
1330-32
1331-33
1334-36
1335-37
1338-40
1339-41
1342-44
1343-45
1346-48
1347-49
1350-52
1351-53
1354-56
1355-57
1358-60
1359-61
1360-62
1362-64
1363-65
1364-66
1366-68
1367-69
1368-70
1370-72
1371-73
1372-74
1374-76
1375-77
1376-78
1378-80
1379-81
1380-82
MAY 13 1935
MAY 13 1935
NOV 4 1938
SEP 16 1931
AUG 10 1931
JAN 4 - 1940
JAN 4 - 1940
SEP 23 1938
JUN 8 - 1938
MAY 22 1936
MAY 22 1936
MAY 14 1937
FEB 1 1928
DEC 20 1929
DEC 20 1929
AUG 21 1935
AUG 21 1935
SEP 20 1933
SEP 20 1933
APR 21 1936
JUN 11 1936
JUN 11 1936
JUN 11 1936
OCT 1929
JAN 11 1929
OCT 2 1929
MAY 4 - 1939
FEB 1 1932
APR 29 1929
APR 29 1929
APR 29 1929
OCT 16 1931
FEB 7 1929
FEB 7 1929
FEB 7 1929
JUN 8 - 1938
SEP 6 1930
SEP 6 1930

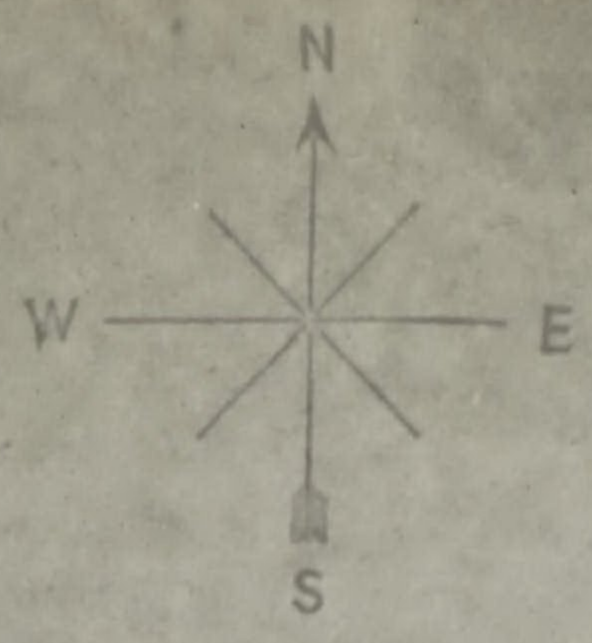
N
W
E
S

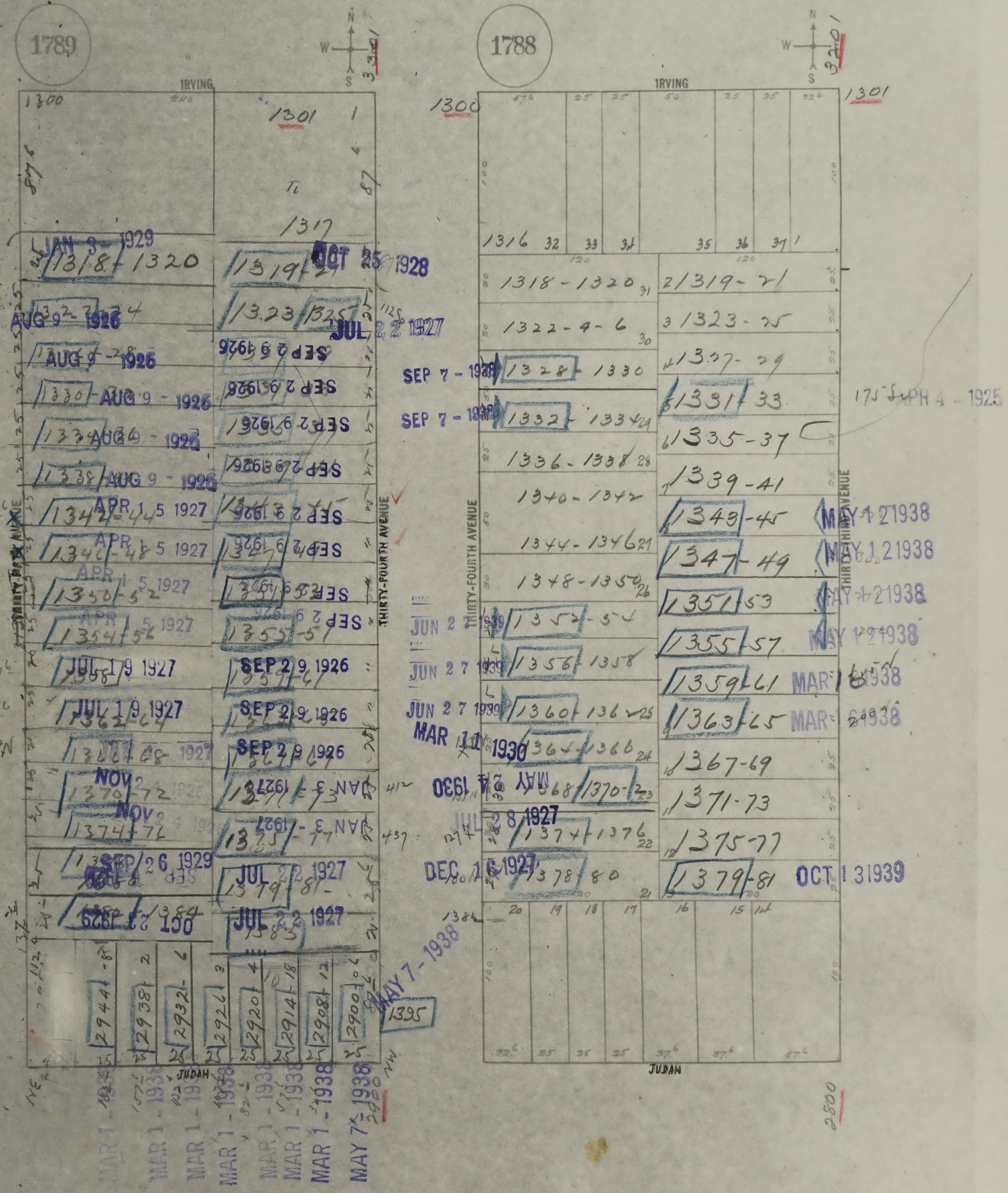
1789
1788
IRVING
JUDAH
THIRTY-FOURTH AVENUE
THIRTY-FIFTH AVENUE
THIRTY-THIRD AVENUE
1300
1301
1317
1316
1318-1320
1319-21
1323 1325
1322-4-6
1327-29
1328 1330
1331 33
1332 1334
1335-37
1336-1338
1339-41
1340-1342
1343-45
1344-1346
1347-49
1348-1350
1351 53
1352-54
1355-57
1356 1358
1359-61
1360 1362
1363-65
1364-1366
1367-69
1368 1370
1371-73
1374 1376
1375-77
1378-80
1379-81
1384
1395
2944
2938
2932
2926
2920
2914
2908
2900
2800
JAN 9 - 1929
OCT 25 1928
AUG 9 - 1926
SEP 29 1926
JUL 22 1927
SEP 7 - 1939
APR 15 1927
JUL 19 1927
NOV 24 1926
SEP 26 1929
JAN 3 - 1927
JUN 27 1939
MAR 11 1930
MAY 24 1930
JUL 28 1927
DEC 16 1927
MAY 7 - 1938
MAR 1 - 1938
MAY 12 1938
MAR 16 1938
OCT 13 1939
SEP 4 - 1925

1790
1791

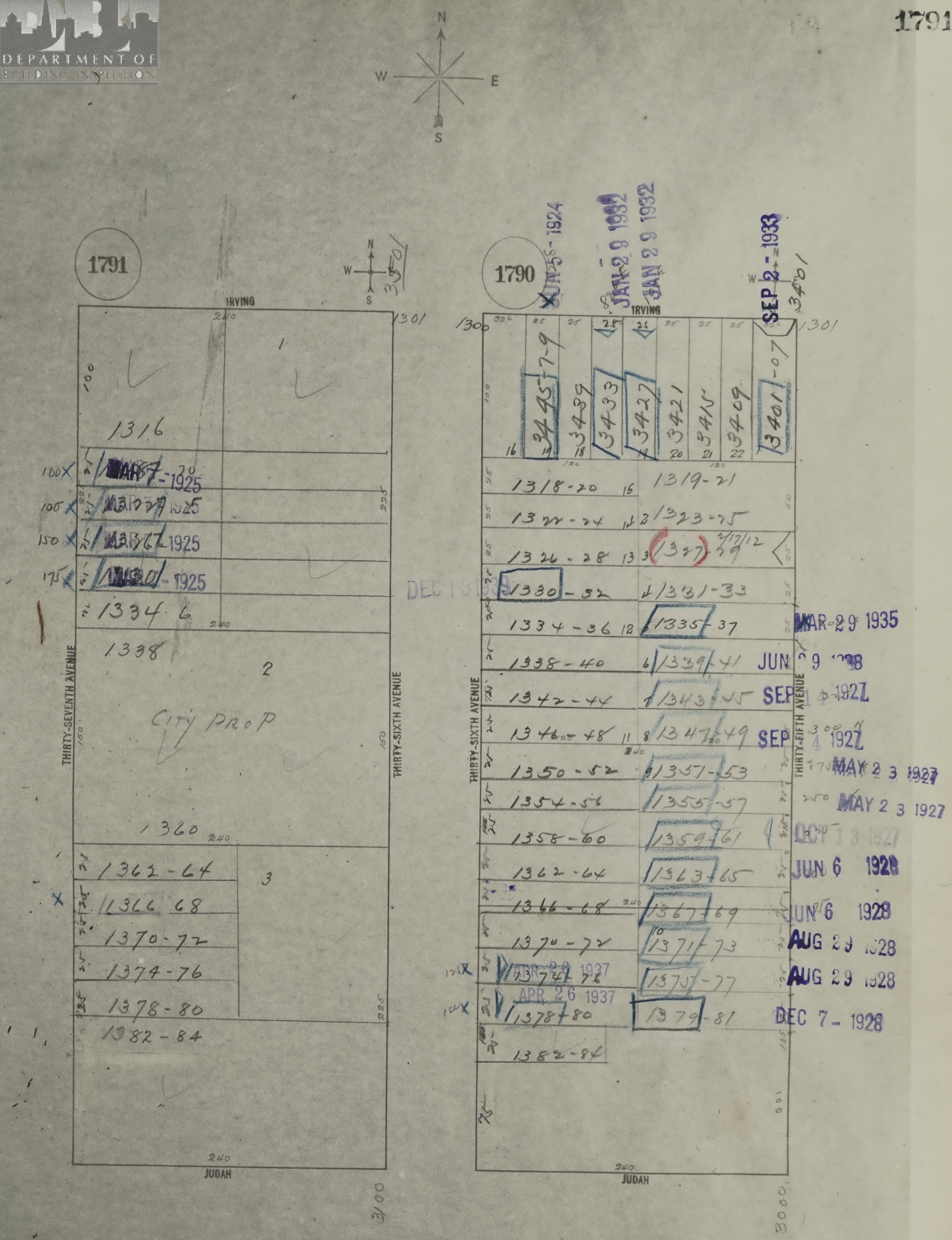
N
W
E
S
1791
IRVING
240
1301
1
100
1316
100X MAR 7 - 1925
100X MAR 27 1925
150X MAR 27 1925
175X MAR 20 - 1925
1334 6
240
1338
2
CITY PROP
THIRTY-SEVENTH AVENUE
THIRTY-SIXTH AVENUE
225
150
1360
240
3
1362-64
1366 68
1370-72
1374-76
1378-80
1382-84
240
JUDAH
3100
3501
1790
1300
JUN 5 8 - 1924
JAN 2 9 1932
JAN 2 9 1932
SEP 2 - 1933
3401
IRVING
326
25
3445-7-9
3439
3433
3427
3421
3415
3409
3401-07
16
19
18
17
20
21
22
120
1318-20
15
1319-21
1322-24
14
2
1323-25
1326-28
13
3
1327-29
2/17/12
DEC 1 3 1939
1330-32
4
1331-33
1334-36
12
1335-37
MAR 2 9 1935
1338-40
6
1339-41
JUN 2 9 1928
1342-44
7
1343-45
SEP 1 4 1927
1346-48
11
8
1347-49
SEP 1 4 1927
300
240
1350-52
9
1351-53
MAY 2 3 1927
250
1354-56
1355-57
MAY 2 3 1927
1358-60
1359-61
OCT 1 3 1927
1362-64
1363-65
JUN 6 1928
1366-68
240
1367-69
JUN 6 1928
1370-72
10
1371-73
AUG 2 9 1928
125X
APR 2 6 1937
1374-76
1375-77
AUG 2 9 1928
100X
APR 2 6 1937
1378-80
1379-81
DEC 7 - 1928
1382-84
75
100
THIRTY-SIXTH AVENUE
THIRTY-FIFTH AVENUE
240
JUDAH
3000

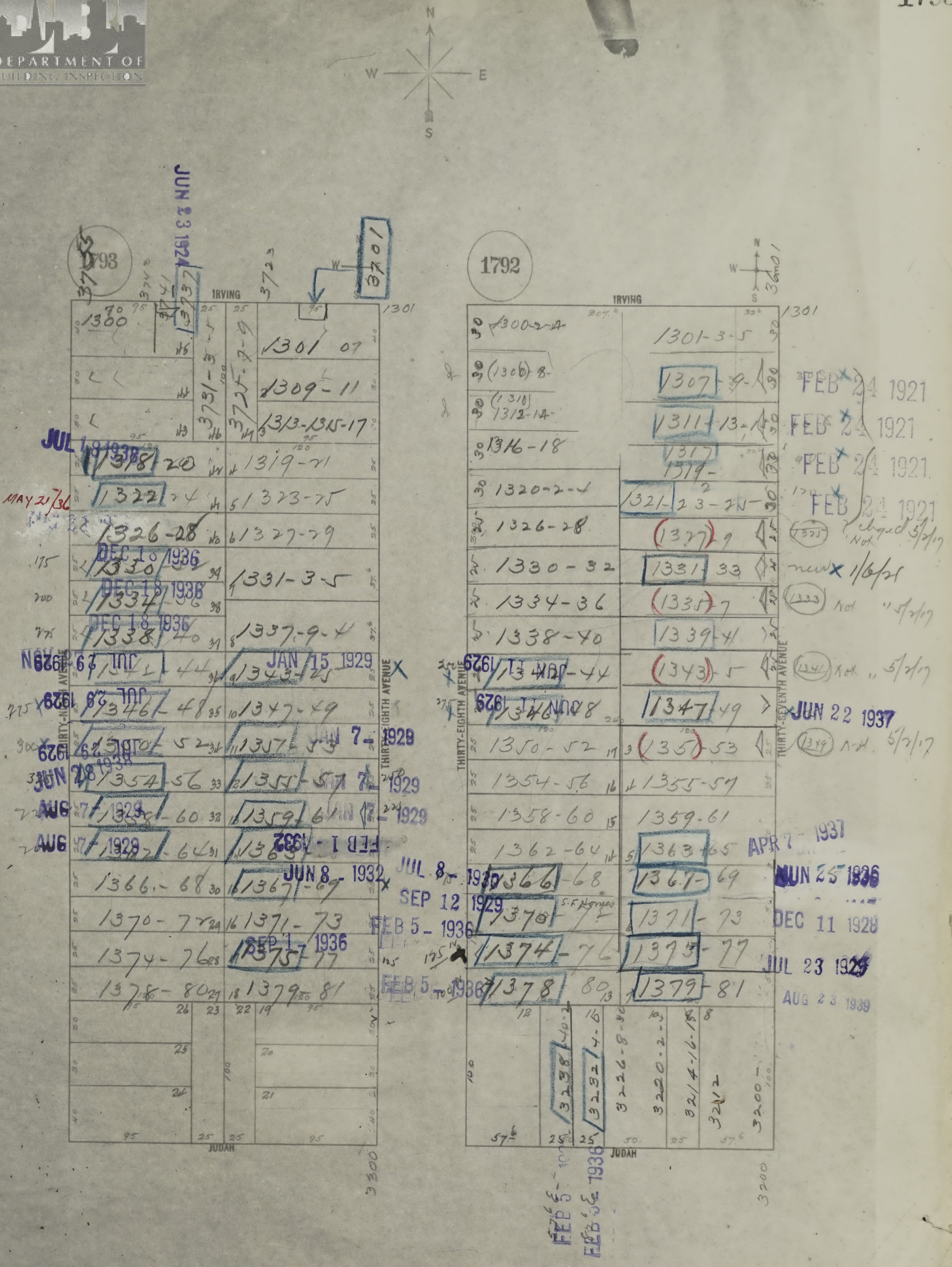
N
W
E
S
1793
1792
IRVING
JUDAH
THIRTY-NINTH AVENUE
THIRTY-EIGHTH AVENUE
THIRTY-SEVENTH AVENUE
1301
3701
3737
3731-3-5
3725-7-9
3723
1300
1301-07
1309-11
1313-1315-17
1318-20
1319-21
1322-24
1323-25
1326-28
1327-29
1330
1331-3-5
1334
1337-9-41
1338-40
1342-44
1343-45
1346-48
1347-49
1350-52
1351-53
1354-56
1355-57
1358-60
1359-61
1362-64
1363-65
1366-68
1367-69
1370-72
1371-73
1374-76
1375-77
1378-80
1379-81
3300
1300-2-A
(1306) 8-
(1310) 1312-14
1316-18
1320-2-4
1301-3-5
1307-9
1311-13
1317-19
1321-23-25
1327-9
1331-33
1335-7
1339-41
1343-5
1347-49
1351-53
S.F. Homes
3238-40-2
3232-4-6
3226-8-30
3220-2-4
3214-6-18
3212
3200
JUN 23 1924
JUL 18 1938
MAY 21/36
DEC 18 1936
JUN 11 1929
JAN 15 1929
JUL 29 1929
JAN 7 1929
JUN 28 1929
AUG 7 1928
FEB 1 1932
JUN 8 1932
JUL 8 1930
SEP 12 1929
FEB 5 1936
SEP 1 1936
FEB 24 1921
changed 5/2/17
new 1/6/21
Not 5/2/17
JUN 22 1937
APR 7 1937
JUN 25 1936
DEC 11 1928
JUL 23 1929
AUG 23 1939

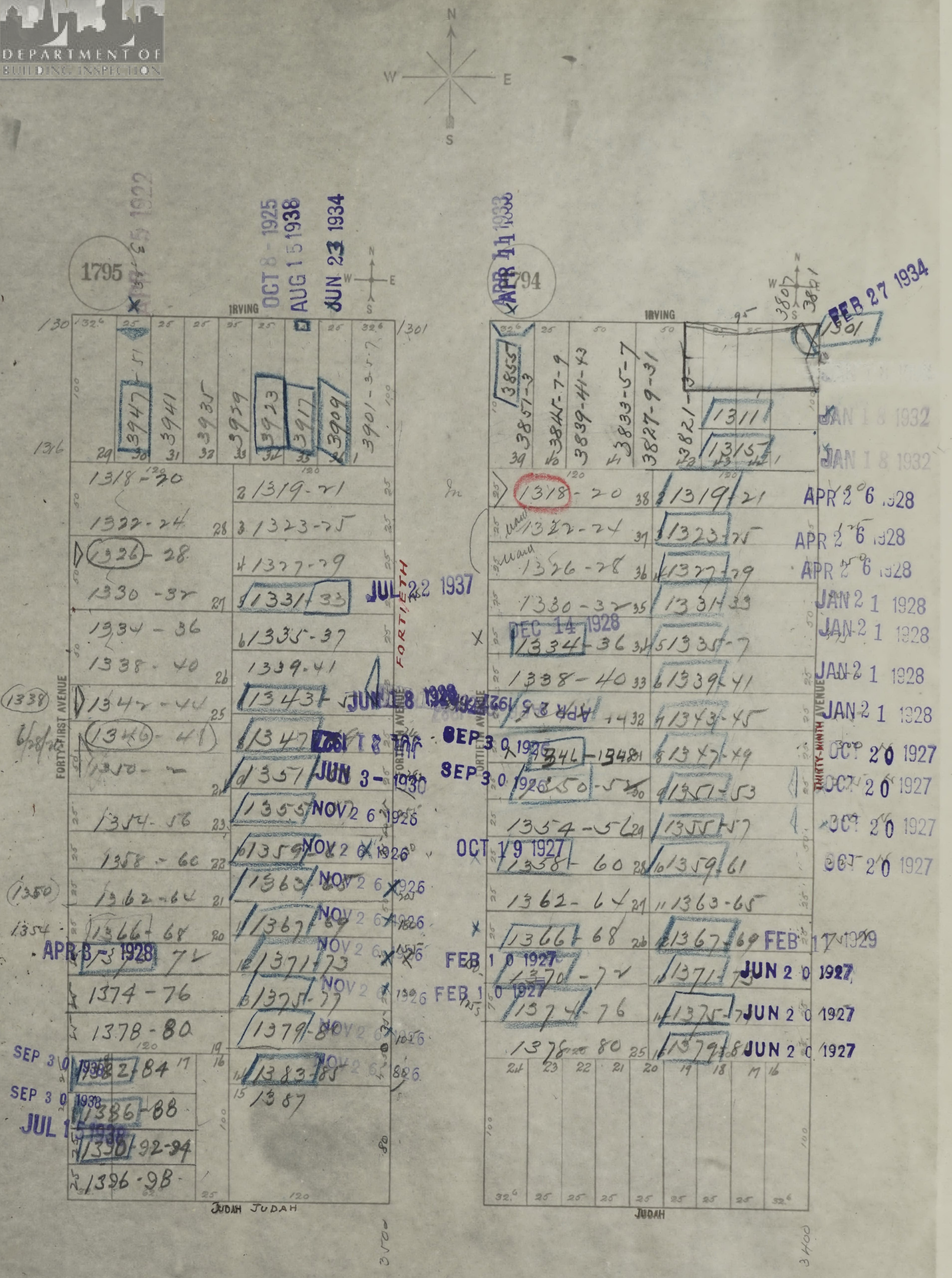
N
W
E
S
1795
1794
IRVING
JUDAH JUDAH
JUDAH
FORTY-FIRST AVENUE
FORTIETH AVENUE
FORTIETH
THIRTY-NINTH AVENUE
OCT 8 - 1925
AUG 15 1938
JUN 23 1934
APR 11 1933
FEB 27 1934
JAN 18 1932
APR 26 1928
JAN 21 1928
OCT 20 1927
JUL 22 1937
JUN 18 1928
SEP 30 1926
JUN 3 - 1930
NOV 26 1926
OCT 19 1927
DEC 14 1928
FEB 10 1927
FEB 17 1929
JUN 20 1927
APR 3 - 1928
SEP 30 1938
JUL 15 1938
3947-51
3941
3935
3929
3923
3917
3909
3901-3-5-7
3855
3857-3
3851-7-9
3839-41-43
3833-5-7
3827-9-31
3821-3
1301
1311
1315
1318-20
1319-21
1322-24
1323-25
1326-28
1327-29
1330-32
1331-33
1334-36
1335-37
1338-40
1339-41
1342-44
1343-45
1346-48
1347-49
1350-52
1351-53
1354-56
1355-57
1358-60
1359-61
1362-64
1363-65
1366-68
1367-69
1370-72
1371-73
1374-76
1375-77
1378-80
1379-81
1382-84
1383-85
1386-88
1387
1390-92-94
1396-98
(1338)
(1350)
1354
3500
3400

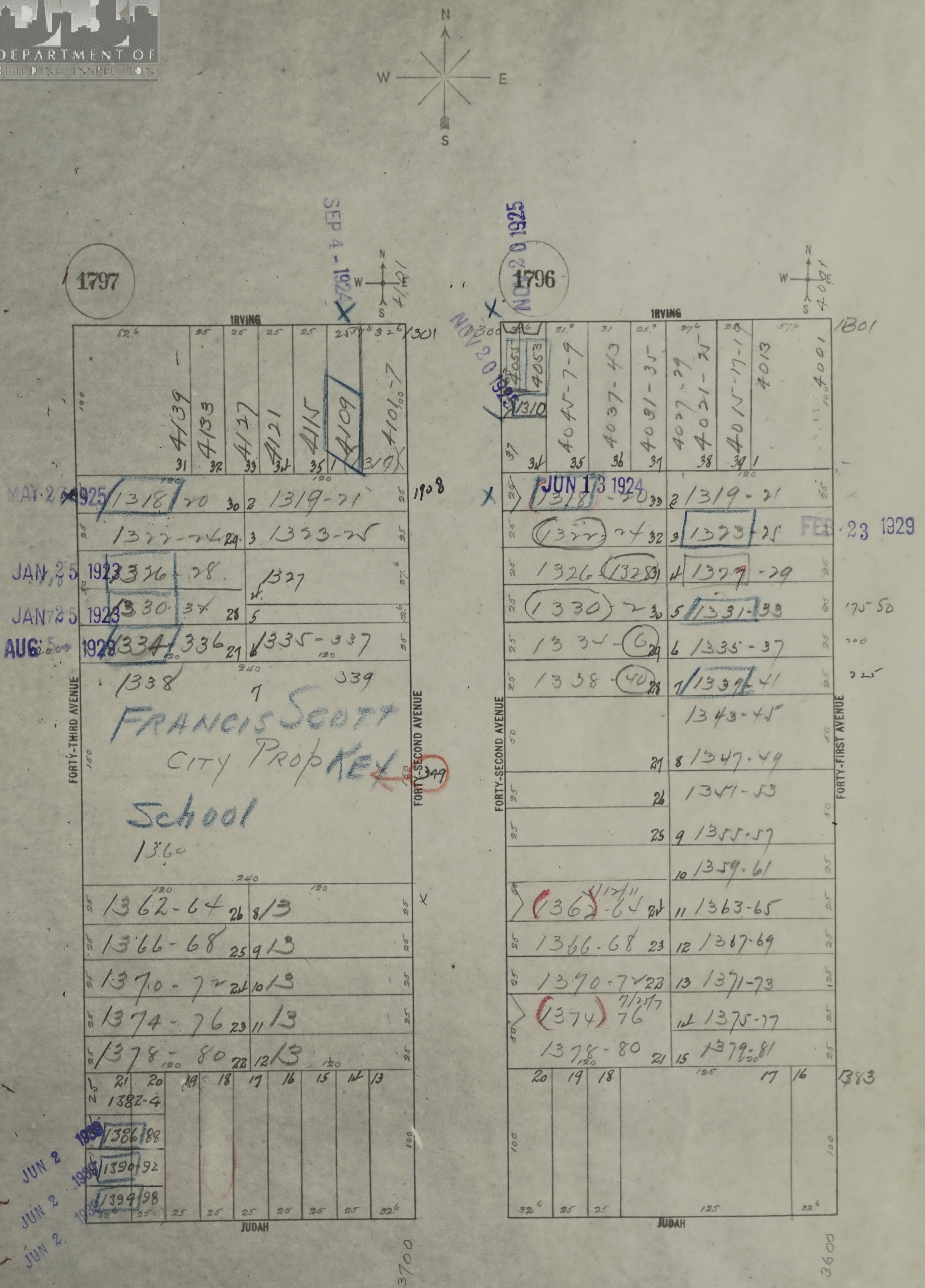
N
W
E
S
1797
1796
IRVING
JUDAH
FORTY-THIRD AVENUE
FORTY-SECOND AVENUE
FORTY-FIRST AVENUE
SEP 4 - 1924
NOV 20 1925
MAY 27 1925
JUN 13 1924
FEB 23 1929
JAN 25 1923
JAN 25 1923
AUG 5 1929
JUN 2 1930
JUN 2 1930
JUN 2 1930
4139
4133
4127
4121
4115
4109
4101-7
4121
4101
4055
4053
4045-7-9
4037-43
4031-35
4027-29
4021-25
4015-17-19
4013
4001
1318-20
1319-21
1322-24
1323-25
1326-28
1327
1330-32
1331-33
1334-336
1335-337
1338
1339
1343-45
1347-49
1349
1351-53
1355-57
1359-61
FRANCIS SCOTT KEY
CITY PROP
School
1360
1362-64
1363-65
1366-68
1367-69
1370-72
1371-73
1374-76
1375-77
1378-80
1379-81
1382-4
1386-88
1390-92
1394-98
1301
1908
1801
1383
3700
3600


N
W
E
S
35
35

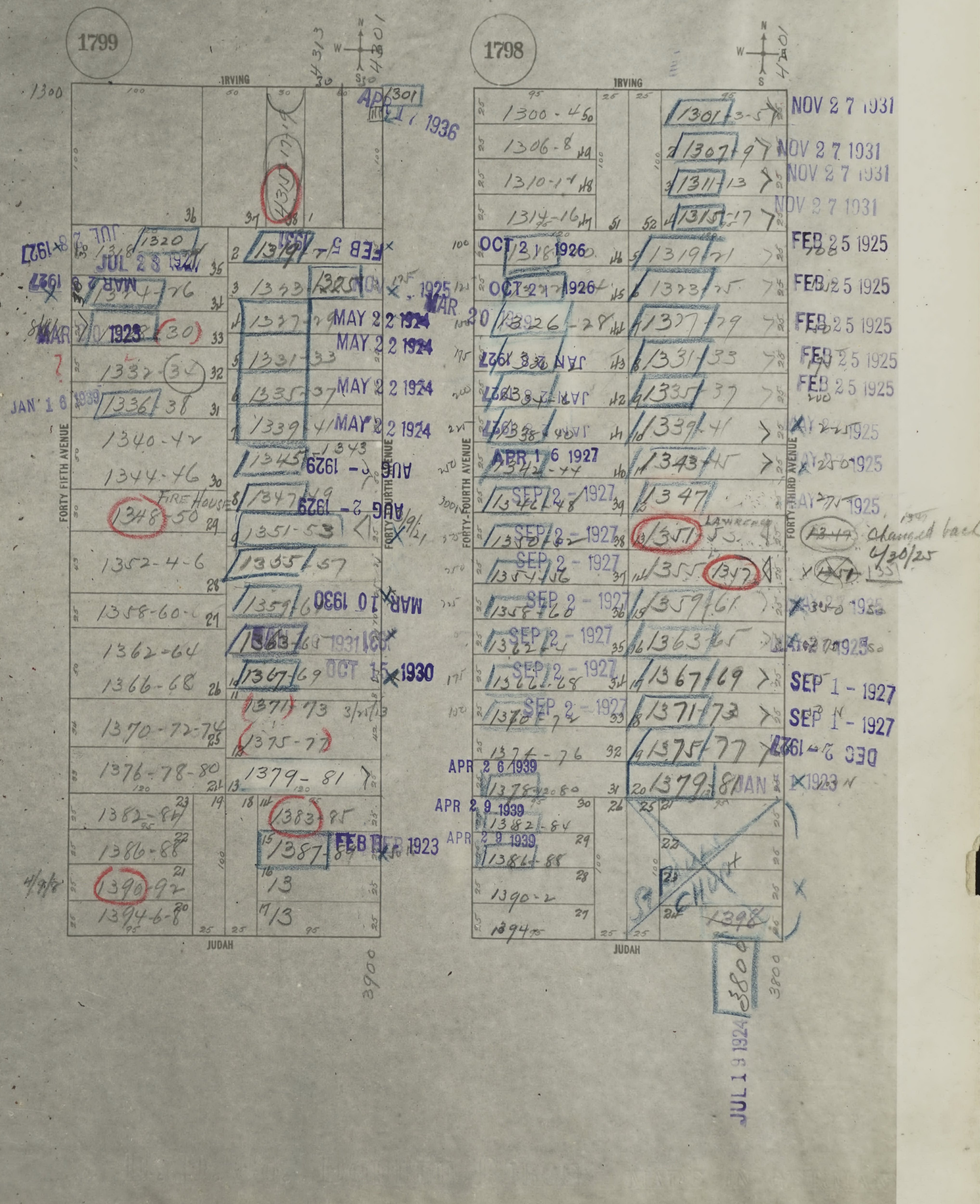
1799
1798
IRVING
JUDAH
FORTY FIFTH AVENUE
FORTY-FOURTH AVENUE
FORTY-THIRD AVENUE
1300
4313
4301
4301
1300-4
1306-8
1310-14
1314-16
1301-3-5
1307-9
1311-13
1315-17
1319-21
1323-25
1327-29
1331-33
1335-37
1339-41
1343-45
1347
1351-53
1355
1347
1359-61
1363-65
1367-69
1371-73
1375-77
1379-81
1320
1318
1324-26
1328
1332-34
1336-38
1340-42
1344-46
1348-50
FIRE HOUSE
1352-4-6
1358-60
1362-64
1366-68
1370-72-74
1376-78-80
1382-84
1386-88
1390-92
1394-6-8
1319
1323
1325
1327
1331-33
1335-37
1339-41
1343
1345
1347-49
1351-53
1355-57
1359-61
1363
1367-69
1371-73
1375-77
1379-81
1383-85
1387-89
13
13
1318-20
1322-24
1326-28
1330-32
1334-36
1338-40
1342-44
1346-48
1350-52
1354-56
1358-60
1362-64
1366-68
1370-72
1374-76
1378-80
1382-84
1386-88
1390-2
1394
1398
3800
3900
3900
3800
LAWRENCE
1349
changed back 4/30/25
1351
APR 21 1936
JUL 28 1927
MAR 3 1927
MAR 20 1923
JAN 16 1939
FEB 5 1925
MAR 20 1925
MAY 22 1924
MAY 22 1924
MAY 22 1924
MAY 22 1924
AUG 2 1929
AUG 2 1929
MAR 10 1930
OCT 15 1930
FEB 8 1923
OCT 21 1926
OCT 21 1926
JAN 3 1927
JAN 3 1927
APR 16 1927
SEP 2 1927
SEP 2 1927
SEP 2 1927
SEP 2 1927
SEP 2 1927
SEP 2 1927
SEP 2 1927
APR 26 1939
APR 29 1939
APR 29 1939
NOV 27 1931
NOV 27 1931
NOV 27 1931
NOV 27 1931
FEB 25 1925
FEB 25 1925
FEB 25 1925
FEB 25 1925
FEB 25 1925
MAY 25 1925
MAY 25 1925
MAY 25 1925
SEP 1 1927
SEP 1 1927
DEC 2 1927
JAN 1923
JUL 19 1924

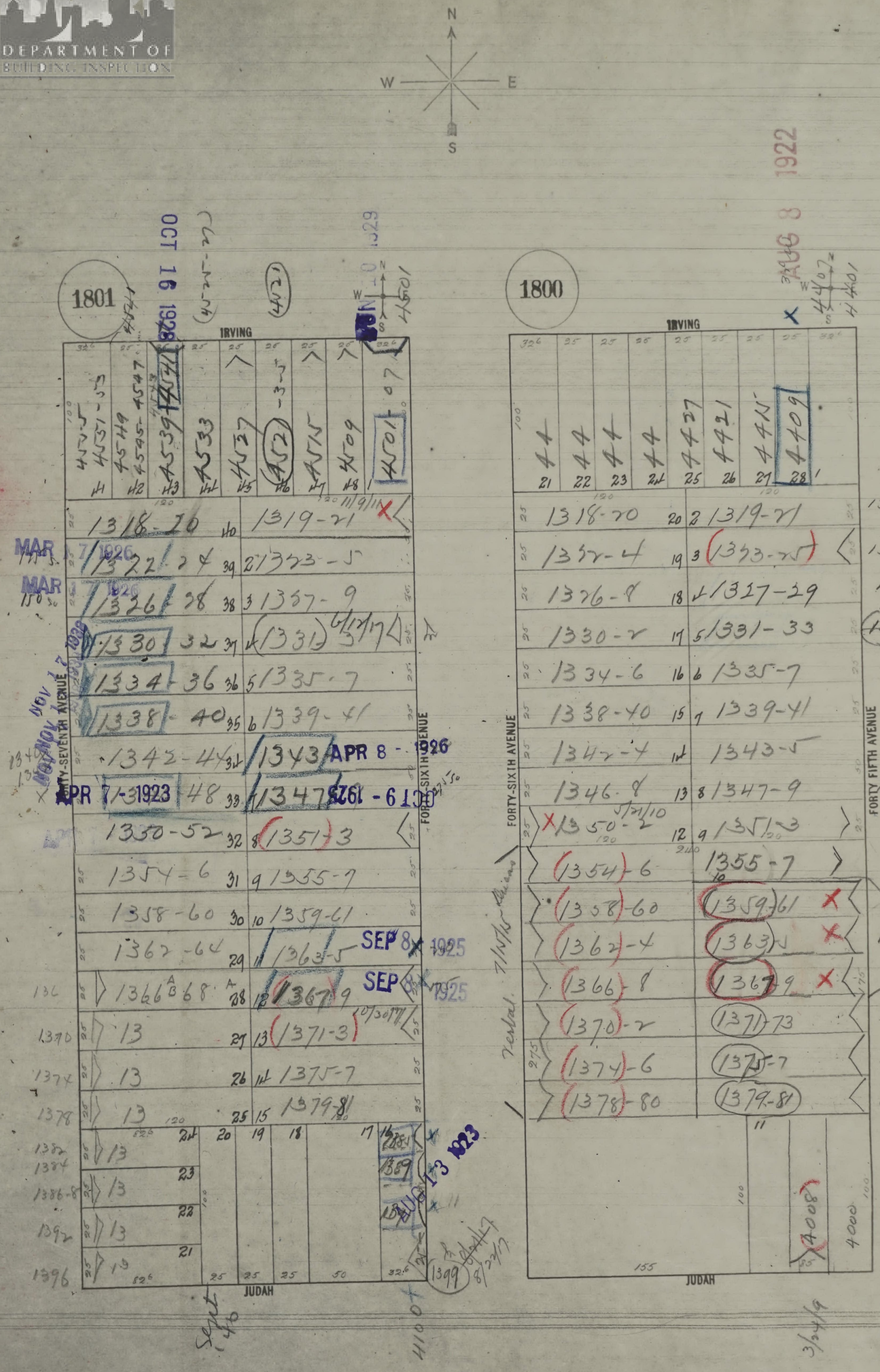
N
W
E
S
1801
1800
IRVING
JUDAH
FORTY-SEVENTH AVENUE
FORTY-SIXTH AVENUE
FORTY FIFTH AVENUE
4501-07
4509
4515
4521
4527
4533
4539
4541
4545
4549
4551-53
4555
4409
4415
4421
4427
44
1318-20
1319-21
1322-24
1323-25
1326-28
1327-29
1330-32
1331-33
1334-36
1335-7
1338-40
1339-41
1342-44
1343-5
1346-48
1347-9
1350-52
1351-3
1354-6
1355-7
1358-60
1359-61
1362-64
1363-5
1366-68
1367-9
1370-2
1371-73
1374-6
1375-7
1378-80
1379-81
1399
4100
4000
4008
MAR 17 1926
NOV 17 1928
APR 7 - 1923
APR 8 - 1926
OCT 16 1928
OCT 16 1923
SEP 8 1925
SEP 8 1925
AUG 13 1923
AUG 8 1922
MAY 10 1929
Form Done 12/31
11/11/15
8/31/16
8/31/16
8/31/16
3/24/19
7/11/16
5/21/10
11/9/11
10/30/17
6/17/17

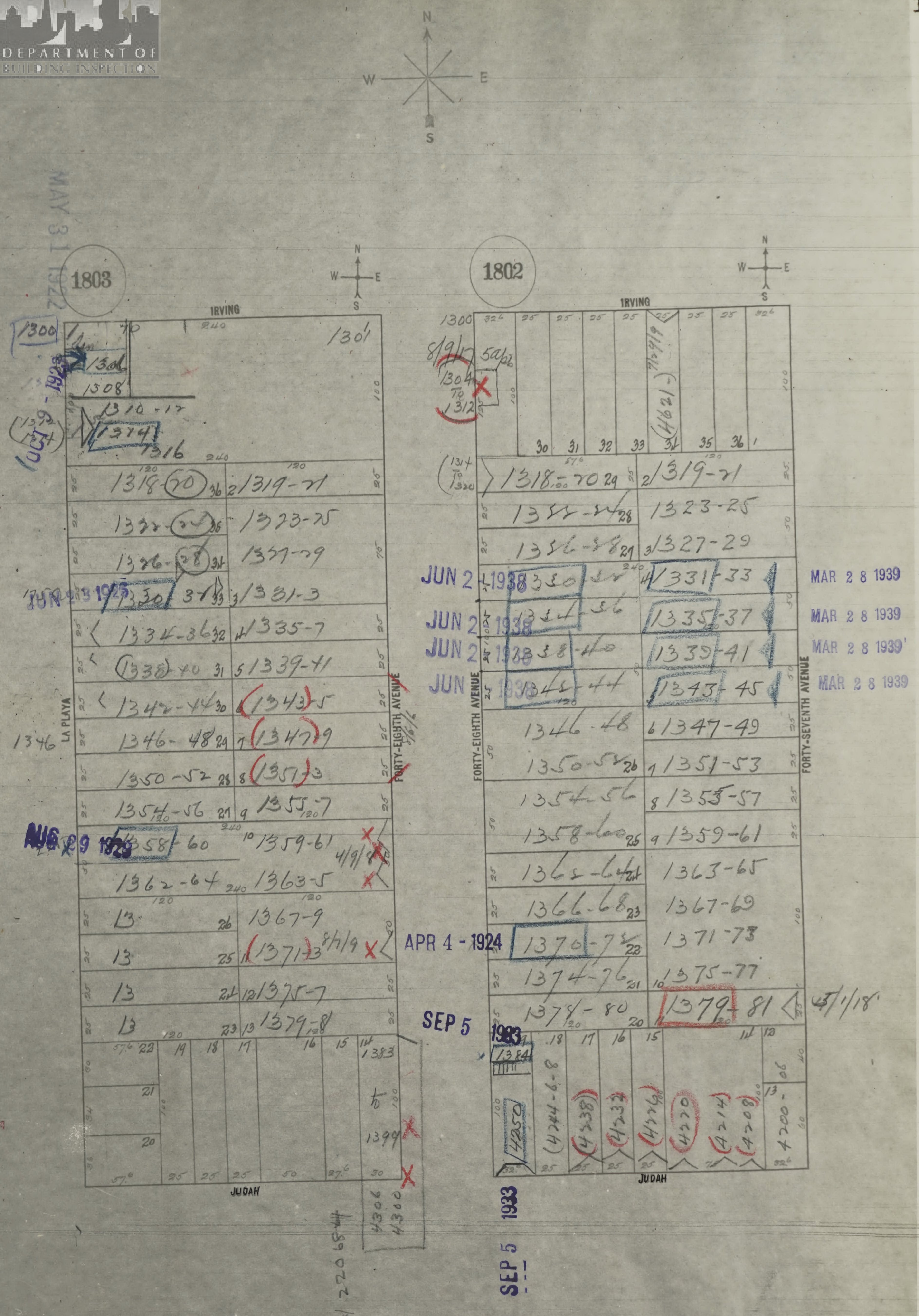
N
W
E
S
MAY 31 1922
1803
IRVING
1300
1301
1306
1308
1310-17
1374
1316
1318-20
1319-21
1322-24
1323-25
1326-28
1327-29
1330-32
1331-3
JUN 23 1925
1334-36
1335-7
1338-40
1339-41
1342-44
1343-5
1346
1346-48
1347-9
1350-52
1351-3
1354-56
1355-7
AUG 29 1925
1358-60
1359-61
1362-64
1363-5
1367-9
1371-3
1375-7
1379-81
1383
1399
LA PLAYA
FORTY-EIGHTH AVENUE
JUDAH
4306
4300
App #1 22068
OCT 9 - 1923
1802
IRVING
1300
1304 To 1312
8/9/17
1314 To 1320
1318-20
1319-21
1322-24
1323-25
1326-28
1327-29
JUN 2 1938
1330-32
1331-33
1334-36
1335-37
1338-40
1339-41
1342-44
1343-45
MAR 28 1939
MAR 28 1939
MAR 28 1939
MAR 28 1939
1346-48
1347-49
1350-52
1351-53
1354-56
1355-57
1358-60
1359-61
1362-64
1363-65
1366-68
1367-69
APR 4 - 1924
1370-72
1371-73
1374-76
1375-77
1378-80
1379-81
4/1/18
SEP 5 1933
1384
4250
4244-6-8
4238
4232
4226
4220
4214
4208
4200-06
FORTY-EIGHTH AVENUE
FORTY-SEVENTH AVENUE
JUDAH


N
W
E
S
1804
N
W
E
S
IRVING
41.8
GREAT HIGHWAY
600.5
600
LA PLAYA
18 8/12
JUDAH

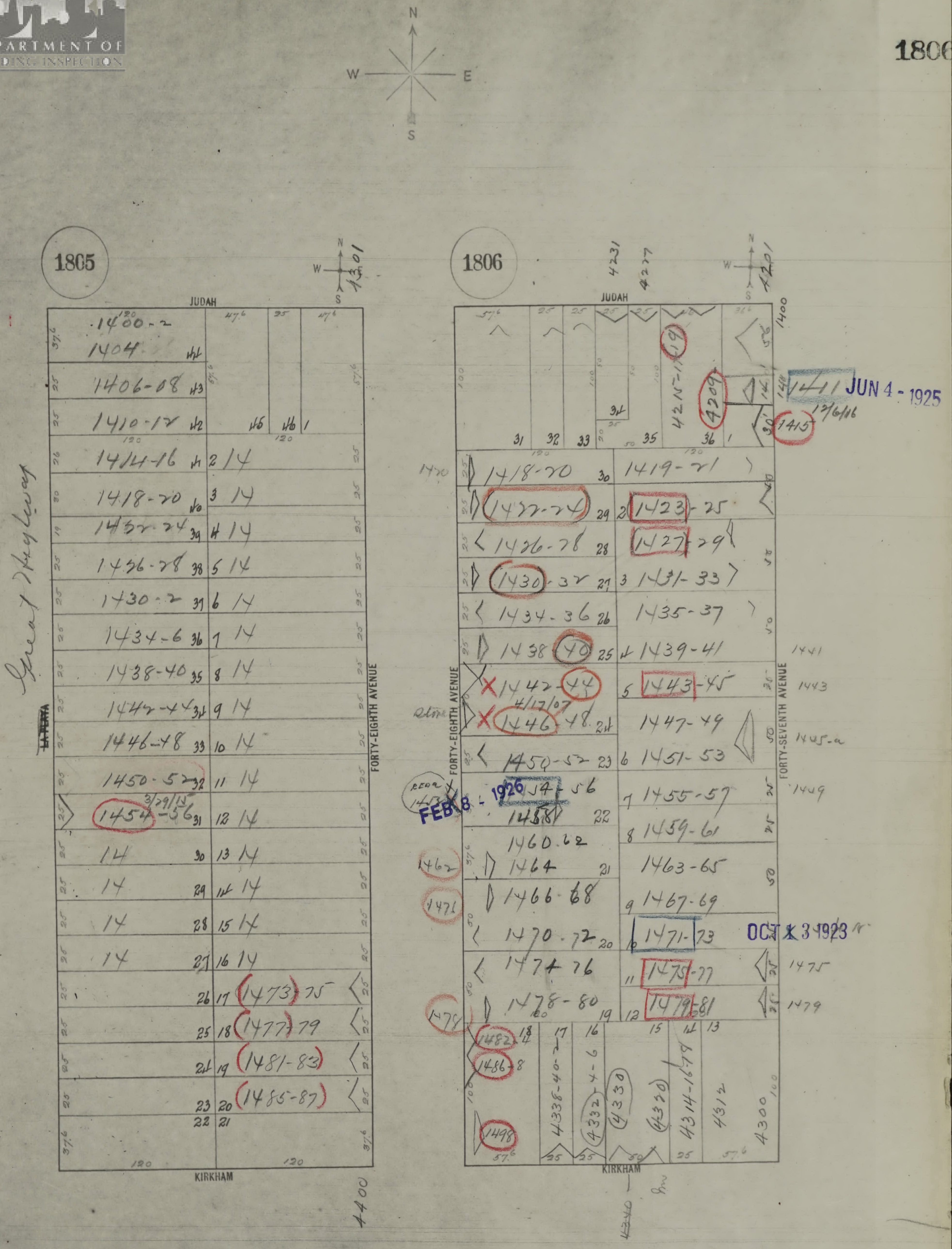
N
W
E
S
1805
JUDAH
KIRKHAM
FORTY-EIGHTH AVENUE
Great Highway
1400-2
1404
1406-08
1410-12
1414-16
1418-20
1422-24
1426-28
1430-2
1434-6
1438-40
1442-44
1446-48
1450-52
3/29/15
1454-56
1473-75
1477-79
1481-83
1485-87
4400
4301
1806
FORTY-SEVENTH AVENUE
4231
4227
4201
4219
4209
4215-17
1400
1411
JUN 4 - 1925
1415
13/6/16
1418-20
1419-21
1422-24
1423-25
1426-28
1427-29
1430-32
1431-33
1434-36
1435-37
1438-40
1439-41
1441
1442-44
1443-45
1443
4/17/07
1446-48
1447-49
1445-a
1450-52
1451-53
1454-56
1455-57
1449
FEB 8 - 1926
1458
1459-61
1460-62
1462
1463-65
1464
1466-68
1467-69
1471
1470-72
1471-73
OCT 13 1923
1474-76
1475-77
1475
1478-80
1479-81
1479
1478
1482-4
1486-8
1498
4338-40-2
4332
4330
4320
4314-16-18
4312
4300
4340

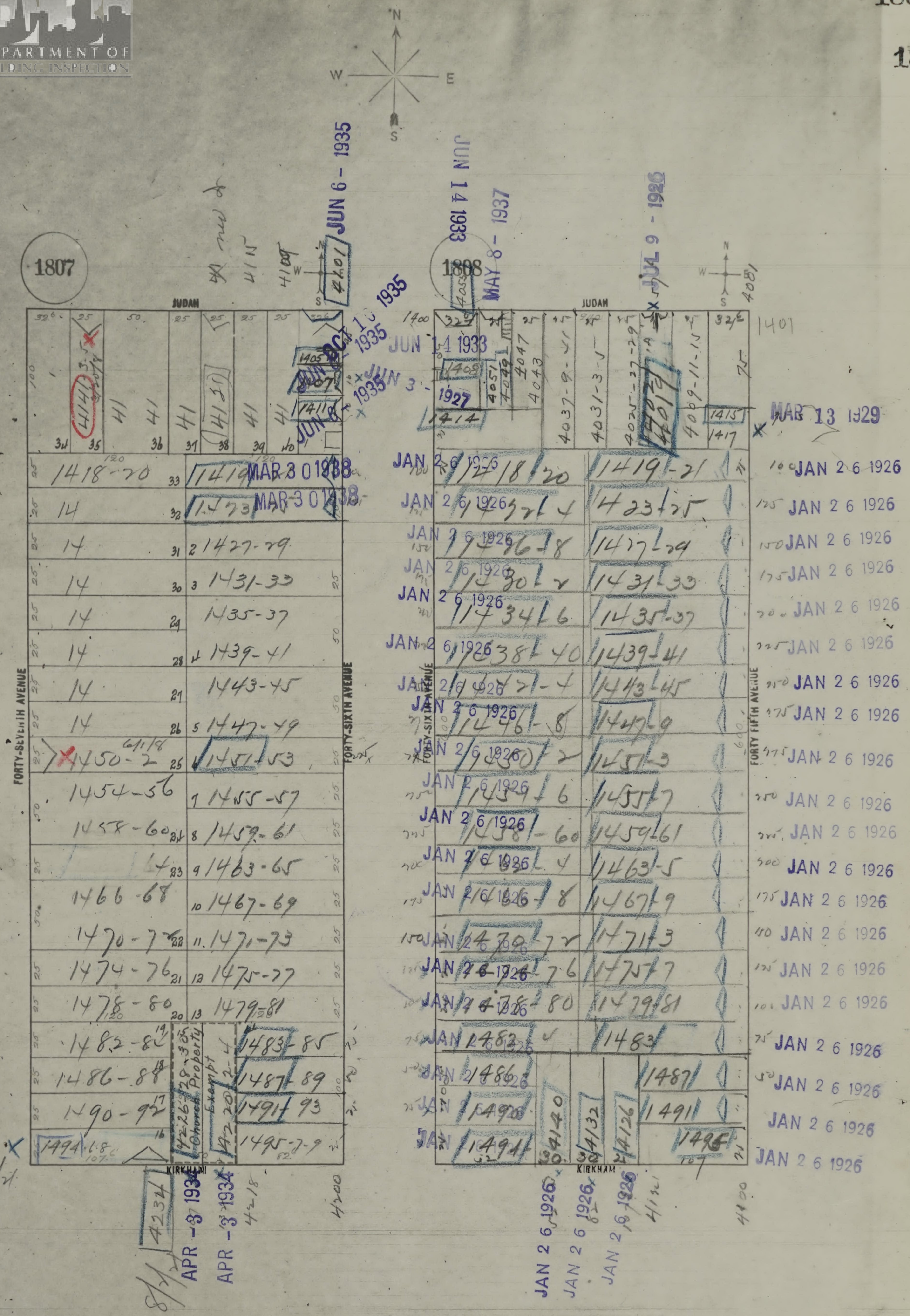
N
W
E
S
1807
1808
JUDAN
KIRKHAM
FORTY-SEVENTH AVENUE
FORTY-SIXTH AVENUE
FORTY FIFTH AVENUE
4101
4109
4115
1400
1401
4059
4051
4047
4043
4037-9-41
4031-3-5
4025-27-29
4017
4009-11-15
4081
1405
1407
1409
1411
1414
1415
1417
4141
1418-20
1419-21
1422-24
1423-25
1426-28
1427-29
1430-32
1431-33
1434-36
1435-37
1438-40
1439-41
1442-44
1443-45
1446-48
1447-49
1450-2
1451-53
1454-56
1455-57
1458-60
1459-61
1462-64
1463-65
1466-68
1467-69
1470-72
1471-73
1474-76
1475-77
1478-80
1479-81
1482-84
1483-85
1486-88
1487-89
1490-92
1491-93
1494-6-8
1495-7-9
4226-28
Church Property Exempt
4220
4234
4218
4200
4140
4132
4126
4120
4100
JUN 6 - 1935
JUN 14 1933
MAY 8 - 1937
JUL 9 - 1926
OCT 16 1935
JUN 3 - 1935
1927
MAR 13 1929
MAR 30 1938
JAN 26 1926
APR - 3 1934
8/2/21

1809

1810

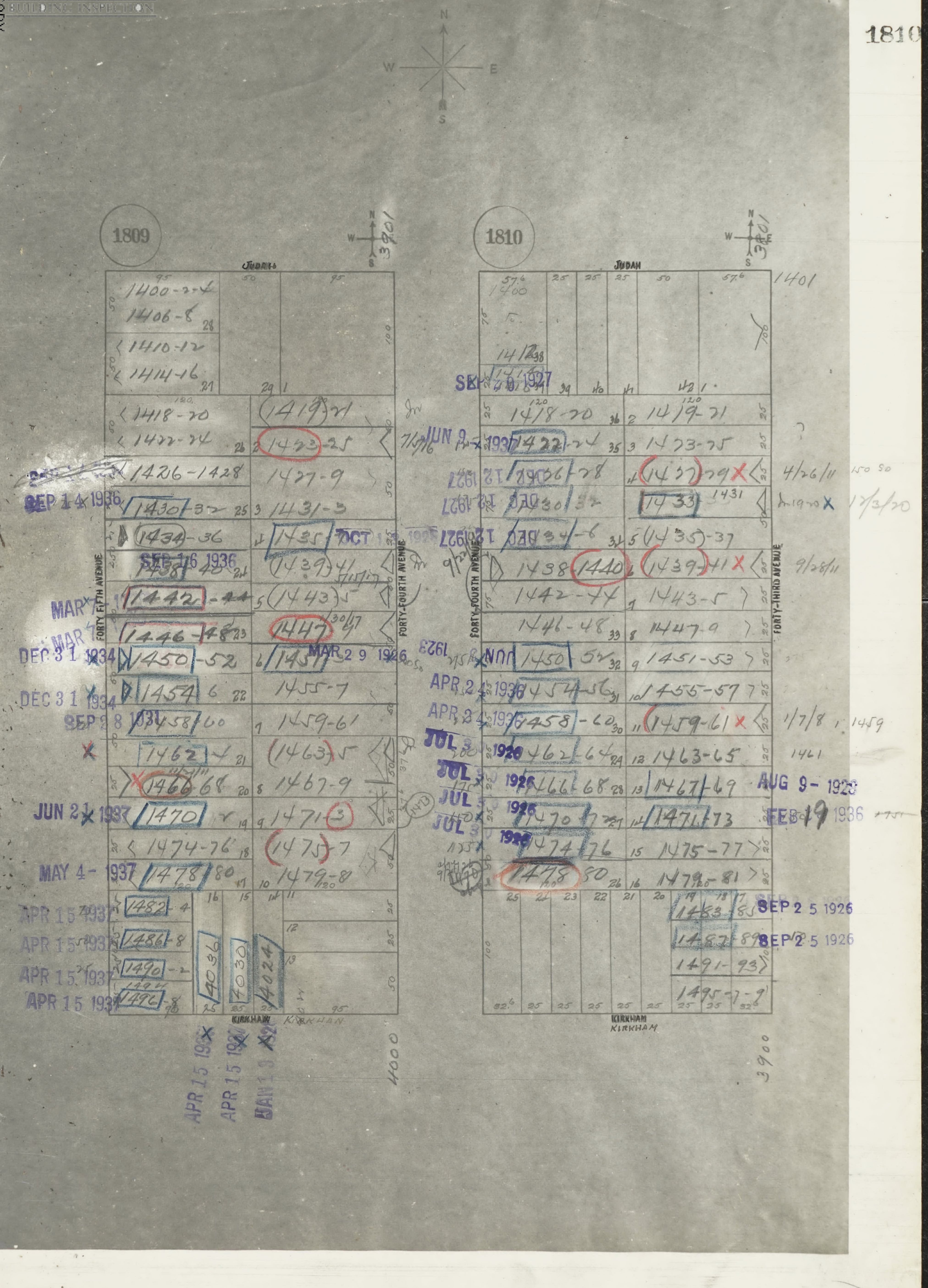
N
S
E
W
1809
1810
JUDAH
KIRKHAM
FORTY-FIFTH AVENUE
FORTY-FOURTH AVENUE
FORTY-THIRD AVENUE
3901
4000
3900
1400-2-4
1406-8
1410-12
1414-16
1418-20
1422-24
1426-1428
1430-32
1434-36
1438-40
1442-44
1446-48
1450-52
1454-6
1458-60
1462-4
1466-68
1470
1474-76
1478-80
1482-4
1486-8
1490-2
1494
1496-8
4036
4030
4024
1419-21
1423-25
1427-9
1431-3
1435
1439-41
1443-5
1447-9
1451
1455-7
1459-61
1463-5
1467-9
1471-3
1475-7
1479-81
1400
1412
1418-20
1422-24
1426-28
1430-32
1434-6
1438
1440
1442-44
1446-48
1450-52
1454-56
1458-60
1462-64
1466-68
1470-72
1474-76
1478-80
1419-21
1423-25
1427-29
1431
1433
1435-37
1439-41
1443-5
1447-9
1451-53
1455-57
1459-61
1463-65
1467-69
1471-73
1475-77
1479-81
1483-85
1487-89
1491-93
1495-7-9
1401
1459
1461
4/26/11
12/3/20
9/28/11
1/7/8
7/5/16
SEP 14 1936
SEP 16 1936
MAR 7
DEC 31 1934
SEP 28 1931
JUN 21 1937
MAY 4 - 1937
APR 15 1937
JAN 19
OCT 1926
MAR 29 1926
SEP 20 1927
JUN 9 - 1937
DEC 12 1927
JUN 1923
APR 24 1936
JUL 30 1926
AUG 9 - 1926
FEB 19 1936
SEP 25 1926

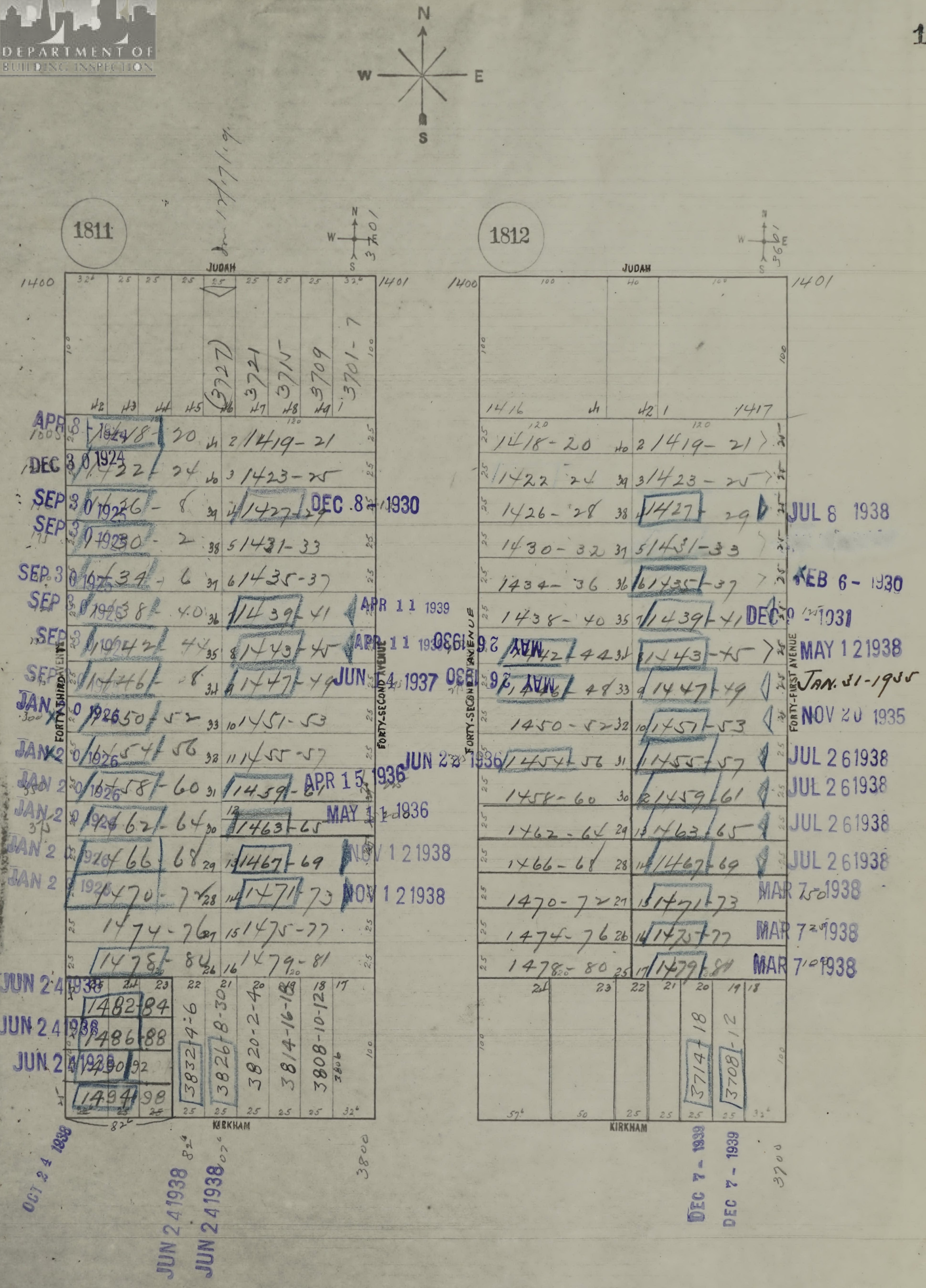
N
W
E
S
1811
1812
JUDAH
KIRKHAM
FORTY-THIRD AVENUE
FORTY-SECOND AVENUE
FORTY-FIRST AVENUE
1400
1401
3727
3721
3715
3709
3701-7
1418-20
1419-21
1422-24
1423-25
1426-28
1427-29
1430-32
1431-33
1434-36
1435-37
1438-40
1439-41
1442-44
1443-45
1446-48
1447-49
1450-52
1451-53
1454-56
1455-57
1458-60
1459-61
1462-64
1463-65
1466-68
1467-69
1470-72
1471-73
1474-76
1475-77
1478-80
1479-81
1482-84
1486-88
1490-92
1494-98
3832-4-6
3826-8-30
3820-2-4
3814-16-18
3808-10-12
3806
3800
1416
1417
3714-18
3708-12
3700
APR 8 1924
DEC 30 1924
SEP 30 1925
SEP 30 1925
SEP 30 1925
SEP 30 1925
JAN 20 1926
JAN 20 1926
JAN 20 1926
JAN 20 1926
JAN 20 1926
JAN 20 1926
DEC 8 1930
APR 11 1939
APR 11 1939
JUN 4 1937
JUN 23 1936
APR 15 1936
MAY 11 1936
NOV 12 1938
NOV 12 1938
MAY 26 1930
MAY 26 1930
JUN 24 1938
JUN 24 1938
JUN 24 1938
OCT 24 1938
JUN 24 1938
JUN 24 1938
JUL 8 1938
FEB 6 1930
DEC 10 1931
MAY 12 1938
JAN. 31-1935
NOV 20 1935
JUL 26 1938
JUL 26 1938
JUL 26 1938
JUL 26 1938
MAR 7 1938
MAR 7 1938
MAR 7 1938
DEC 7 1939
DEC 7 1939

1813

1814

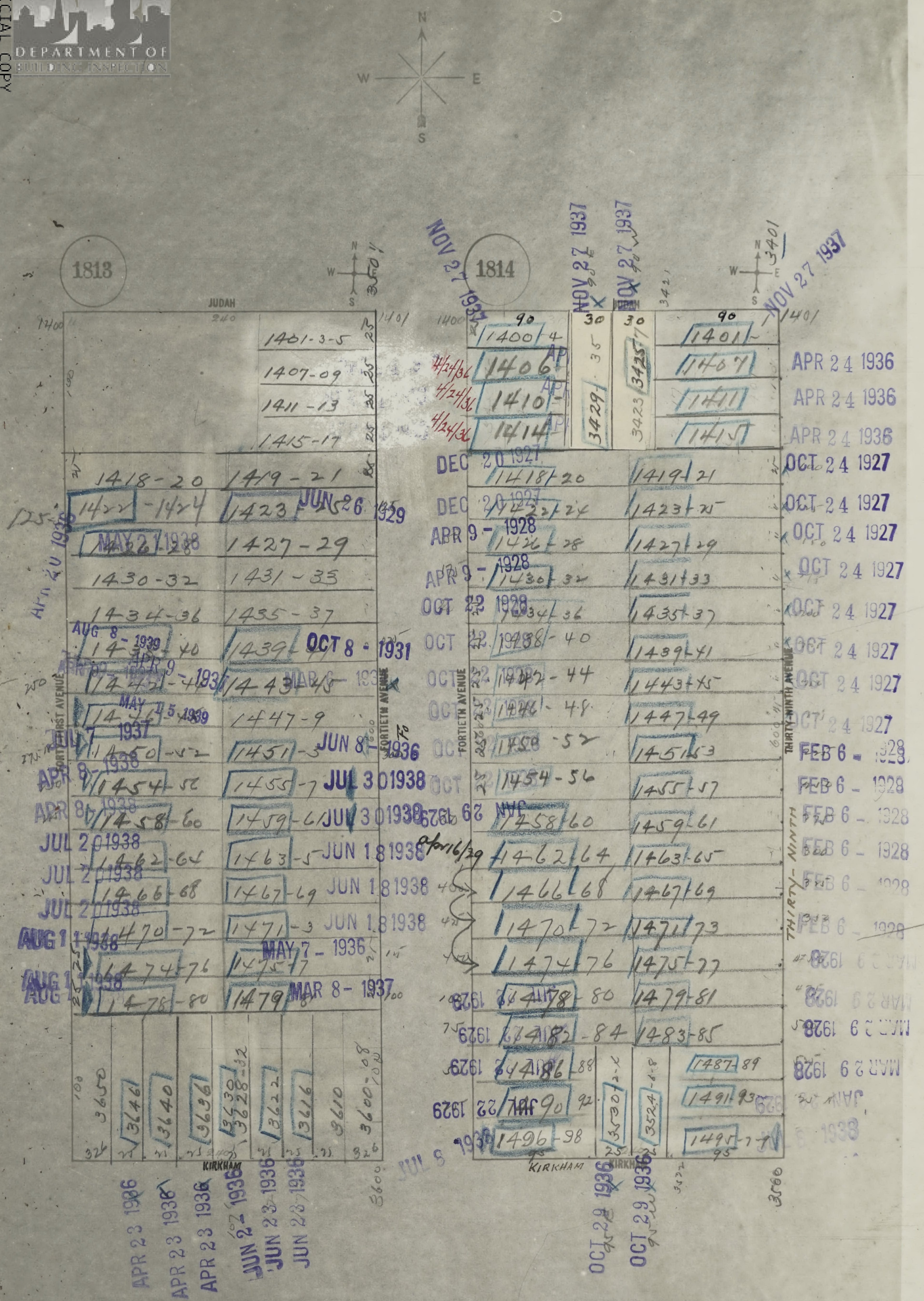
N
W
E
S
1813
1814
JUDAH
KIRKHAM
FORTY-FIRST AVENUE
FORTIETH AVENUE
THIRTY-NINTH AVENUE
1401-3-5
1407-09
1411-13
1415-17
1418-20
1419-21
1422-1424
1423
1426-28
1427-29
1430-32
1431-35
1434-36
1435-37
1438-40
1439
1442-44
1443-45
1446-48
1447-9
1450-52
1451-3
1454-56
1455-7
1458-60
1459-61
1462-64
1463-5
1466-68
1467-69
1470-72
1471-3
1474-76
1475-7
1478-80
1479
3650
3646
3640
3636
3630
3628-32
3622
3616
3610
3600-08
1400-4
1406
1410
1414
3429
3425-7
3423
1401
1407
1411
1415
1418-20
1419-21
1422-24
1423-25
1426-28
1427-29
1430-32
1431-33
1434-36
1435-37
1438-40
1439-41
1442-44
1443-45
1446-48
1447-49
1450-52
1451-53
1454-56
1455-57
1458-60
1459-61
1462-64
1463-65
1466-68
1467-69
1470-72
1471-73
1474-76
1475-77
1478-80
1479-81
1482-84
1483-85
1486-88
1487-89
1490-92
1491-93
1496-98
1495-97
3530
3524
NOV 27 1937
APR 24 1936
OCT 24 1927
DEC 20 1927
APR 9 - 1928
OCT 22 1928
FEB 6 - 1928
MAR 29 1928
JAN 22 1929
JUN 26 1929
MAY 21 1938
APR 20 1938
AUG 8 - 1939
APR 9
MAY 15 1939
JUL 7 1937
APR 8 1938
JUL 21 1938
AUG 11 1938
OCT 8 - 1931
MAR 6
JUN 8 - 1936
JUL 30 1938
JUN 18 1938
MAY 7 - 1936
MAR 8 - 1937
4/24/36
April 16/29
JUL 8 1936
APR 23 1936
JUN 22 1936
JUN 23 1936
OCT 29 1936

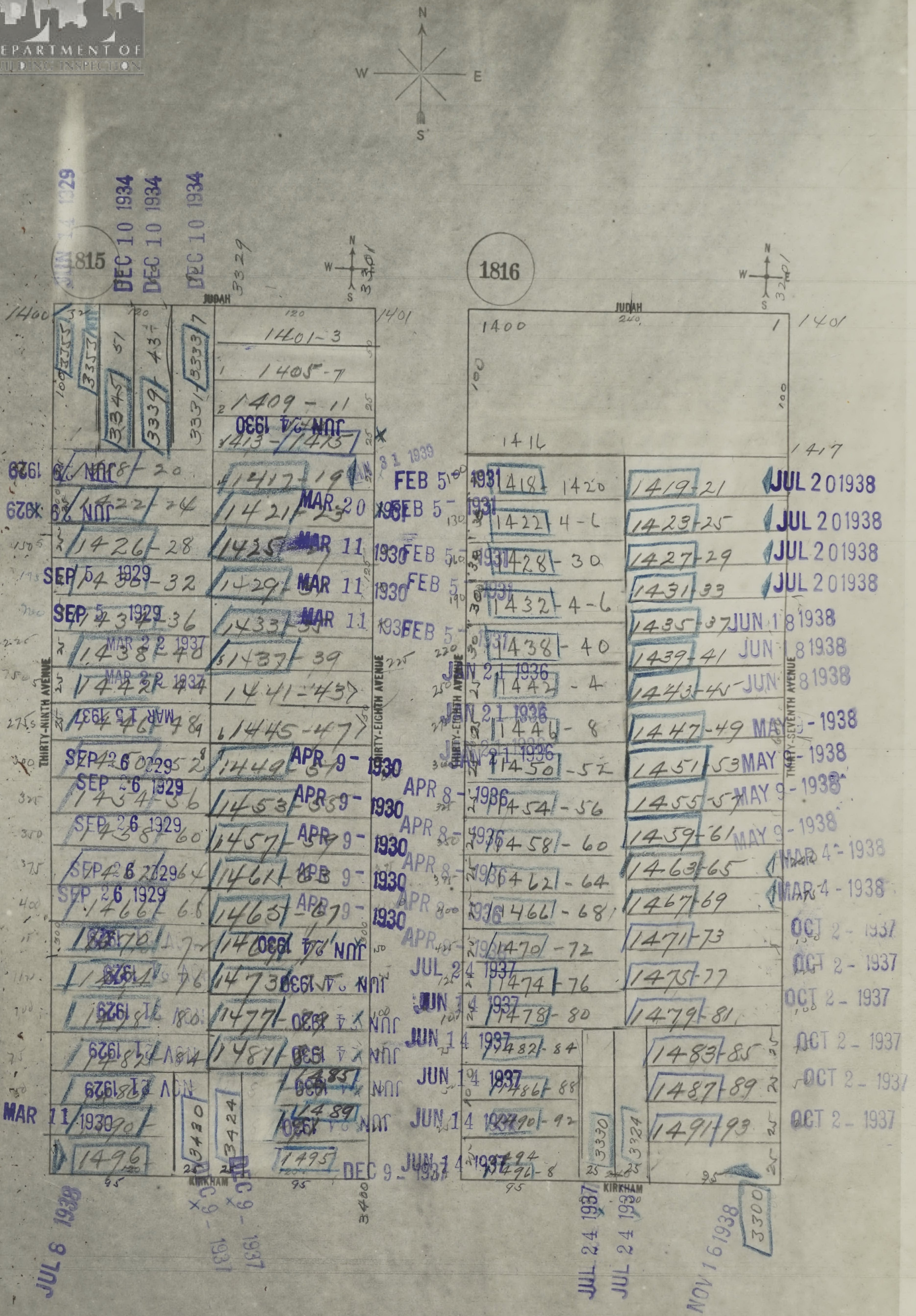
N
W
E
S
1815
1816
JUDAH
KIRKHAM
THIRTY-NINTH AVENUE
THIRTY-EIGHTH AVENUE
THIRTY-SEVENTH AVENUE
3329
3301
3300
3400
3424
3420
3330
3324
1400
1401
1416
1417
1401-3
1405-7
1409-11
1413-15
1417-19
1421-23
1425
1429
1433
1437-39
1441-43
1445-47
1449
1453
1457
1461
1465
1469
1473
1477
1481
1485
1489
1495
1418-20
1422-24
1426-28
1430-32
1434-36
1438-40
1442-44
1446-48
1450-52
1454-56
1458-60
1462-64
1466-68
1470-72
1474-76
1478-80
1482-84
1486-88
1490-92
1494-96
1496
1419-21
1423-25
1427-29
1431-33
1435-37
1439-41
1443-45
1447-49
1451-53
1455-57
1459-61
1463-65
1467-69
1471-73
1475-77
1479-81
1483-85
1487-89
1491-93
3355
3353-51
3345
3339
3337-43
3331
3333
DEC 10 1934
JUN 24 1929
JUN 24 1930
JUN 31 1939
FEB 5 1931
MAR 20 1930
MAR 11 1930
SEP 5 1929
SEP 26 1929
MAR 22 1937
MAR 13 1937
APR 9 1930
APR 8 1936
JUN 21 1936
JUL 20 1938
JUN 18 1938
MAY 9 1938
MAR 4 1938
OCT 2 1937
JUL 24 1937
JUN 14 1937
MAR 11 1930
DEC 9 1937
JUL 6 1938
NOV 16 1938
NOV 21 1929

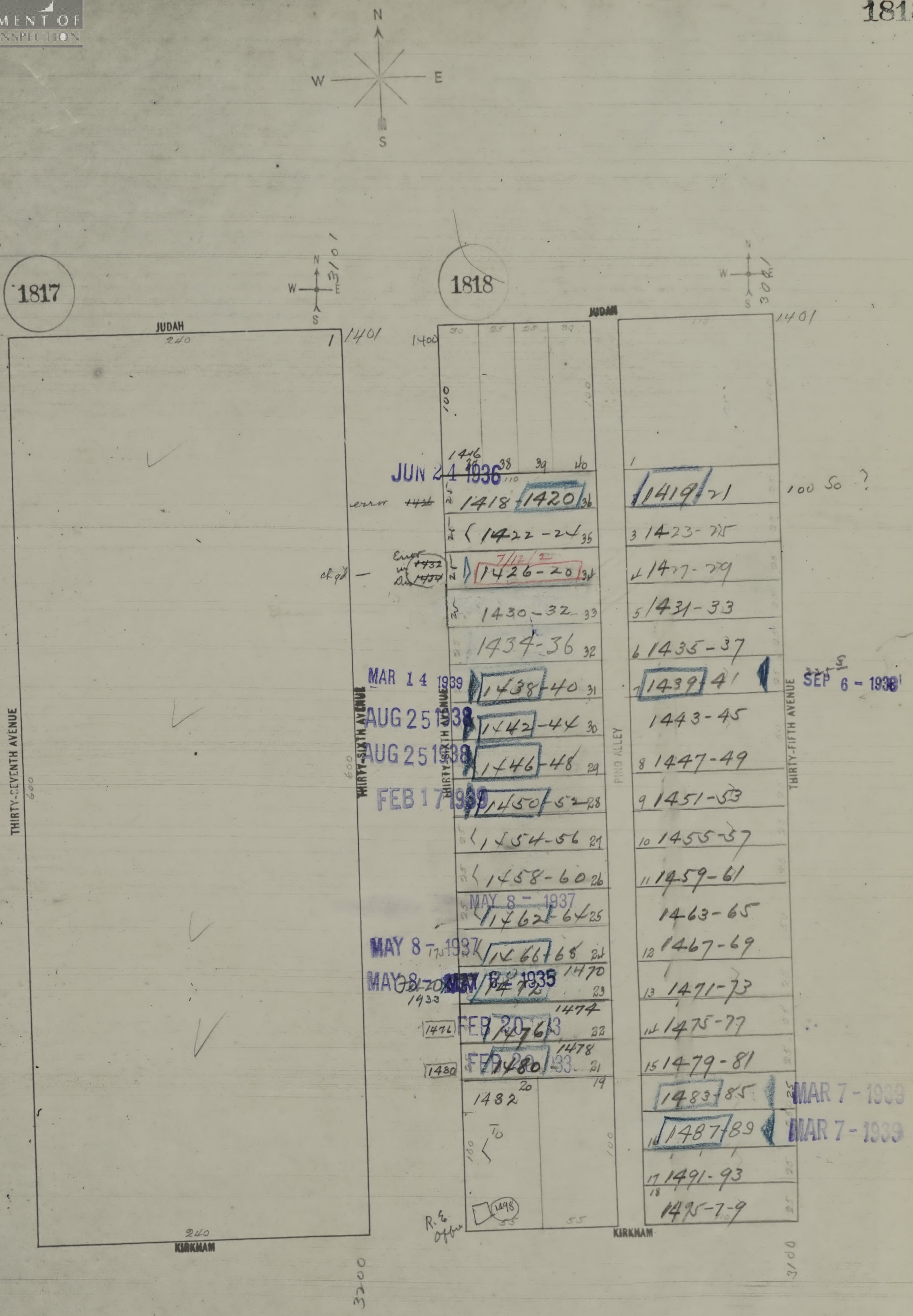
N
W
E
S
1817
1818
JUDAH
240
1401
1400
THIRTY-SEVENTH AVENUE
THIRTY-SIXTH AVENUE
THIRTY-FIFTH AVENUE
PINO ALLEY
KIRKHAM
600
3200
3100
100
1416
1418
1420
error ~~1416~~
1422-24
Error in Dir 1432 1434
ckd
7/12/2
1426-28
1430-32
1434-36
1438-40
1442-44
1446-48
1450-52
1454-56
1458-60
1462-64
1466-68
1470
1472
1474
1476
1478
1480
1482
1498
R.E. Office
1433
1419-21
100 So ?
1423-25
1427-29
1431-33
1435-37
1439-41
1443-45
1447-49
1451-53
1455-57
1459-61
1463-65
1467-69
1471-73
1475-77
1479-81
1483-85
1487-89
1491-93
1495-7-9
JUN 24 1936
MAR 14 1939
AUG 25 1938
AUG 25 1938
FEB 17 1939
MAY 8 - 1937
MAY 8 - 1937
MAY 8 - 1937
MAY 6 1935
FEB 20 1933
FEB 20 1933
SEP 6 - 1938
MAR 7 - 1939
MAR 7 - 1939

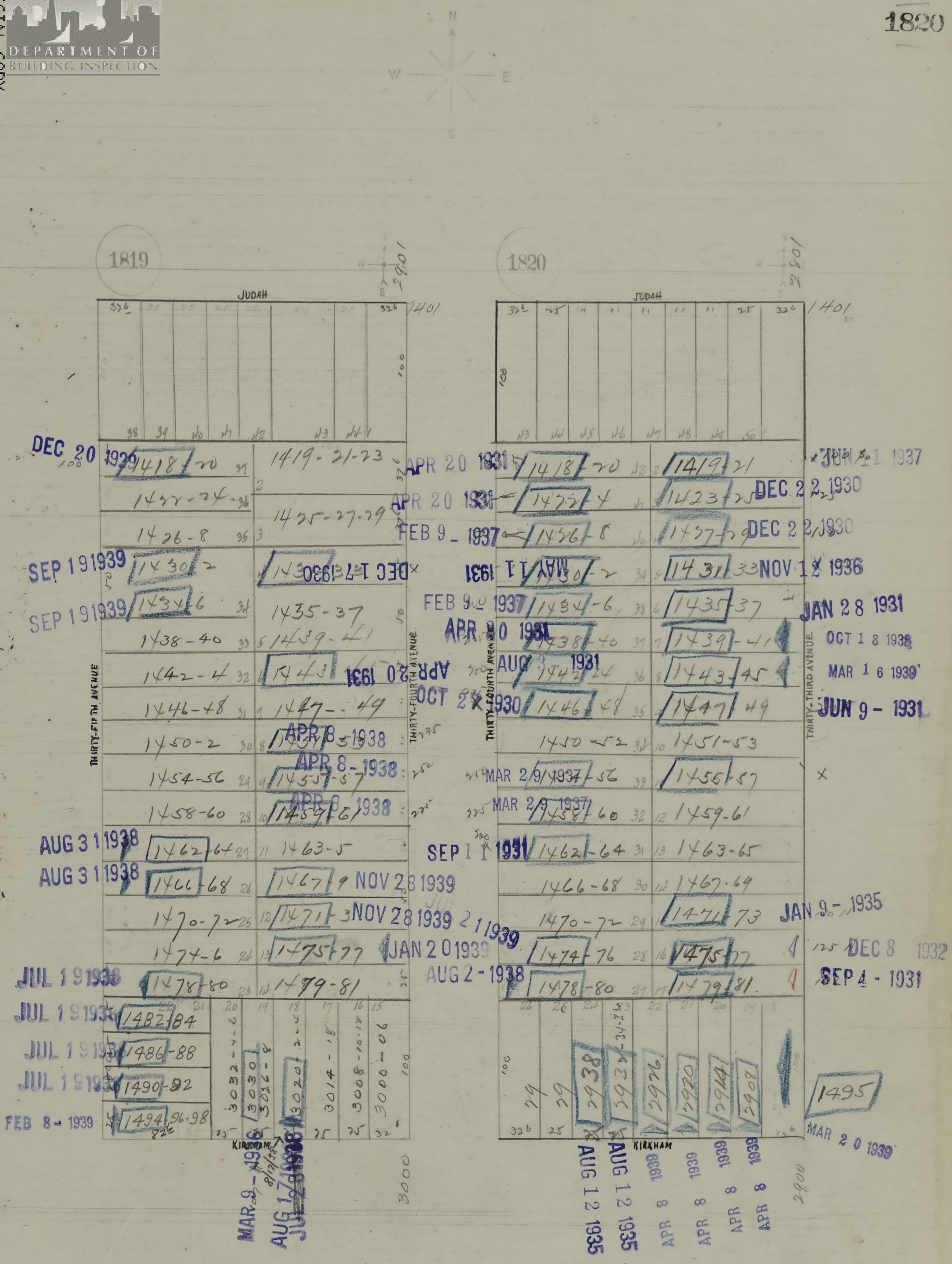
N
W
E
S
1819
1820
JUDAH
KIRKHAM
THIRTY-FIFTH AVENUE
THIRTY-FOURTH AVENUE
THIRTY-THIRD AVENUE
2901
2801
1401
3000
2900
1418-20
1422-24
1426-8
1430-2
1434-6
1438-40
1442-4
1446-48
1450-2
1454-56
1458-60
1462-64
1466-68
1470-72
1474-6
1478-80
1482-84
1486-88
1490-92
1494-96-98
1419-21-23
1425-27-29
1435-37
1439-41
1443
1447-49
1451-3
1455-57
1459-61
1463-5
1467-9
1471-3
1475-77
1479-81
3032-4-6
3030
3026-8
3020-2-4
3014-18
3008-10-12
3000-06
1418-20
1422-4
1426-8
1430-2
1434-6
1438-40
1442-44
1446-48
1450-52
1454-56
1458-60
1462-64
1466-68
1470-72
1474-76
1478-80
1419-21
1423-25
1427-29
1431-33
1435-37
1439-41
1443-45
1447-49
1451-53
1455-57
1459-61
1463-65
1467-69
1471-73
1475-77
1479-81
2938
2934-36
2926
2920
2914
2908
1495
DEC 20 1929
SEP 19 1939
SEP 19 1939
AUG 31 1938
AUG 31 1938
JUL 19 1938
JUL 19 1938
JUL 19 1938
JUL 19 1938
FEB 8 - 1939
DEC 17 1930
APR 20 1931
APR 8 - 1938
APR 8 - 1938
APR 8 - 1938
NOV 28 1939
NOV 28 1939
NOV 21 1939
JAN 20 1939
AUG 2 - 1938
MAR 9 - 1938
AUG 17 1938
JUL 26 1938
APR 20 1931
APR 20 1931
FEB 9 - 1937
MAY 11 1931
FEB 9 - 1937
APR 20 1931
AUG 3 1931
OCT 27 1930
MAR 29 1937
MAR 29 1937
SEP 11 1931
AUG 12 1935
AUG 12 1935
APR 8 1939
APR 8 1939
APR 8 1939
APR 8 1939
JUN 11 1937
DEC 22 1930
DEC 22 1930
NOV 12 1936
JAN 28 1931
OCT 18 1938
MAR 16 1939
JUN 9 - 1931
JAN 9 - 1935
DEC 8 1932
SEP 4 - 1931
MAR 20 1939

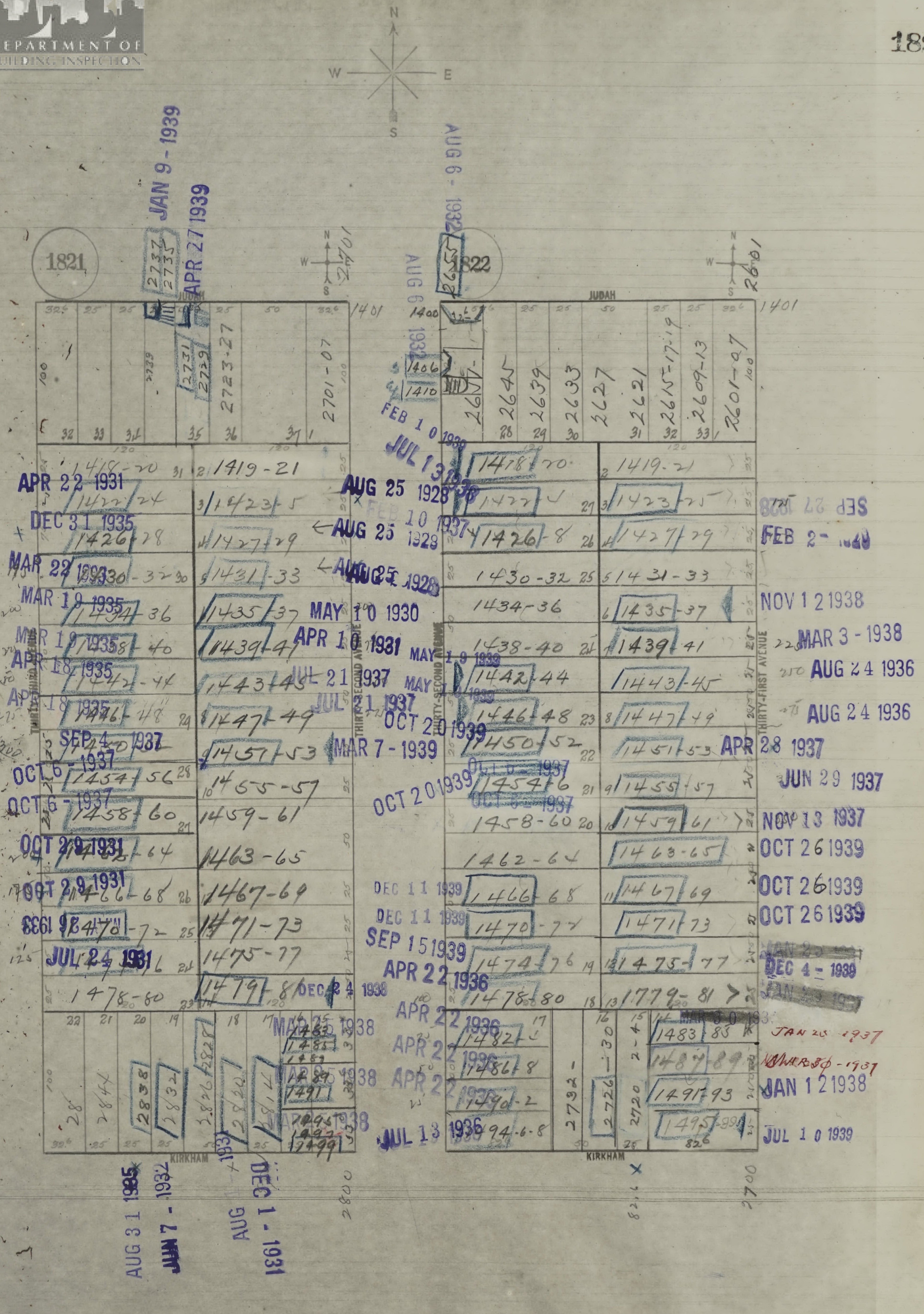
N
W
E
S
1821
1822
JUDAH
KIRKHAM
THIRTY-THIRD AVENUE
THIRTY-SECOND AVENUE
THIRTY-FIRST AVENUE
2701
2601
1401
1400
2800
2700
2737
2735
2739
2731
2723-27
2701-07
2655
2651
2645
2639
2633
2627
2621
2615-17-19
2609-13
2601-07
1406
1410
1418-20
1419-21
1422-24
1423-25
1426-28
1427-29
1430-32
1431-33
1434-36
1435-37
1438-40
1439-41
1442-44
1443-45
1446-48
1447-49
1450-52
1451-53
1454-56
1455-57
1458-60
1459-61
1462-64
1463-65
1466-68
1467-69
1470-72
1471-73
1474-76
1475-77
1478-80
1479-81
1482
1483-85
1486-8
1487-89
1490-2
1491-93
1494-6-8
1495-99
2844
2838
2832
2828
2822
2816
2732
2726-30
2720-24
JAN 9 - 1939
APR 27 1939
AUG 6 - 1932
FEB 10 1939
JUL 13 1938
APR 22 1931
DEC 31 1935
MAR 22 1933
MAR 19 1935
APR 18 1935
SEP 4 - 1937
OCT 6 - 1937
OCT 29 1931
JUL 24 1931
AUG 25 1928
FEB 10 1937
MAY 10 1930
APR 10 1931
MAY 19 1939
JUL 21 1937
OCT 20 1939
MAR 7 - 1939
DEC 11 1939
SEP 15 1939
APR 22 1936
DEC 24 1938
MAR 25 1938
JUL 13 1936
SEP 27 1928
FEB 2 - 1929
NOV 12 1938
MAR 3 - 1938
AUG 24 1936
APR 28 1937
JUN 29 1937
NOV 13 1937
OCT 26 1939
JAN 25 1937
DEC 4 - 1939
JAN 25 1937
MAR 30 1937
JAN 12 1938
JUL 10 1939
AUG 31 1935
JAN 7 - 1932
AUG 1931
DEC 1 - 1931

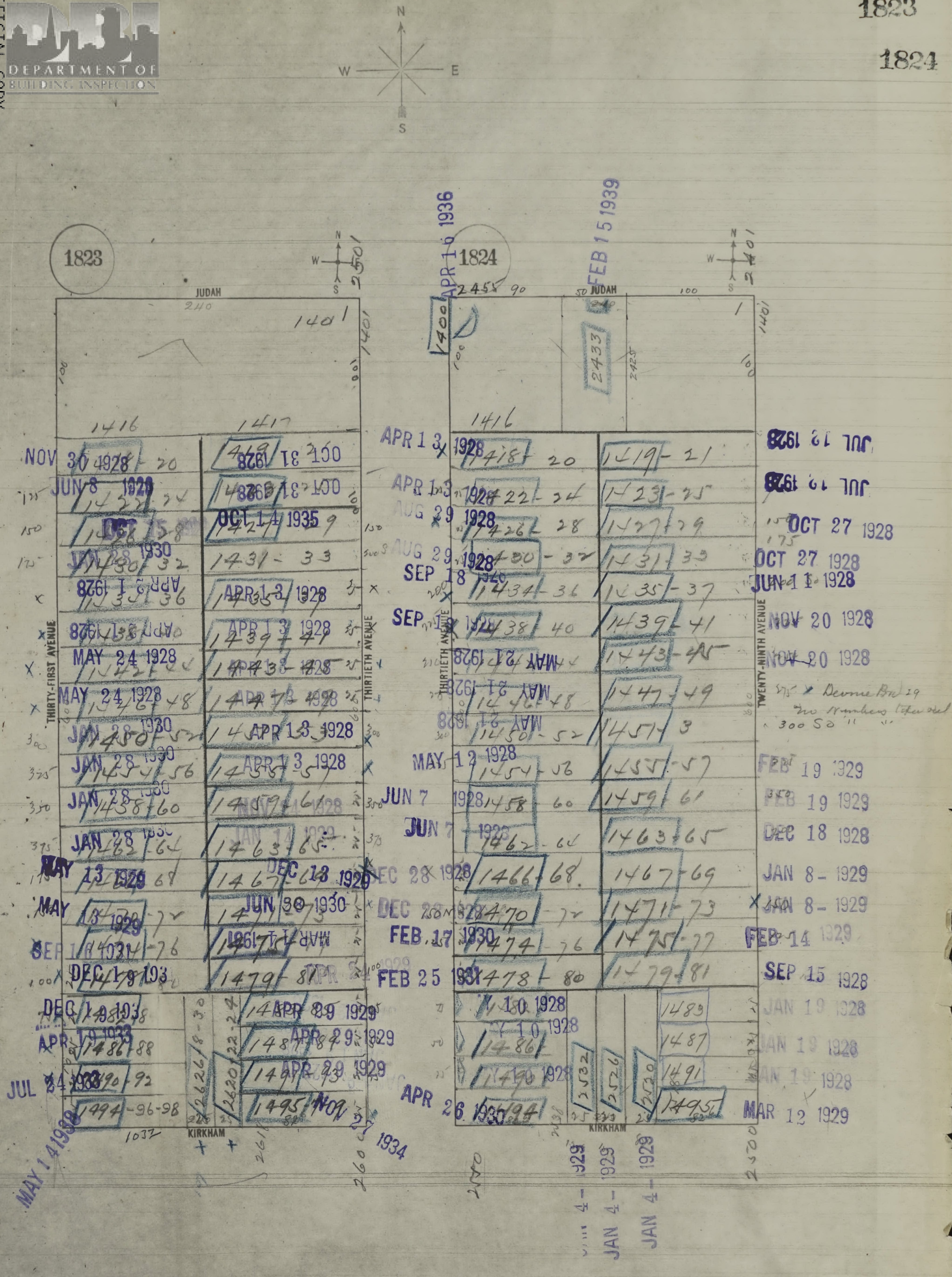
N
W
E
S
1823
1824
JUDAH
KIRKHAM
THIRTY-FIRST AVENUE
THIRTIETH AVENUE
TWENTY-NINTH AVENUE
2501
2401
1401
1416
1417
1418
1419-21
1422-24
1423-25
1426-28
1427-29
1430-32
1431-33
1434-36
1435-37
1438-40
1439-41
1442
1443-45
1446-48
1447-49
1450-52
1451-53
1454-56
1455-57
1458-60
1459-61
1462-64
1463-65
1466-68
1467-69
1470-72
1471-73
1474-76
1475-77
1478-80
1479-81
1483
1486-88
1487
1490-92
1491
1494-96-98
1495
2400
2433
2425
2455
2532
2526
2520
2626
2620
1032
APR 16 1936
FEB 15 1939
NOV 30 1928
JUN 8 1928
OCT 31 1928
OCT 14 1935
APR 13 1928
MAY 24 1928
JAN 28 1930
MAY 13 1929
DEC 13 1929
JUN 30 1930
MAR 14 1931
SEP 1 1931
DEC 19 1931
APR 29 1929
APR 19 1933
JUL 24 1933
MAY 1 1933
NOV 27 1934
AUG 29 1928
SEP 18 1928
MAY 21 1928
MAY 12 1928
JUN 7 1928
DEC 28 1928
FEB 17 1930
FEB 25 1931
JAN 10 1928
APR 26 1930
JAN 4 1929
JUL 12 1928
OCT 27 1928
JUN 11 1928
NOV 20 1928
FEB 19 1929
DEC 18 1928
JAN 8 1929
FEB 14 1929
SEP 15 1928
JAN 19 1928
MAR 12 1929
Devine Bro 29
No numbers issued
300 50

1825

1826

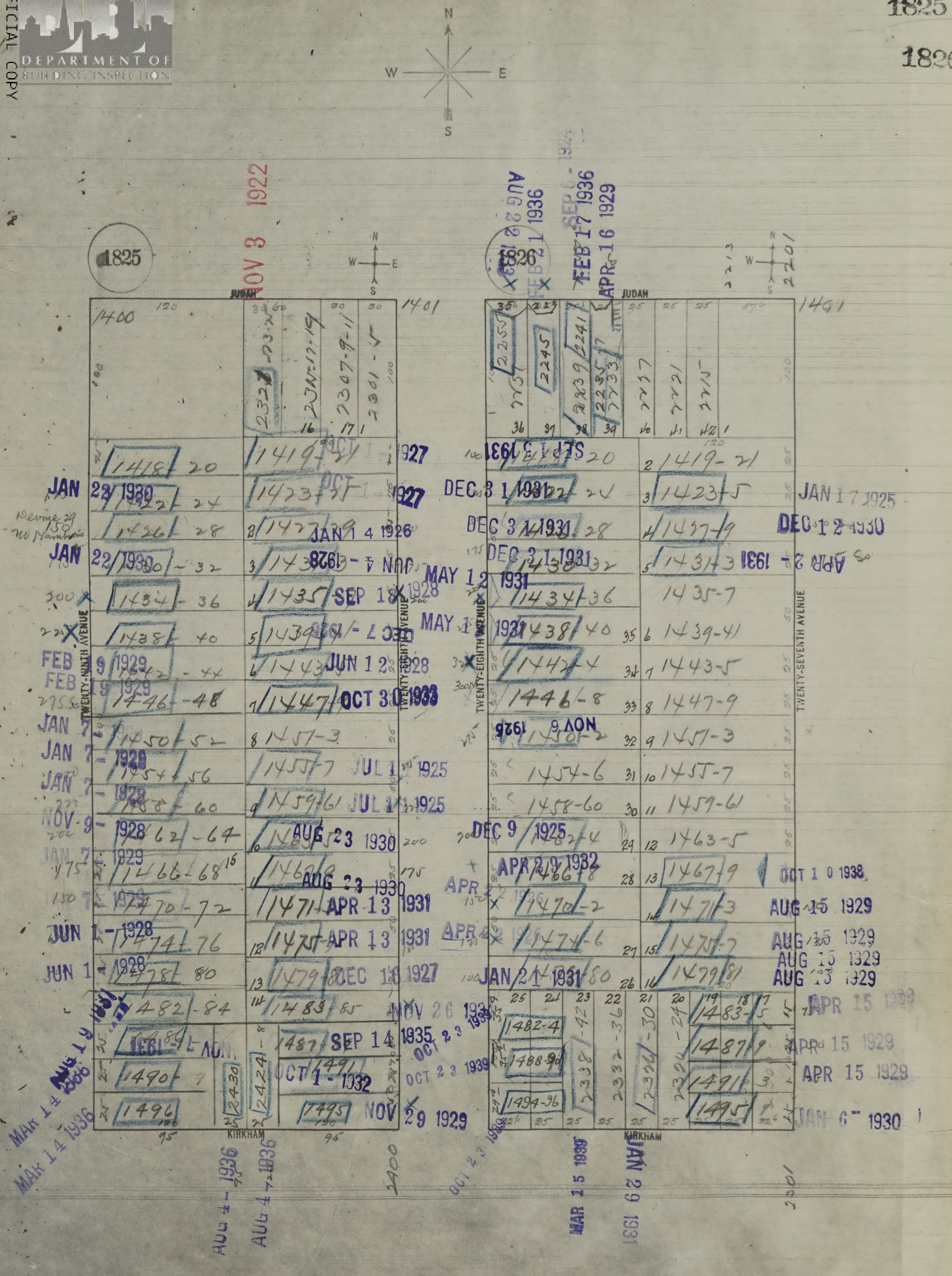
N
W
E
S
1825
1826
NOV 3 1922
JUDAH
KIRKHAM
TWENTY-NINTH AVENUE
TWENTY-EIGHTH AVENUE
TWENTY-SEVENTH AVENUE
1400
1401
2400
2401
120
100
2323
2317-19
2307-9-11
2301-5
2255
2245
2241
2239
2235
2233
2227
2221
2215
1418-20
1422-24
1426-28
1430-32
1434-36
1438-40
1442-44
1446-48
1450-52
1454-56
1458-60
1462-64
1466-68
1470-72
1474-76
1478-80
1482-84
1486
1490
1496
2430
2424
1419-21
1423-25
1427-29
1431-33
1435-37
1439-41
1443-45
1447-49
1451-53
1455-57
1459-61
1463-65
1467-69
1471-73
1475-77
1479-81
1483-85
1487
1491
1495
1482-4
1488-90
1494-96
2338-42
2332-36
2326-30
2320-24
Devine 29
No Hamburg
JAN 22 1930
JAN 7 1929
FEB 19 1929
JUN 1 1928
NOV 9 1928
MAR 14 1936
AUG 19 1931
AUG 4 1936
OCT 1 1927
JAN 14 1926
JUN 4 1928
SEP 18 1928
DEC 7 1927
JUN 12 1928
OCT 30 1933
JUL 1 1925
AUG 23 1930
APR 13 1931
DEC 16 1927
SEP 14 1935
OCT 1 1932
NOV 29 1929
NOV 26 1934
OCT 23 1939
SEP 13 1931
DEC 31 1931
MAY 12 1931
MAY 1 1931
NOV 6 1926
DEC 9 1925
APR 29 1932
APR 22 1936
JAN 21 1931
AUG 22 1936
FEB 1 1936
SEP 6 1929
FEB 17 1936
APR 16 1929
MAR 15 1939
JAN 29 1931
JAN 17 1925
DEC 12 1930
APR 2 1931
OCT 10 1938
AUG 15 1929
APR 15 1929
JAN 6 1930

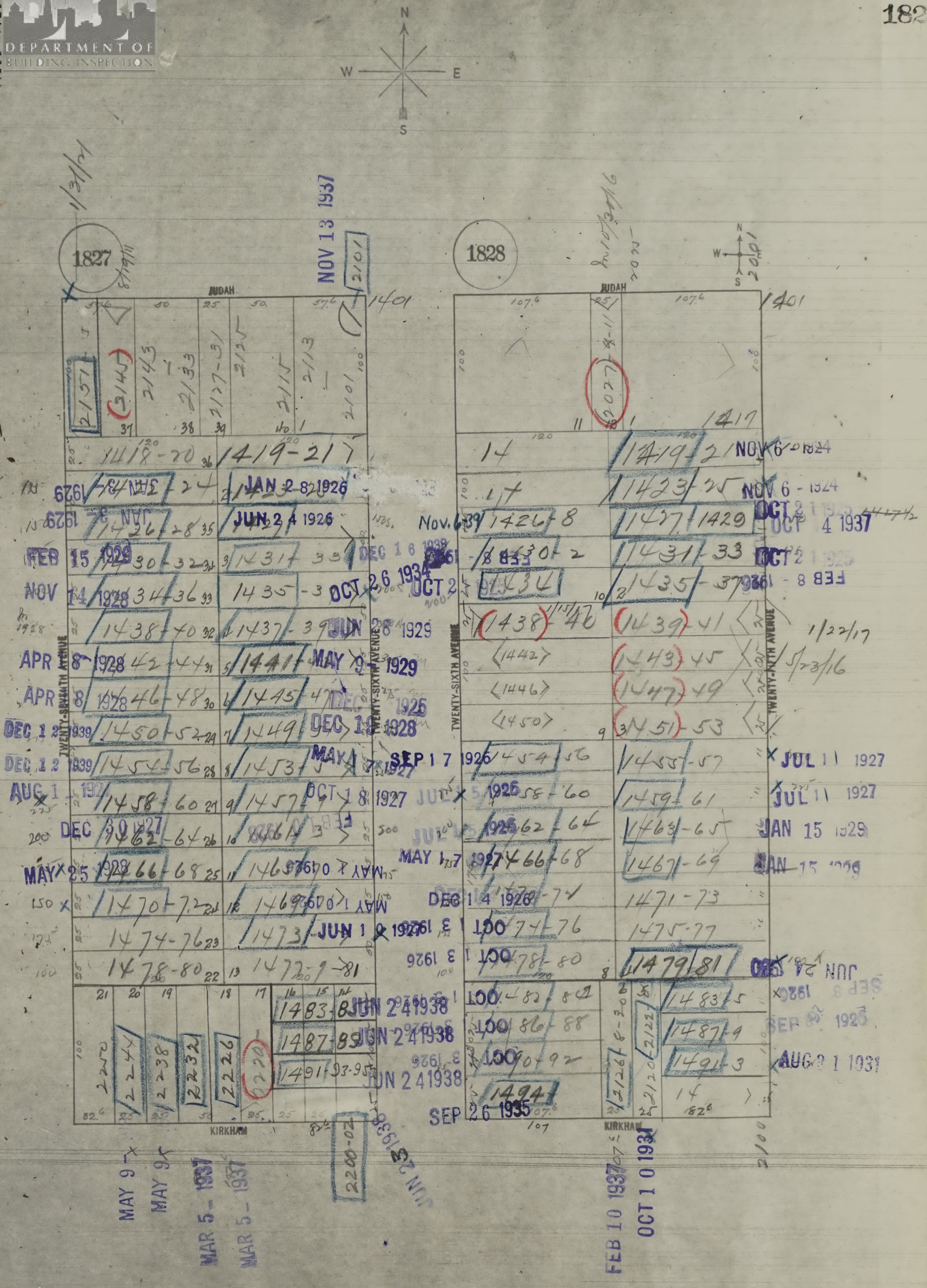
N
S
E
W
1827
1828
JUDAH
KIRKHAM
TWENTY-SEVENTH AVENUE
TWENTY-SIXTH AVENUE
TWENTY-FIFTH AVENUE
NOV 13 1937
1401
1417
1418-20
1419-21
1423-25
1426-28
1427
1429
1430-32
1431-33
1434-36
1435-37
1438-40
1439-41
1441
1442
1443-45
1446
1447-49
1450-52
1451-53
1454-56
1455-57
1458-60
1459-61
1462-64
1463-65
1466-68
1467-69
1470-72
1471-73
1474-76
1475-77
1478-80
1479-81
1483-85
1487-89
1491-93
1494
2101
2113
2115
2121-31
2125
2133
2143
2145
2151
2200-02
2220
2226
2232
2238
2244
2270
2027
2120
2122
2126
JUN 24 1938
SEP 26 1935
OCT 26 1934
MAY 9
MAR 5 1937
FEB 10 1937
OCT 10 1931
JUL 11 1927
JAN 15 1929
AUG 21 1931

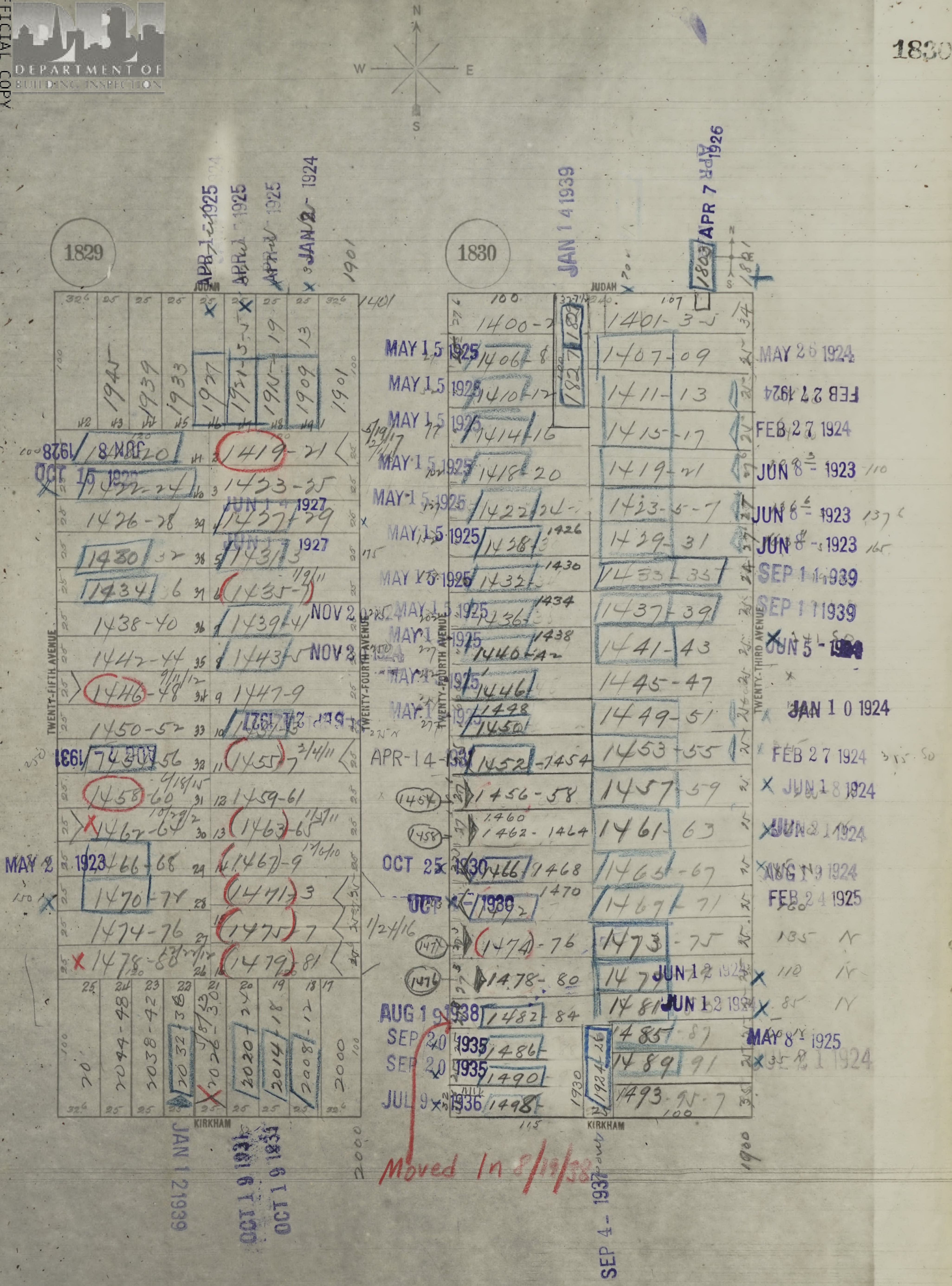
N
W
E
S
1829
1830
JUDAH
KIRKHAM
TWENTY-FIFTH AVENUE
TWENTY-FOURTH AVENUE
TWENTY-THIRD AVENUE
1945
1939
1933
1927
1921-3-5
1915
1909
1901
1419-21
1422-24
1423-25
1426-28
1427-29
1430-32
1431-3
1434-6
1435-7
1438-40
1439-41
1442-44
1443-5
1446-48
1447-9
1450-52
1451-3
1454-56
1455-7
1458-60
1459-61
1462-64
1463-65
1466-68
1467-9
1470-72
1471-3
1474-76
1475-7
1478-80
1479-81
2044-48
2038-42
2032-38
2026-30
2020-24
2014-18
2008-12
2000
1400-2
1401-3-5
1406-8
1407-09
1410-12
1411-13
1414-16
1415-17
1418-20
1419-21
1422-24
1423-5-7
1426-28
1429-31
1430
1433-35
1434
1437-39
1438
1440-42
1441-43
1445-47
1446
1448
1449-51
1450
1452-1454
1453-55
1456-58
1457-59
1460
1462-1464
1461-63
1466-1468
1465-67
1470
1469-71
1474-76
1473-75
1478-80
1477
1481
1482-84
1485-87
1486
1489-91
1490
1493-95-7
1498
1827
1803
1924
1930
1900
Moved In 8/19/38
APR 1 1925
APR 1 1925
APR 1 1925
JAN 2 1924
JAN 14 1939
APR 7 1926
JUN 8 1928
OCT 15 1928
JUN 14 1927
JUN 1927
NOV 2
NOV 2 1924
1931
MAY 2 1923
MAY 15 1925
APR 14 1931
OCT 25 1930
OCT 1930
AUG 1 1938
SEP 20 1935
SEP 20 1935
JUL 9 1936
MAY 26 1924
FEB 27 1924
FEB 27 1924
JUN 8 1923
JUN 8 1923
JUN 8 1923
SEP 11 1939
SEP 11 1939
JUN 5 1924
JAN 10 1924
FEB 27 1924
JUN 18 1924
JUN 21 1924
AUG 19 1924
FEB 24 1925
JUN 12 1924
JUN 12 1924
MAY 8 1925
JUN 21 1924
JAN 12 1939
OCT 19 1931
OCT 19 1931
SEP 4 1937

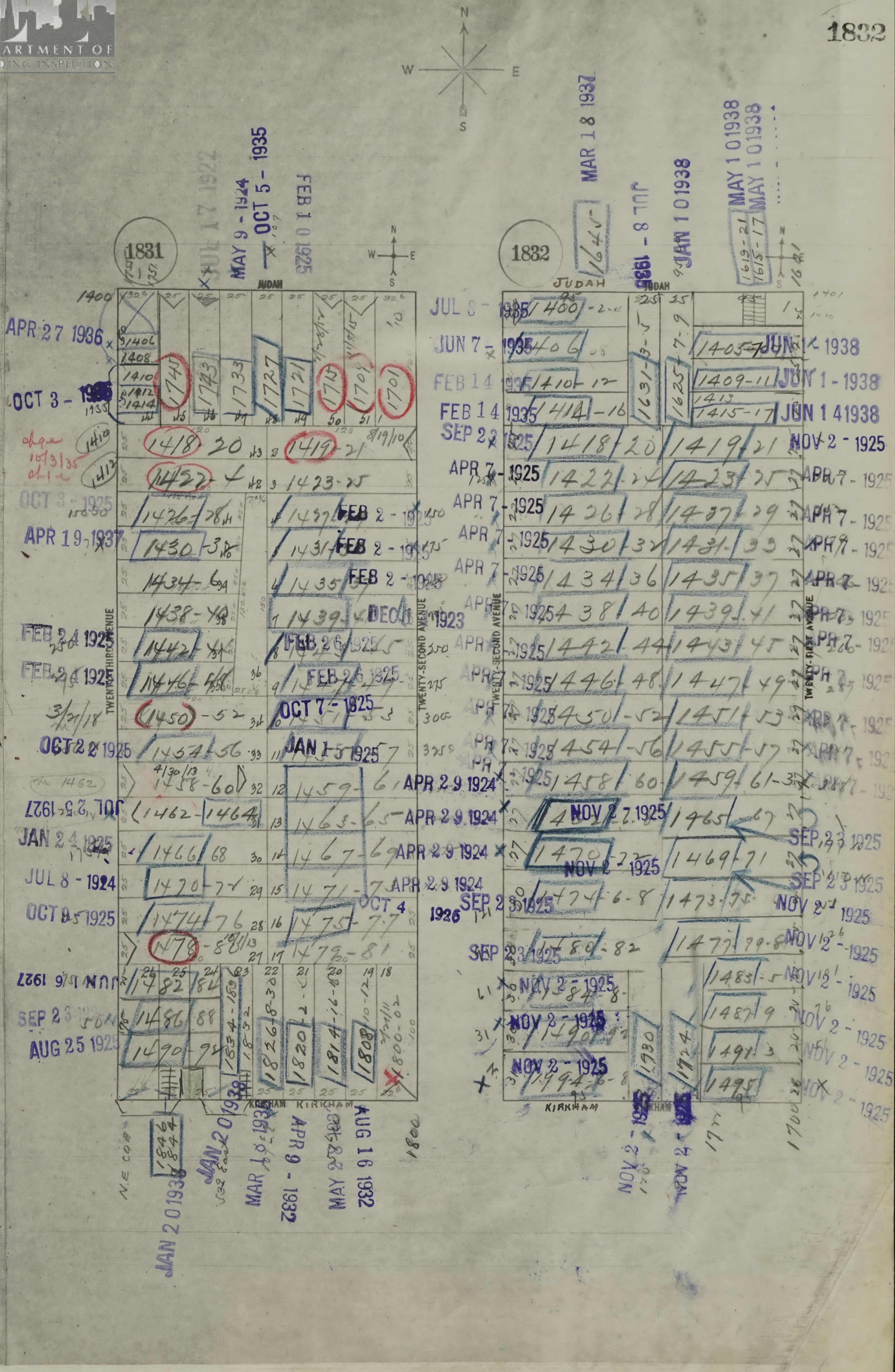
N
W
E
S
1831
1832
JUDAH
KIRKHAM
TWENTY-THIRD AVENUE
TWENTY-SECOND AVENUE
TWENTY-FIRST AVENUE
JUL 17 1922
MAY 9 - 1924
OCT 5 - 1935
FEB 1 0 1925
MAR 1 8 1937
JUL - 8 1935
JAN 1 0 1938
MAY 1 0 1938
APR 27 1936
OCT 3 - 1935
OCT 3 - 1925
APR 19 1937
FEB 2 4 1925
OCT 2 2 1925
JUL 2 5 1927
JAN 2 4 1925
JUL 8 - 1924
OCT 2 5 1925
JUN 1 6 1927
SEP 2 3 1925
AUG 25 1925
FEB 2 - 1925
DEC 1 1923
FEB 2 6 1925
OCT 7 - 1925
JAN 1 5 1925
APR 2 9 1924
OCT 4 1926
JUL 8 - 1935
JUN 7 - 1935
FEB 1 4 1935
SEP 2 3 1925
APR 7 - 1925
NOV 2 7 1925
NOV 2 - 1925
JUN 1 - 1938
JUN 1 4 1938
JAN 2 0 1938
MAR 1 6 1932
APR 9 - 1932
MAY 2 5 1932
AUG 16 1932
1400
1406
1408
1410
1412
1414
1418 20
1419 21
1422 24
1423 25
1426 28
1427 29
1430 32
1431 33
1434 36
1435 37
1438 40
1439 41
1442 44
1443 45
1446 48
1447 49
1450 52
1451 53
1454 56
1455 57
1458 60
1459 61
1462 1464
1465 67
1466 68
1467 69
1470 72
1469 71
1474 76
1471 73
1473 75
1475 77
1478 80
1479 81
1480 82
1477 79
1482 84
1483 85
1486 88
1487 89
1490 94
1491 93
1494 98
1495
1701
1709
1715
1721
1727
1733
1743
1749
1808
1814 16
1820 22
1826 28 30
1834 36
1838
1844
1846
1800
1930
1924
1645
1631 35
1625 29
1619 21
1615 17
1405 07
1409 11
1413
1415 17
1700
N.E. COR

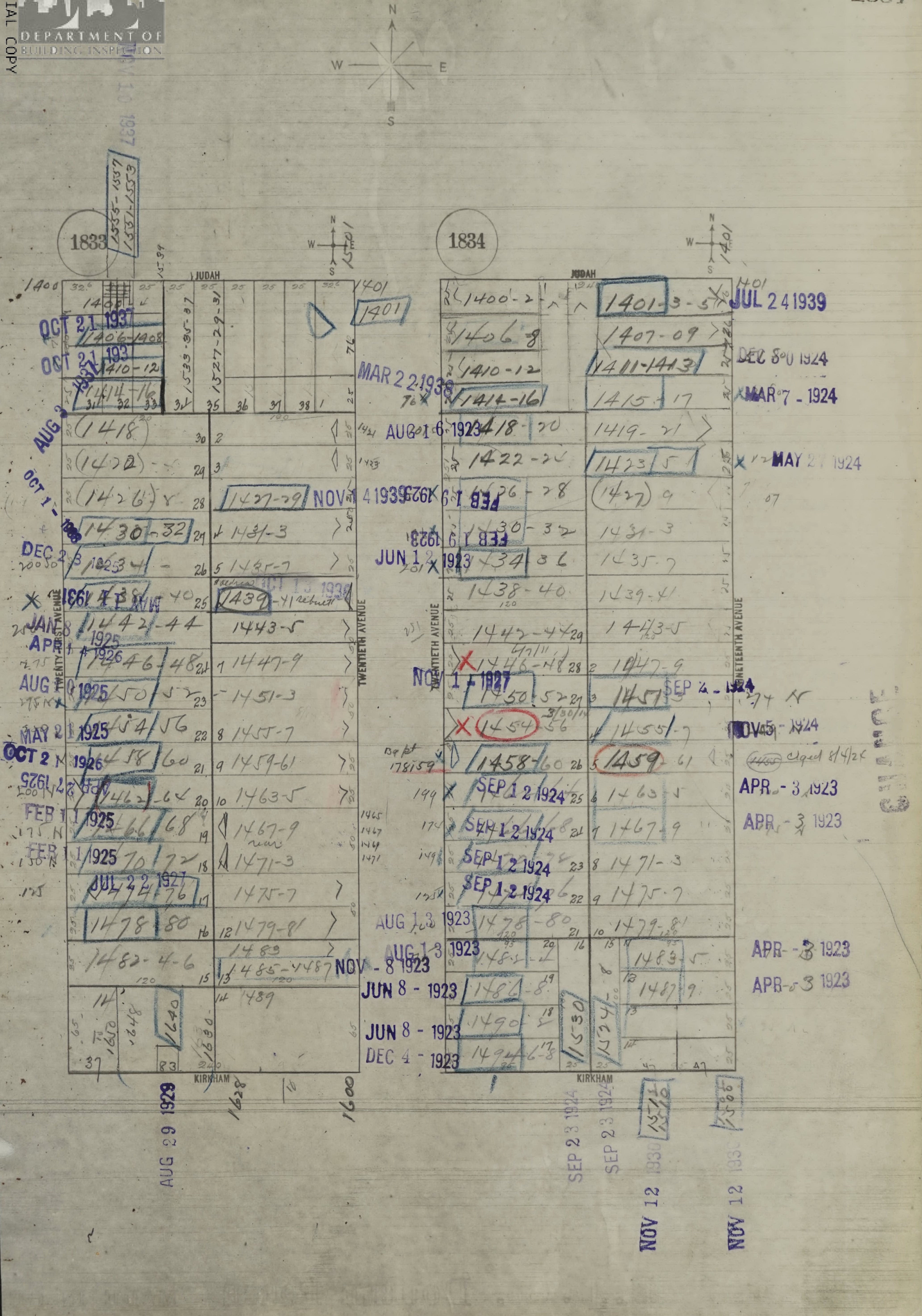
N
W
E
S
1833
1834
JUDAH
KIRKHAM
TWENTY-FIRST AVENUE
TWENTIETH AVENUE
NINETEENTH AVENUE
1400
1401
1406-1408
1410-12
1414-16
1418
1422-26
1426
1427-29
1430-32
1431-3
1434
1435-7
1438-40
1439-41
1442-44
1443-5
1446-48
1447-9
1450-52
1451-3
1454-56
1455-7
1458-60
1459-61
1462-64
1463-5
1466-68
1467-9
1470-72
1471-3
1474-76
1475-7
1478-80
1479-81
1482-4-6
1483-5
1485-1487
1486-8
1487-9
1489
1490-2
1494-6-8
1407-09
1411-1413
1415-17
1419-21
1533-35-37
1527-29-31
1535-1537
1531-1533
1530
1534
1640
1628
1600
OCT 21 1937
MAR 22 1938
NOV 14 1939
JUL 24 1939
DEC 30 1924
MAR 7 - 1924
MAY 27 1924
AUG 16 1923
FEB 19 1923
JUN 12 1923
NOV 1 - 1927
SEP 4 - 1924
NOV 5 - 1924
APR - 3 1923
SEP 12 1924
AUG 13 1923
NOV - 8 1923
JUN 8 - 1923
DEC 4 - 1923
JAN 8 1925
APR 1926
AUG 10 1925
MAY 21 1925
OCT 2 1926
FEB 11 1925
JUL 22 1927
AUG 29 1929
SEP 23 1924
NOV 12 1930
NOV 10 1937

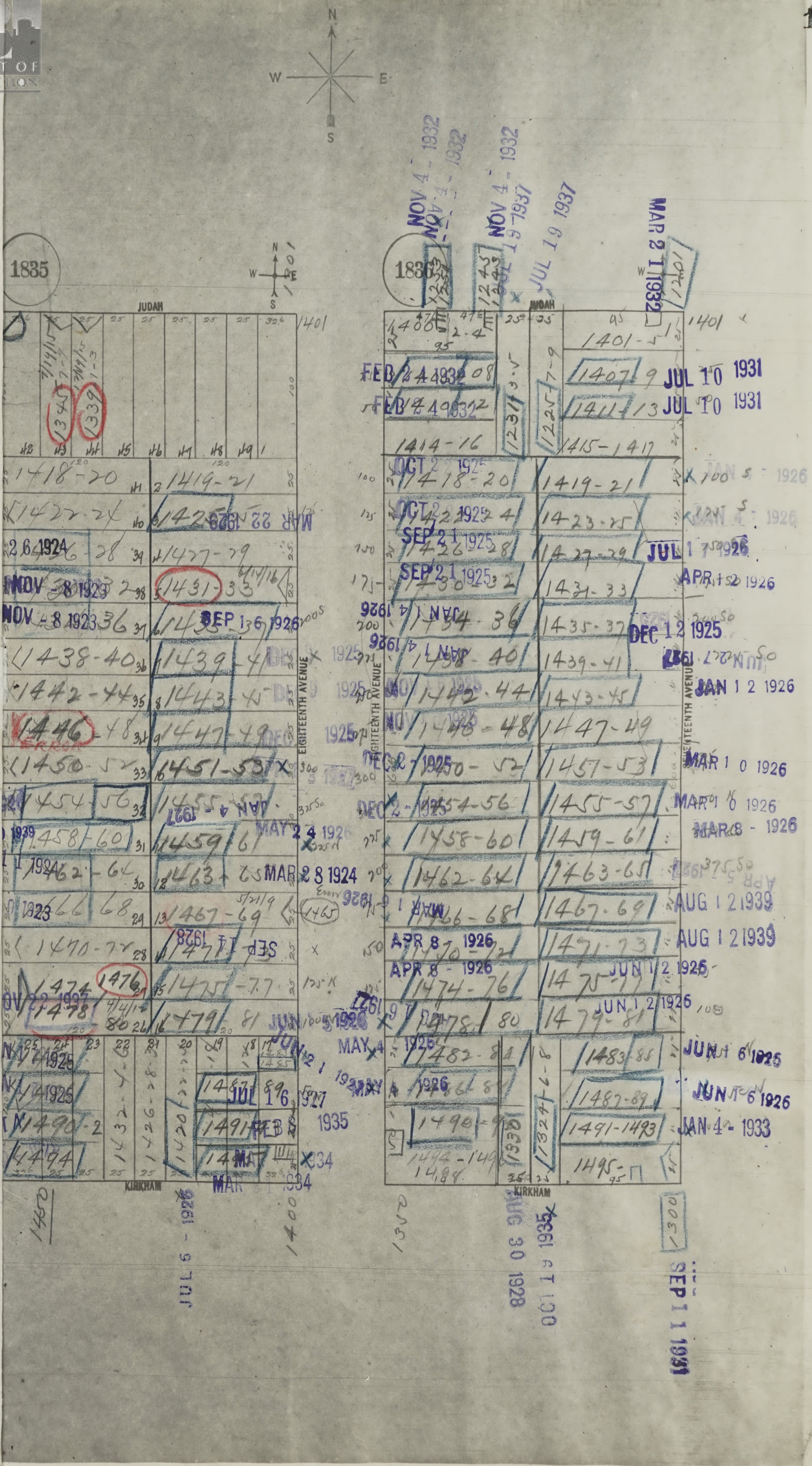
N
W
E
S
1835
1836
JUDAH
KIRKHAM
EIGHTEENTH AVENUE
NINETEENTH AVENUE
1401
1400
1401-5
1407-9
1411-13
1414-16
1415-17
1418-20
1419-21
1422-24
1423-25
1426-28
1427-29
1430-32
1431-33
1434-36
1435-37
1438-40
1439-41
1442-44
1443-45
1446-48
1447-49
1450-52
1451-53
1454-56
1455-57
1458-60
1459-61
1462-64
1463-65
1466-68
1467-69
1470-72
1471-73
1474-76
1475-77
1478-80
1479-81
1482-84
1483-85
1486-88
1487-89
1490-92
1491-1493
1494
1495
1339
1345
1465
1476
1300
1350
1400
1450
NOV 4 - 1932
JUL 19 1937
MAR 2 1 1932
FEB 24 1932
JUL 10 1931
OCT 2 1925
SEP 2 1 1925
JAN 5 - 1926
JUL 1 7 1926
APR 5 1926
DEC 1 2 1925
JAN 1 2 1926
MAR 1 0 1926
MAR 8 - 1926
AUG 1 2 1939
JUN 1 2 1926
JUN 6 1925
JAN 4 - 1933
NOV - 8 1923
MAR 22 1929
SEP 1 6 1926
JAN 4 - 1927
MAY 2 4 1926
MAR 2 8 1924
APR 8 - 1926
JUL 1 6 1927
FEB 8 1935
MAR 1934
JUL 6 - 1926
AUG 30 1928
OCT 1 9 1935
SEP 1 1 1931

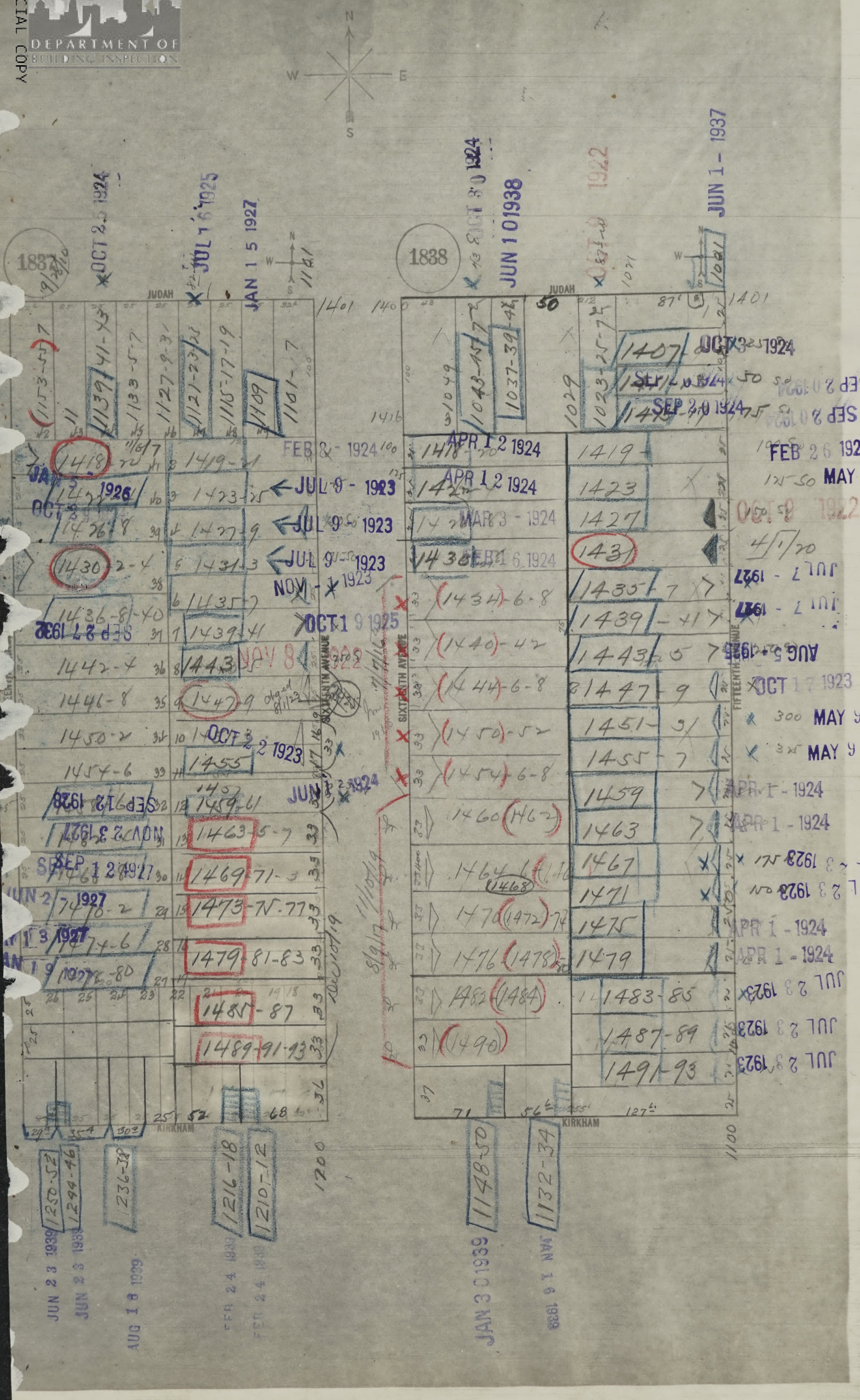
N
S
E
W
1837
1838
JUDAH
KIRKHAM
SIXTEENTH AVENUE
FIFTEENTH AVENUE
SEVENTEENTH AVENUE
OCT 25 1924
JUL 16 1925
JAN 15 1927
OCT 30 1924
JUN 1 0 1938
OCT 9 1922
JUN 1 - 1937
1401
1400
1153-55
1139 41-43
1133-5-7
1127-9-31
1121-23-25
1115-17-19
1109
1101-7
1049
1043-45-47
1037-39-41
1029
1023-25-27
1021
1407
1411
1415
OCT 3 1924
SEP 20 1924
1418
1419-21
1423-25
1427-9
1431-3
1435-7
1439-41
1443
1447-9
1455
1459-61
1463-5-7
1469-71-3
1473-N-77
1479-81-83
1485-87
1489-91-93
1430 2-4
1436-8-40
1442-4
1446-8
1450-2
1454-6
1466
1470-2
1474-6
1478-80
JAN 12 1926
OCT 8
SEP 12 1928
NOV 23 1927
SEP 12 1927
JUN 27 1927
APR 13 1927
JAN 19
FEB 8 - 1924
JUL 9 - 1923
NOV - 1923
OCT 19 1925
OCT 22 1923
JUN 12 1924
1416
1418-20
1422
1426
1430
APR 12 1924
MAR 3 - 1924
FEB 16 1924
(1434)-6-8
(1440)-42
(1444)-6-8
(1450)-52
(1454)-6-8
1460 (1462)
1464 (1468)
1470 (1472)-74
1476 (1478)
1482 (1484)
(1490)
1419
1423
1427
1431
1435-7
1439-41
1443-5-7
1447-9
1451-3
1455-7
1459
1463
1467
1471
1475
1479
1483-85
1487-89
1491-93
FEB 26 1923
MAY 9 - 1923
OCT 9 1922
4/1/20
JUL 7 - 1927
AUG 5 - 1925
OCT 17 1923
APR 1 - 1924
JUL 23 1923
1250-52
1294-46
1236-38
1216-18
1210-12
1200
1148-50
1132-34
1100
JUN 23 1939
AUG 18 1939
FEB 24 1939
JAN 30 1939
JAN 16 1939

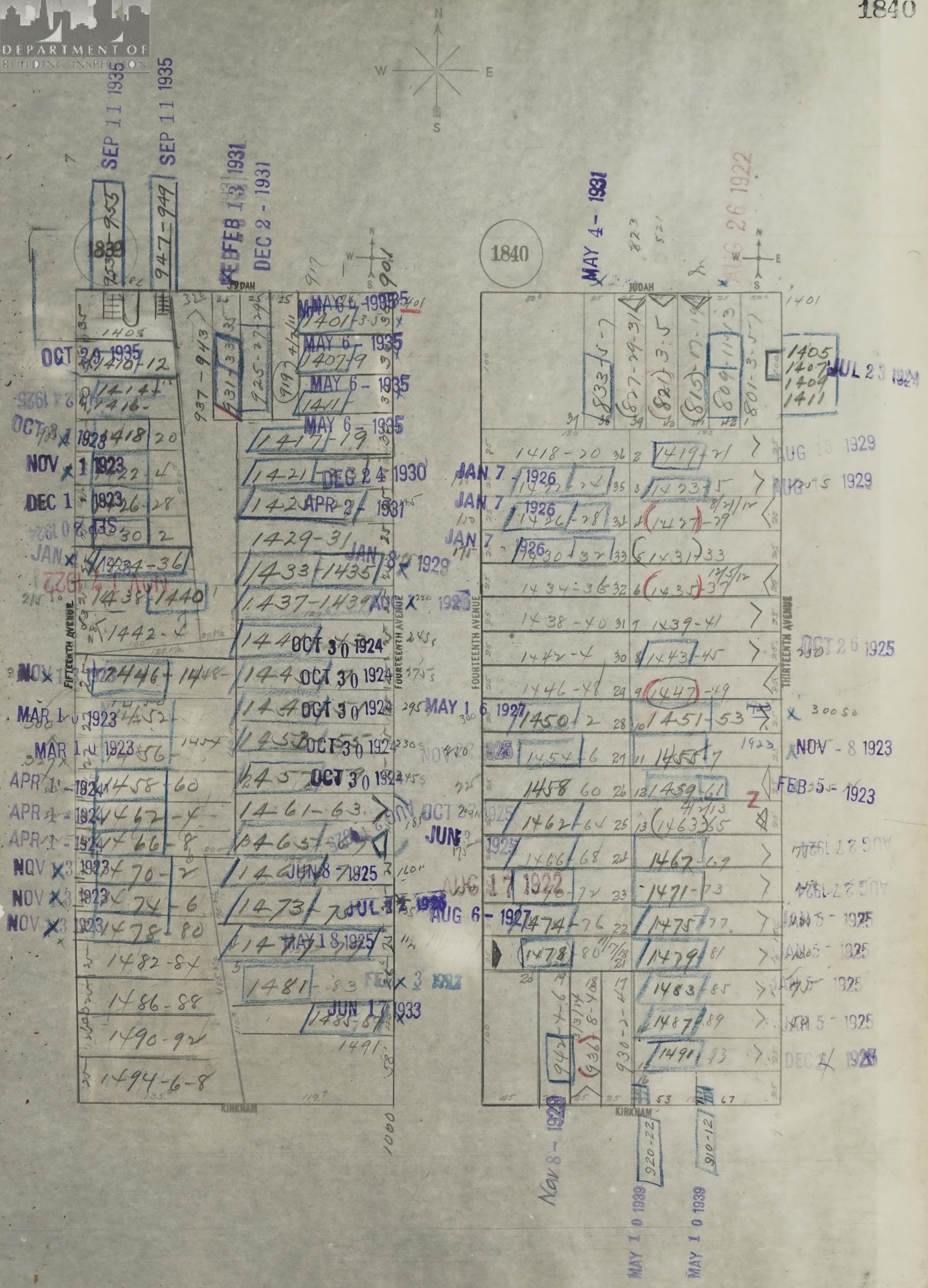
N
W
E
S
1839
1840
JUDAH
KIRKHAM
FIFTEENTH AVENUE
FOURTEENTH AVENUE
THIRTEENTH AVENUE
SEP 11 1935
953-955
947-949
FEB 13 1931
DEC 2 - 1931
937-943
931-33
925-27-29
919
917
901
MAY 6 - 1935
1401
1405
1407-9
1411
1408
OCT 29 1935
1410-12
1414
1416
1417-19
1418-20
NOV 1 1923
DEC 1 1923
1421
DEC 24 1930
APR 2 - 1931
1429-31
JAN 8 1929
1433
1435
1434-36
1437-1439
AUG 1928
1438
1440
1442-4
OCT 30 1924
1446
1448
MAR 1 1923
1452
1454
1456
APR 1 - 1924
1458-60
1461-63
1462-4
1465
1466-8
NOV 3 1923
1470-2
JUN 8 1925
1473
1474-6
1478-80
MAY 18 1925
1482-84
1481-83
FEB 3 1932
JUN 17 1933
1485-87
1486-88
1490-92
1491
1494-6-8
1000
MAY 4 - 1931
AUG 26 1922
833-5-7
827-29-31
821
815
809-11-13
801-3-5-7
JUL 23 1924
1405
1407
1409
1411
AUG 15 1929
1418-20
1419-21
JAN 7 - 1926
1422-24
1423-25
1426-28
1427-29
1430-32
1431-33
1434-36
1435-37
1438-40
1439-41
OCT 26 1925
1442-4
1443-45
1446-48
1447-49
MAY 16 1927
1450-2
1451-53
NOV - 8 1923
1454-6
1455-57
FEB 5 - 1923
1458-60
1459-61
1462-64
1463-65
JUN 1925
1466-68
1467-69
AUG 27 1924
AUG 17 1922
1470-72
1471-73
AUG 6 - 1927
1474-76
1475-77
JAN 5 - 1925
1478-80
1479-81
1483-85
1487-89
1491-93
DEC 1 1925
942-4-6
936
930-2-4
Nov 8 - 1928
920-22
910-12
MAY 10 1939

SAN FRANCISCO DBI DEPARTMENT OF BUILDING INSPECTION
OFFICIAL COPY

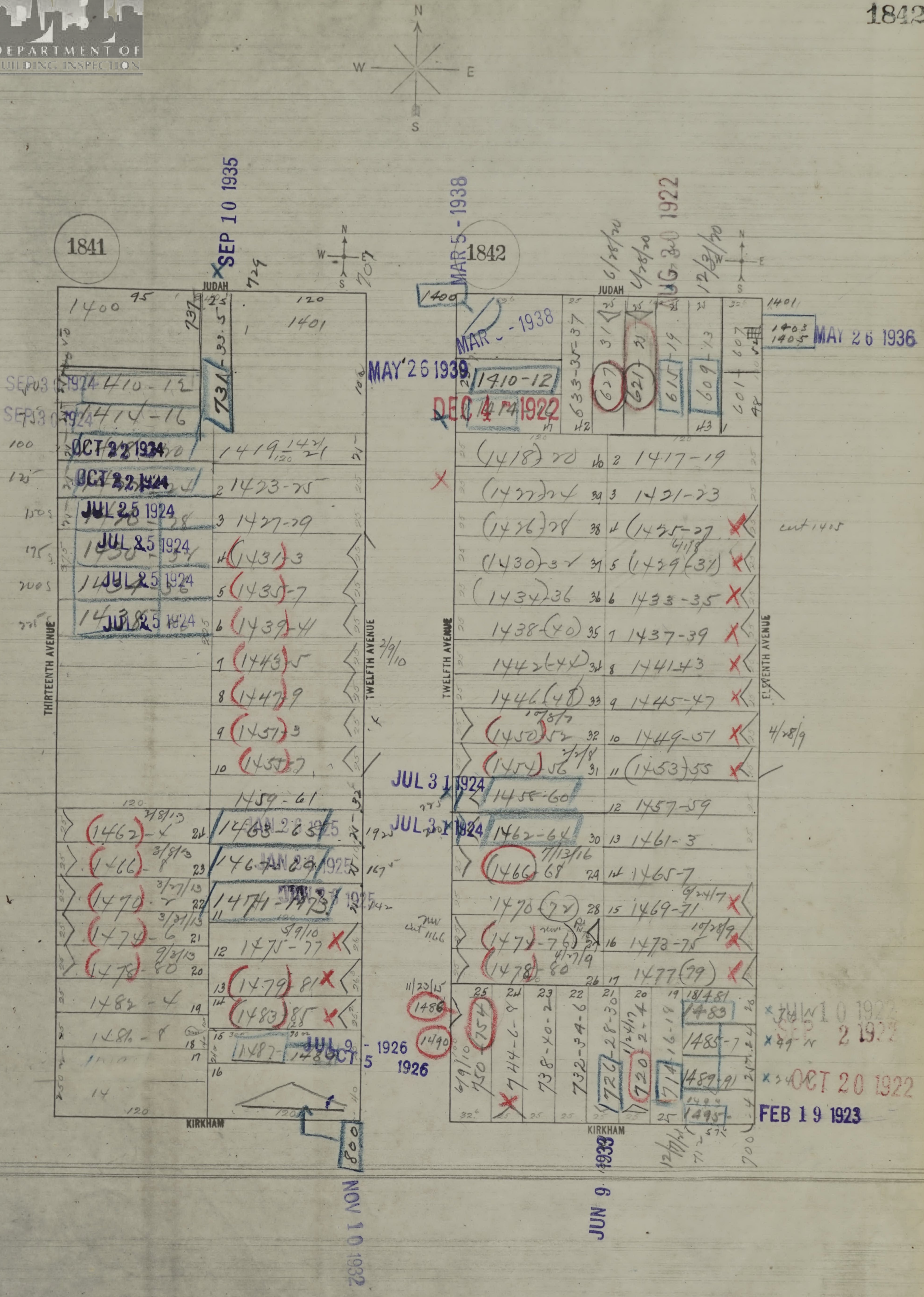
N
W
E
S
1841
1842
JUDAH
KIRKHAM
THIRTEENTH AVENUE
TWELFTH AVENUE
ELEVENTH AVENUE
1400
1401
1410-12
1414-16
1419-21
1423-25
1427-29
1431-3
1435-7
1439-41
1443-5
1447-9
1451-3
1455-7
1459-61
1462-4
1466-8
1470-2
1474-6
1478-80
1482-4
1486-8
1463-65
1467-69
1471-73
1475-77
1479-81
1483-85
1487-1489
800
729
731
737
707
1418-20
1422-24
1426-28
1430-32
1434-36
1438-40
1442-44
1446-48
1450-52
1454-56
1458-60
1462-64
1466-68
1470-72
1474-76
1478-80
1417-19
1421-23
1425-27
1429-31
1433-35
1437-39
1441-43
1445-47
1449-51
1453-55
1457-59
1461-3
1465-7
1469-71
1473-75
1477-79
633-35-37
627
621
615
609
601
1403
1405
cut 1405
1486
1490
754
750
744-6-8
738-40-2
732-34-6
726-28-30
720
714-16-18
1483
1485-7
1489-91
1495
700
SEP 10 1935
MAR 5 1938
AUG 30 1922
MAY 26 1936
MAY 26 1939
DEC 4 1922
SEP 3 1924
OCT 22 1924
JUL 25 1924
JUL 31 1924
JAN 28 1925
JUL 9 1926
OCT 5 1926
NOV 10 1932
JUN 9 1933
JUN 10 1922
SEP 2 1922
OCT 20 1922
FEB 19 1923

1843

1844

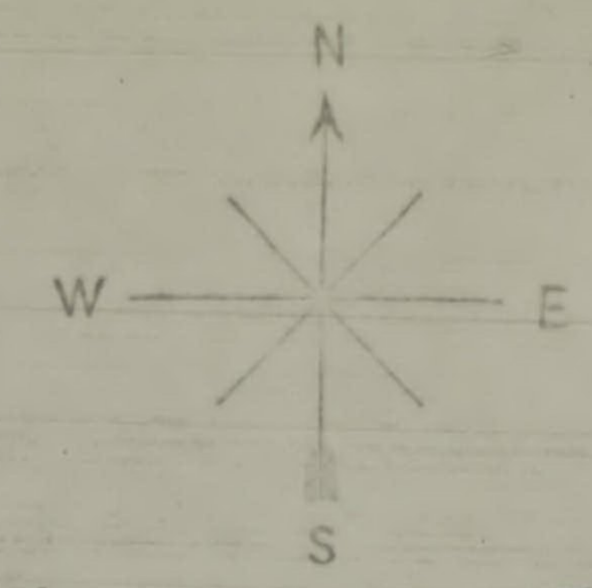
N
W
E
S

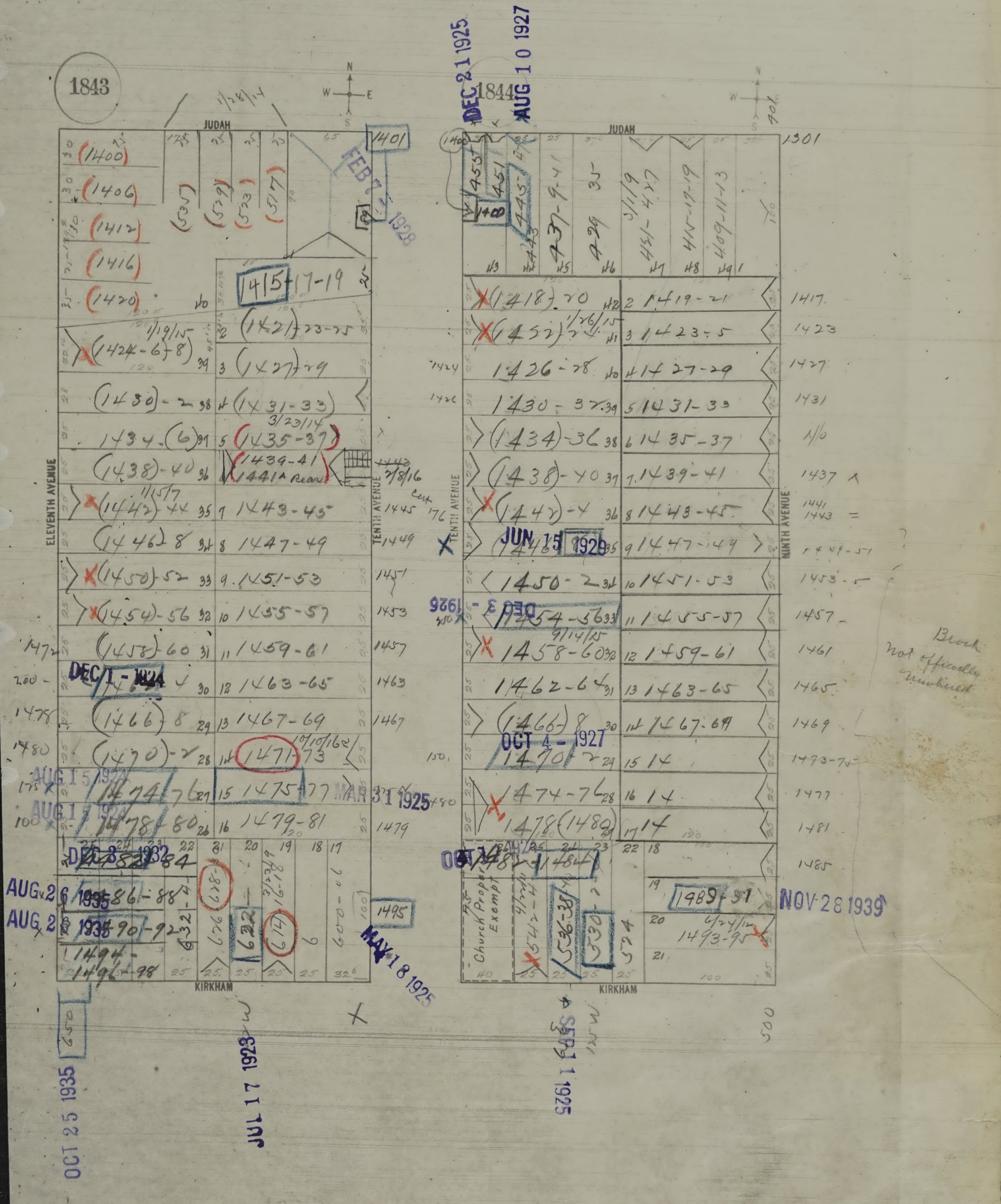
1843
1844
JUDAH
KIRKHAM
ELEVENTH AVENUE
TENTH AVENUE
NINTH AVENUE
DEC 21 1925
AUG 10 1927
FEB 7 1928
JUN 15 1926
DEC 3 - 1926
DEC 1 - 1924
OCT 4 - 1927
AUG 15 1924
AUG 17 1924
MAR 31 1925
DEC 3 1932
OCT 14 1927
AUG 26 1935
AUG 26 1935
NOV 28 1939
MAY 18 1925
SEP 1 1925
JUL 17 1923
OCT 25 1935
1401
1415 17-19
(1400)
(1406)
(1412)
(1416)
(1420)
(1424-6-8)
(1430)-2
1434-(6)
(1438)-40
(1442)-44
(1446)-8
(1450)-52
(1454)-56
(1458)-60
(1466)-8
(1470)-2
1474-76
1478-80
1482-84
1486-88
1490-92
1494-1496-98
(1421) 23-25
(1427) 29
(1431-33)
(1435-37)
1439-41
1441A Rear
1443-45
1447-49
1451-53
1455-57
1459-61
1463-65
1467-69
(1471)-73
1475-77
1479-81
(537)
(529)
(523)
(517)
628
622
614
600-06
632
650
1495
1400
455
451
445
1418-20
(1452)-24
1426-28
1430-32
(1434)-36
(1438)-40
(1442)-4
1446-8
1450-2
1454-56
1458-60
1462-64
(1466)-8
1470-2
1474-76
1478 (1480)
1482
1484
437-9-41
429
31
431-437
415-17-19
409-11-13
1419-21
1423-5
1427-29
1431-33
1435-37
1439-41
1443-45
1447-49
1451-53
1455-57
1459-61
1463-65
1467-69
1489-91
1493-95
542-4
536-38
530
524
Church Property Exempt
1301
1417
1423
1427
1431
N/o
1437 X
1441 1443
1449-51
1453
1457
1461
1465
1469
1473-75
1477
1481
1485
Block not officially numbered
500

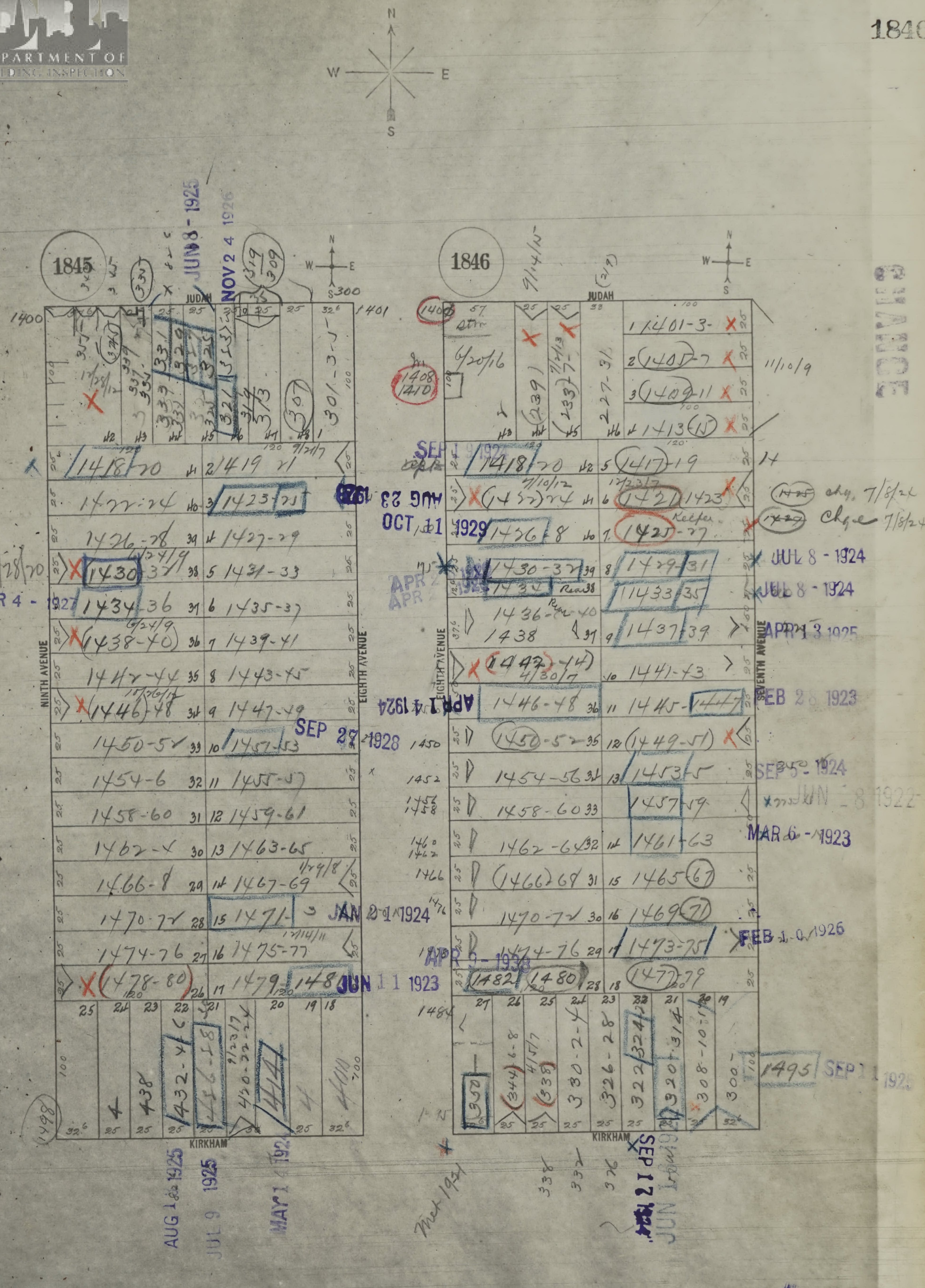
N
W
E
S
1845
1846
JUDAH
KIRKHAM
NINTH AVENUE
EIGHTH AVENUE
EIGHTH AVENUE
SEVENTH AVENUE
1400
1401
300
JUN 8 - 1925
NOV 2 4 1926
1418-20
1419-21
1422-24
1423-25
1426-28
1427-29
1430-32
1431-33
1434-36
1435-37
1438-40
1439-41
1442-44
1443-45
1446-48
1447-49
1450-52
1451-53
1454-6
1455-57
1458-60
1459-61
1462-4
1463-65
1466-8
1467-69
1470-72
1471
1474-76
1475-77
1478-80
1479
1481
MAR 4 - 1927
AUG 23 1928
OCT 11 1929
SEP 1 1927
APR 1 4 1924
SEP 27 1928
JAN 2 1 1924
JUN 1 1 1923
APR 9 - 1938
1401-3
1405-7
1409-11
1413-15
1417-19
1421-23
1425-27
1429-31
1433-35
1437-39
1441-43
1445-1447
1449-51
1453-5
1457-59
1461-63
1465-67
1469-71
1473-75
1477-79
1408
1410
1482
1480
1484
1495
JUL 8 - 1924
JUL 8 - 1924
APR 1 3 1925
FEB 2 8 1923
SEP 5 - 1924
JUN - 8 1922
MAR 6 - 1923
FEB 1 0 1926
SEP 1 1 1925
432-4
436-8
430-32-34
444
438
1498
344
338
330-2-4
326-28
322-324
320
314
308-10
300
AUG 1 8 1925
JUL 9 1925
MAY 1 1924
SEP 1 2 1924
JUN 1 1929
338
332
326
Met 1931
331
329
327
325
321
317
315
313
309
307
301-3-5
239
233
227-31
6/20/16
11/10/9
1425 chg. 7/8/24
1429 Chge 7/8/24

SCANNED

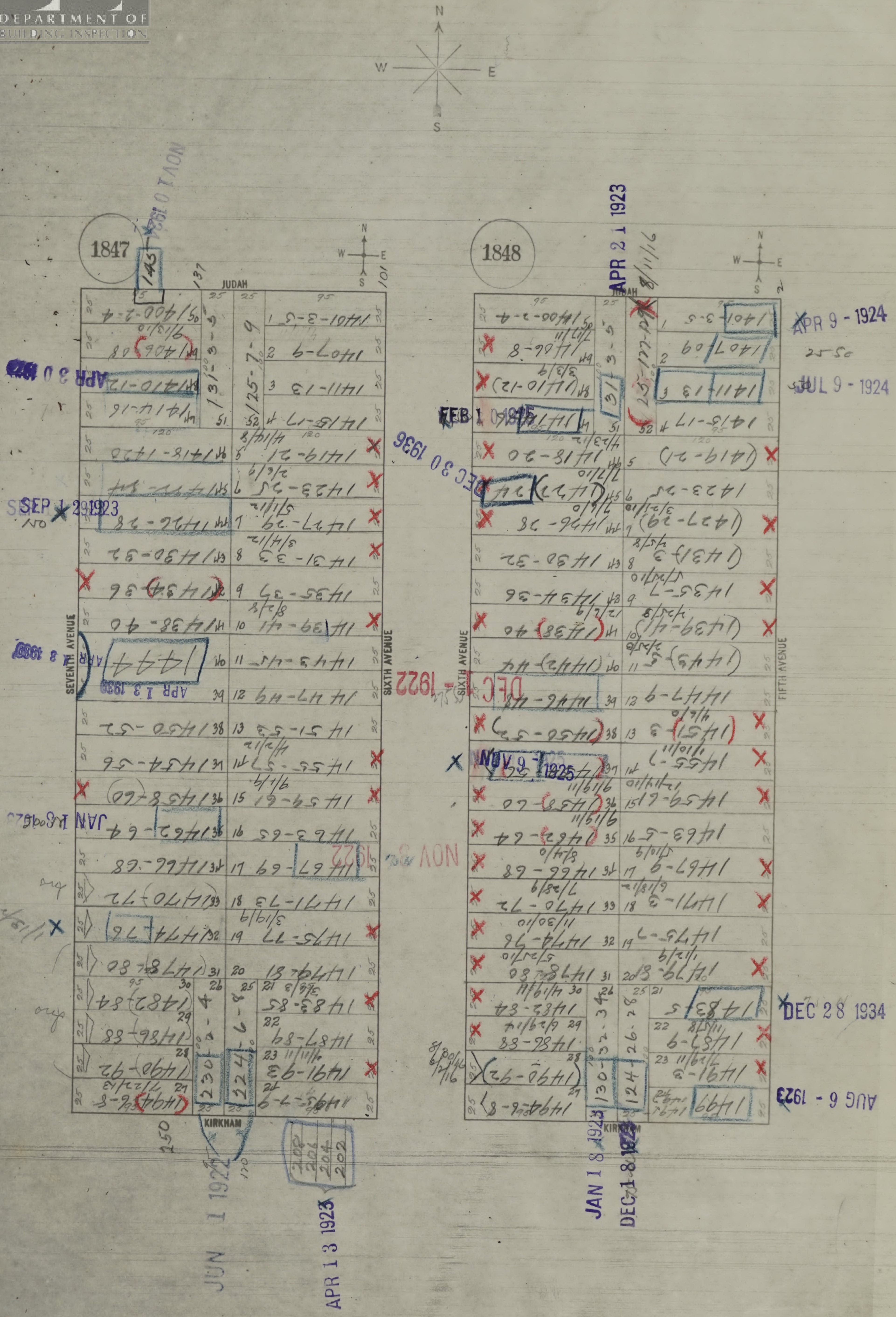
N
W
E
S
1847
1848
JUDAH
KIRKHAM
SEVENTH AVENUE
SIXTH AVENUE
FIFTH AVENUE
NOV 1 1920
APR 30 1923
SEP 1 1923
APR 13 1923
JAN 1923
NOV 1922
DEC 1922
DEC 30 1936
FEB 1 1925
NOV 1925
APR 21 1923
APR 9 - 1924
JUL 9 - 1924
DEC 28 1934
AUG 6 - 1923
JAN 18 1923
DEC 18 1923
JUN 1 1922
APR 13 1923

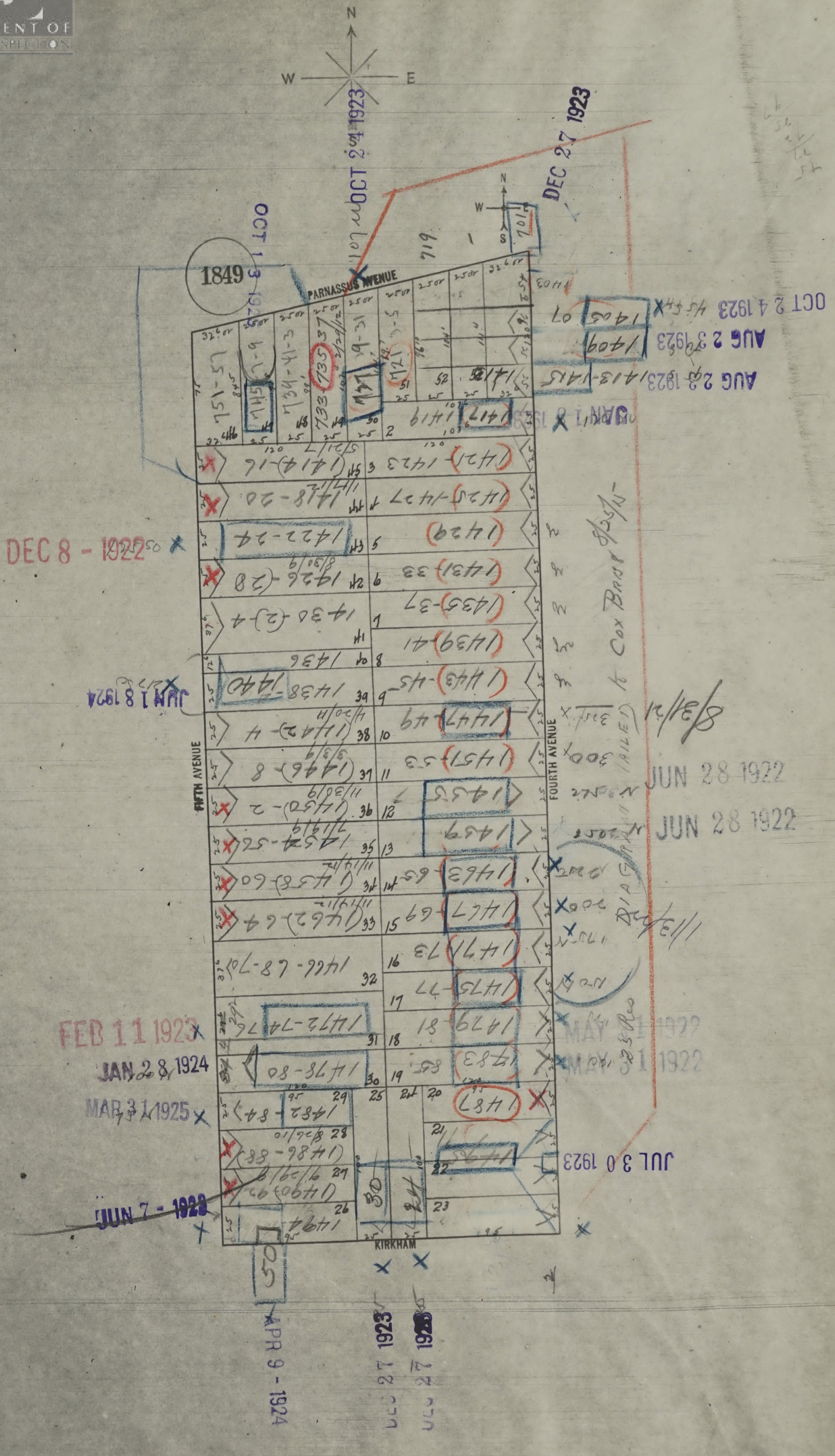
N
W
E
S
1849
PARNASSUS AVENUE
FIFTH AVENUE
FOURTH AVENUE
KIRKHAM
OCT 13 1924
OCT 24 1923
DEC 27 1923
OCT 24 1923
AUG 23 1923
AUG 22 1923
JAN 18 1923
DEC 8 - 1922
JUN 18 1924
JUN 28 1922
JUN 28 1922
MAY 31 1922
MAY 31 1922
FEB 11 1923
JAN 28 1924
MAR 31 1925
JUL 30 1923
JUN 7 - 1928
APR 9 - 1924
DEC 27 1923
DEC 27 1923
751-57
745
739-41-3
733
735
737
729-31
723-5
721
1405-07
1409
1413-1415
1417
1419
1421-1423
1425-1427
1429
1431-33
1435-37
1439-41
1443-45
1447-49
1451-53
1455
1459
1463-65
1467-69
1471-73
1475-77
1479-81
1483
1487
1414-16
1418-20
1422-24
1426-28
1430-2-4
1436
1438-1440
1442-4
1446-8
1450-2
1454-56
1458-60
1462-64
1466-68-70
1472-74-76
1476-80
1482-84
1486-88
1490-92
1494
50
5
Cox Bros
Diamond Sailer
Burrell

1850
1851

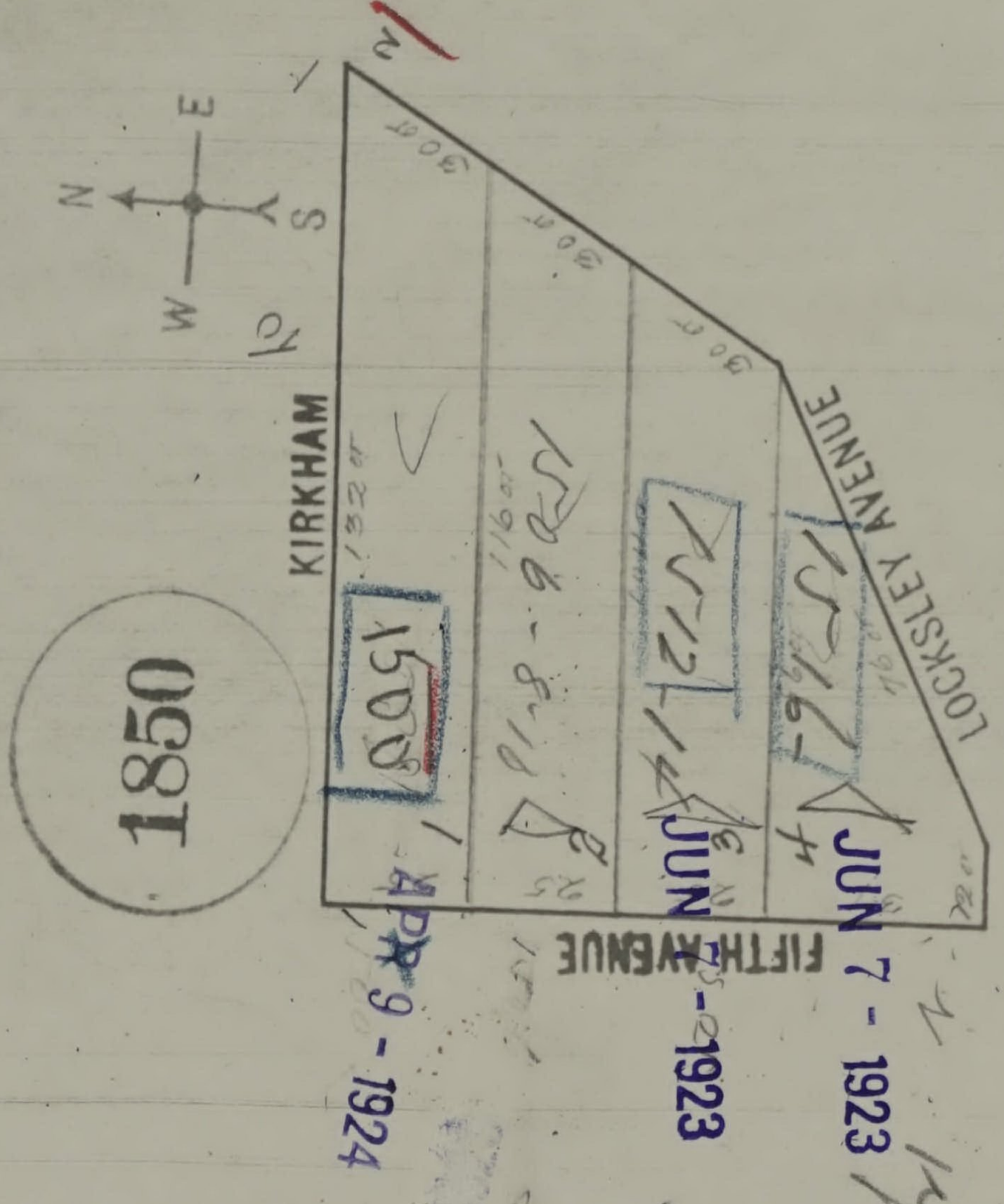
1850
KIRKHAM
FIFTH AVENUE
LOCKSLEY AVENUE
N
E
S
W
1500
1508-8-8
1512/14
1516-
APR 9 - 1924
JUN 7 - 1923
JUN 7 - 1923

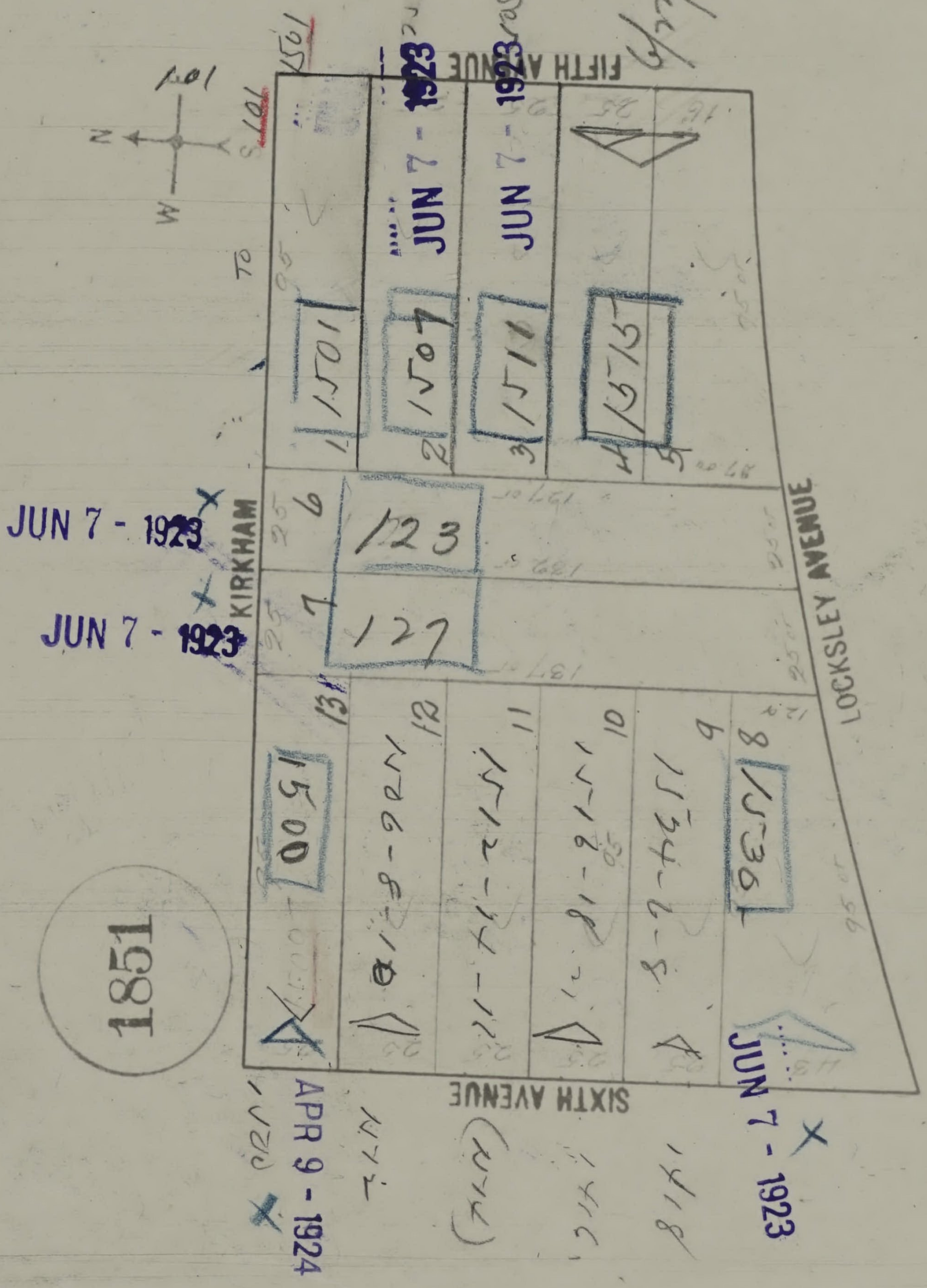
1851
FIFTH AVENUE
KIRKHAM
SIXTH AVENUE
LOCKSLEY AVENUE
N
W
1501
1507
1511
1515
123
127
1500
1506-8-10
1512-14-16
1518-18
1534-6-8
1530
JUN 7 - 1923
JUN 7 - 1923
JUN 7 - 1923
JUN 7 - 1923
JUN 7 - 1923
APR 9 - 1924

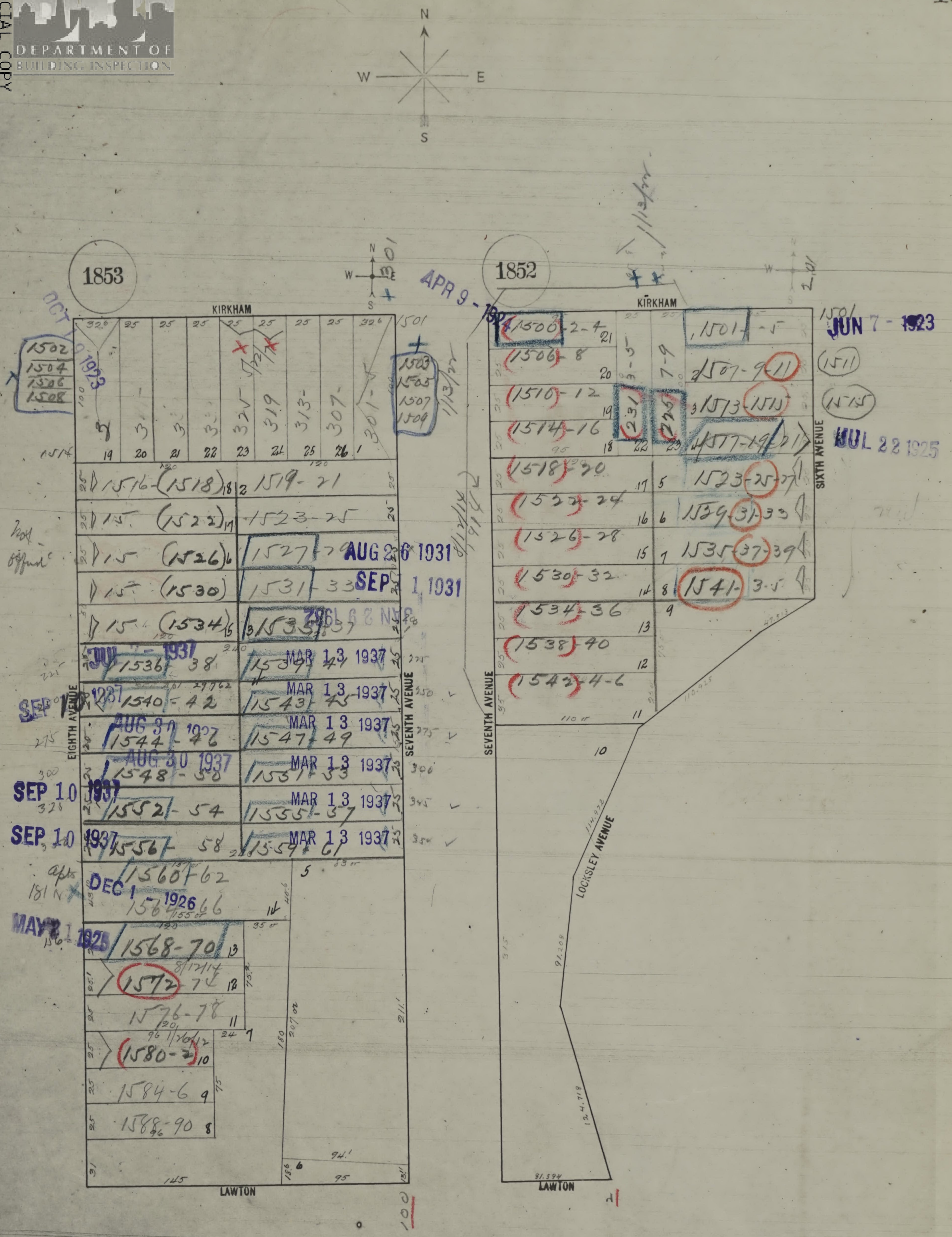
N
W
E
S
1853
1852
KIRKHAM
LAWTON
EIGHTH AVENUE
SEVENTH AVENUE
SEVENTH AVENUE
SIXTH AVENUE
LOCKSLEY AVENUE
OCT 10 1923
1502
1504
1506
1508
1503
1505
1507
1509
APR 9 - 1932
JUN 7 - 1923
JUL 22 1925
AUG 26 1931
SEP 1 1931
MAR 13 1937
JUL - 1937
SEP 10 1937
AUG 30 1937
DEC 1 - 1926
MAY 21 1925
1516-(1518)
1519-21
1523-25
(1522)
(1526)
1527-29
(1530)
1531-33
(1534)
1535-37
1536-38
1539-41
1540-42
1543-45
1544-46
1547-49
1548-50
1551-53
1552-54
1555-57
1556-58
1559-61
1560-62
1564-66
1568-70
1572-74
1576-78
1580-2
1584-6
1588-90
1500-2-4
1501-5
1506-8
1507-9-11
1510-12
1513-15
1514-16
1517-19-21
1518-20
1523-25-27
1522-24
1529-31-33
1526-28
1535-37-39
1530-32
1541-3-5
1534-36
1538-40
1542-4-6
1511
1515
231
225
3-5
7-9
325
319
313
307
301
10

1854

1855

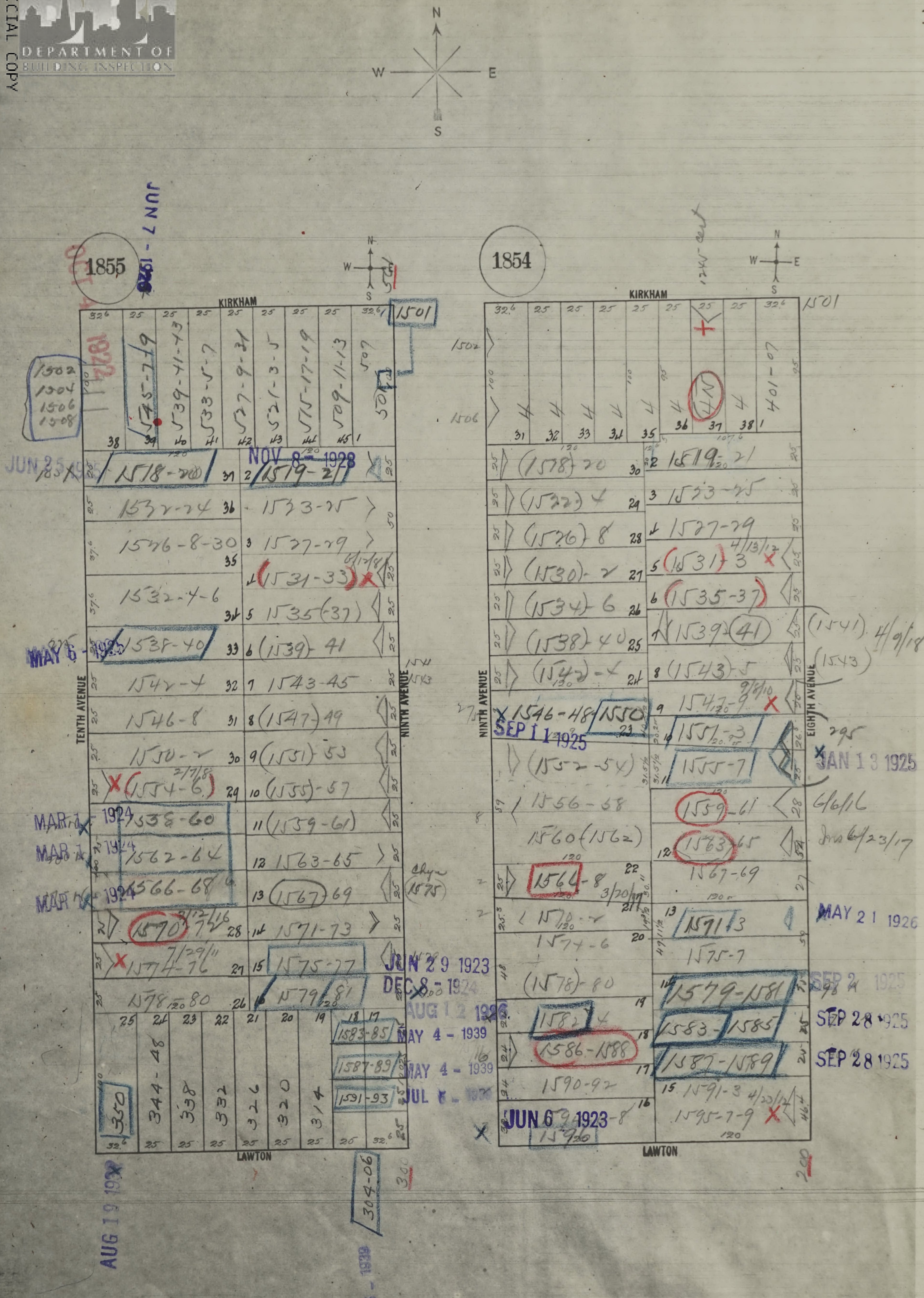
N
S
W
E
1855
1854
KIRKHAM
LAWTON
TENTH AVENUE
NINTH AVENUE
EIGHTH AVENUE
1501
1502
1504
1506
1508
1519-21
1518-20
1532-34
1533-35
1536-8-30
1527-29
1531-33
1532-4-6
1535-37
1538-40
1539-41
1542-4
1543-45
1546-8
1547-49
1550-2
1551-53
1554-6
1555-57
1558-60
1559-61
1562-64
1563-65
1566-68
1567-69
1570-72
1571-73
1574-76
1575-77
1578-80
1579-81
1583-85
1587-89
1591-93
350
344-48
338
332
326
320
314
304-06
1522-4
1526-8
1530-2
1534-6
1538-40
1542-4
1546-48
1550
1552-54
1556-58
1560 (1562)
1564-8
1570-2
1574-6
1578-80
1582-4
1586-1588
1590-92
1596
1523-25
1541
1543
1547-9
1551-3
1555-7
1575-7
1579-1581
1583-1585
1587-1589
1591-3
1595-7-9
401-07
JUN 7 1926
JUN 25 1925
NOV 8 1928
MAY 6 1925
MAR 1 1924
MAR 1 1924
MAR 1 1924
JUN 29 1923
DEC 8 1924
AUG 12 1926
MAY 4 1939
MAY 4 1939
JUL 5 1939
SEP 11 1925
JUN 6 1923
JAN 13 1925
MAY 21 1926
SEP 2 1925
SEP 28 1925
SEP 28 1925
AUG 19 1932
JUL 5 1939
4/9/18
6/6/16
4/13/17
4/23/17
9/8/10
3/12/16
7/29/11
2/7/18
3/20/17
300
200

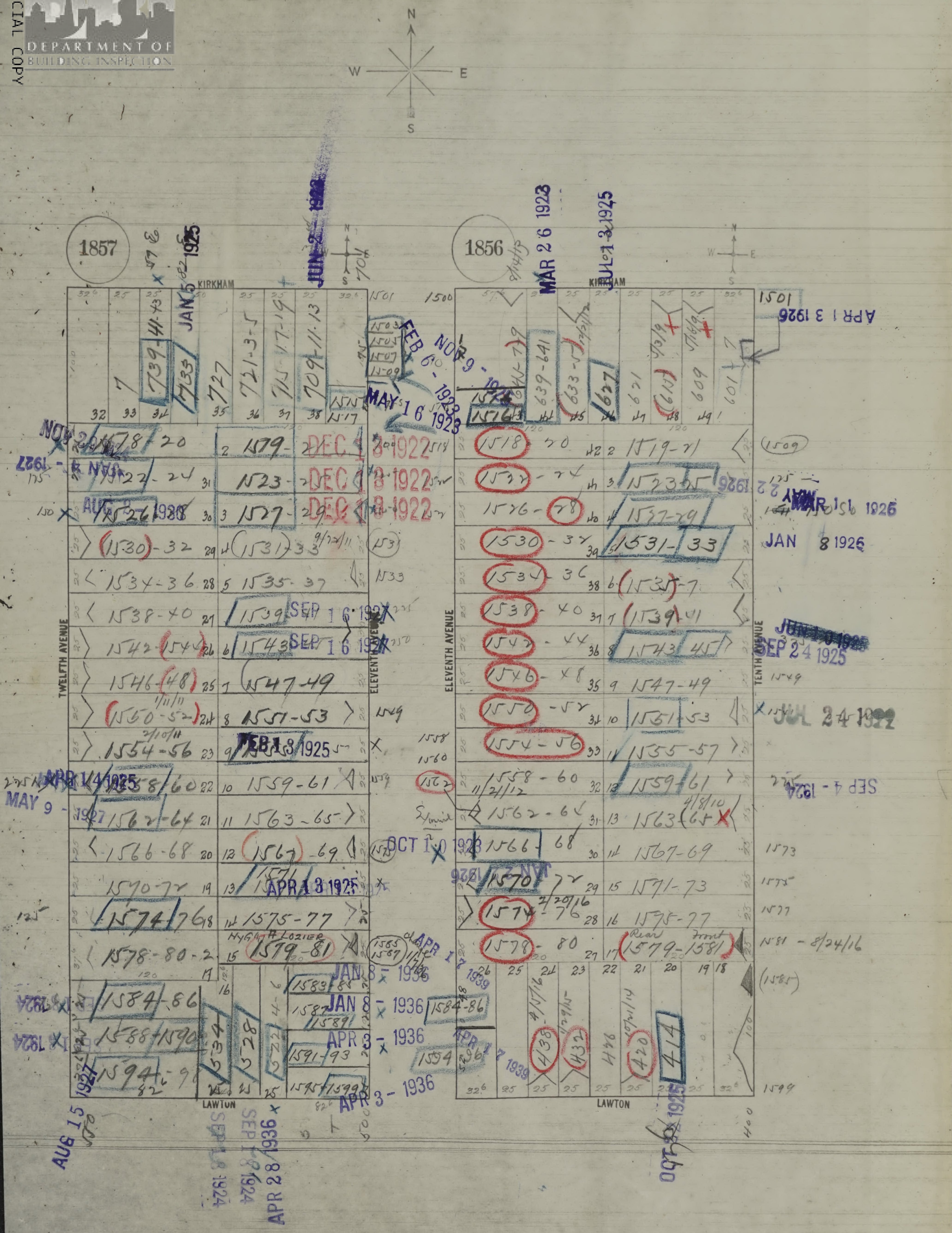
N
W
E
S
1857
1856
KIRKHAM
TWELFTH AVENUE
ELEVENTH AVENUE
TENTH AVENUE
LAWTON
739
733
727
721-3-5
715-17-19
709-11-13
1501
1500
1503
1505
1507
1509
1515
1517
639-641
633-5
627
621
615
609
601
1578-20
1579
1518-20
1519-21
1522-24
1523
1522-24
1523-25
1526
1527
1526-28
1527-29
1530-32
1531-33
1534-36
1535-37
1538-40
1539
1539-41
1542-1544
1543
1542-44
1543-45
1546-48
1547-49
1550-52
1551-53
1554-56
1555-57
1558-60
1559-61
1562-64
1563-65
1566-68
1567-69
1570-72
1571-73
1574-76
1575-77
1578-80-2
1579-81
1581
1583-85
1587
1589
1591-93
1595
1599
1584-86
1588-1590
1594-96
534
528
522
438
432
444
420
414
1509
1573
1575
1577
1581 - 8/24/16
1585
1599
HYGH H LOZIER
Rear
front
9/22/11
1/11/11
2/10/11
11/2/12
4/8/10
2/20/16
DEC 1 8 1922
FEB 6 - 1923
NOV 9 - 1923
MAY 1 6 1923
MAR 2 6 1923
JUL 1 3 1925
JUN 2 - 1923
JAN 5 1925
APR 1 3 1926
MAY 2 2 1926
MAR 15 1926
JAN 8 1926
JUN 1 0 1925
SEP 2 4 1925
JUL 2 4 1922
SEP 4 - 1924
SEP 1 6 1927
FEB 1 3 1925
APR 1 4 1925
MAY 9 - 1927
NOV 2 - 1926
JAN 1 - 1927
AUG 2 - 1928
OCT 1 0 1923
JAN 2 - 1926
APR 1 3 1925
APR 1 7 1939
JAN 8 - 1936
APR 3 - 1936
AUG 1 5 1927
SEP 1 8 1924
APR 2 8 1936
OCT 1925

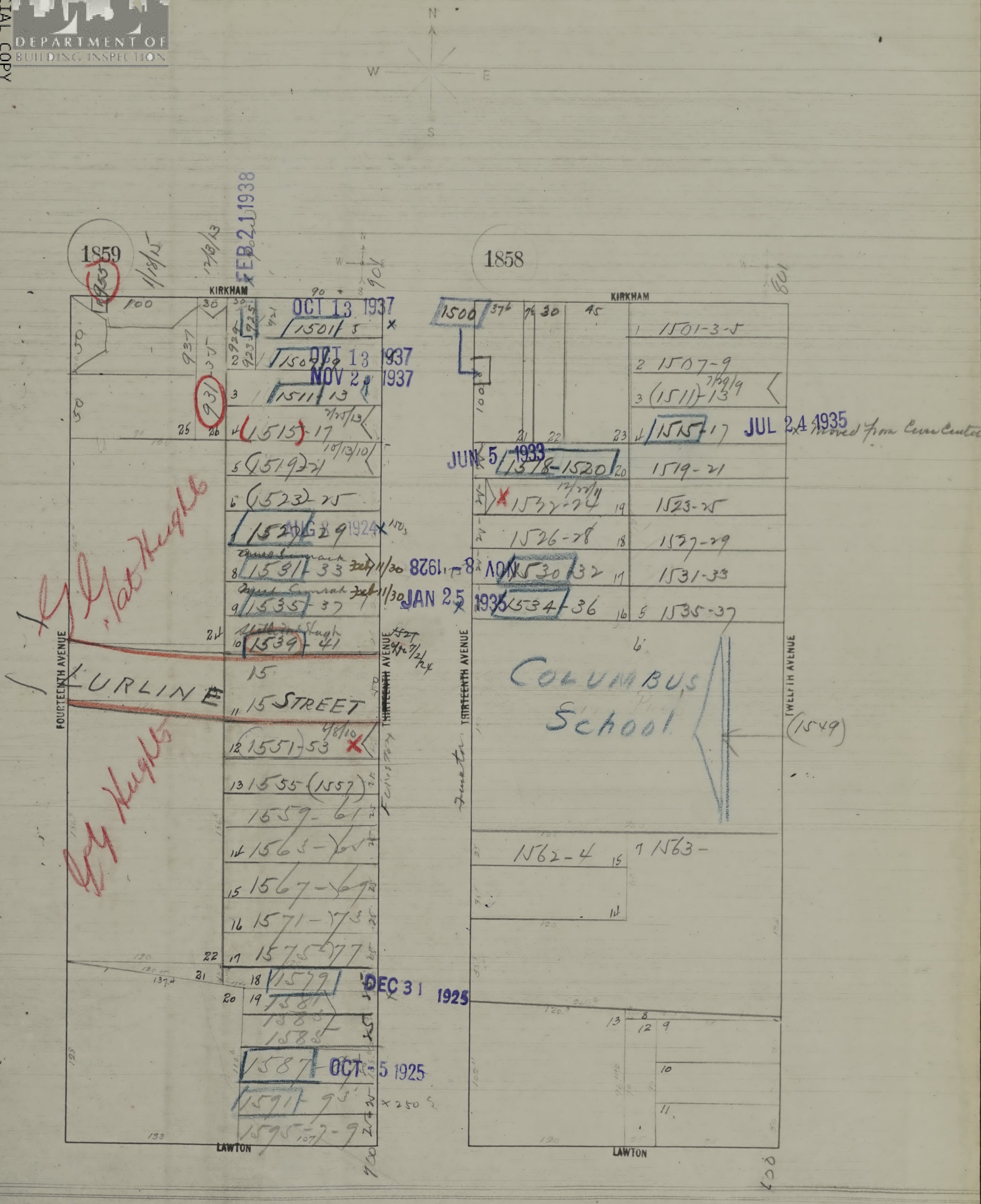
N
W
E
S
1859
1858
KIRKHAM
LAWTON
FOURTEENTH AVENUE
THIRTEENTH AVENUE
TWELFTH AVENUE
LURLINE STREET
COLUMBUS School
FEB 21 1938
OCT 13 1937
NOV 2 1937
JUN 5 1933
JUL 24 1935
AUG 8 1924
NOV 8 1928
JAN 25 1935
DEC 31 1925
OCT 5 1925
1501-3-5
1507-9
1511-13
1515-17
1519-21
1523-25
1527-29
1531-33
1535-37
1539-41
1551-53
1555 (1557)
1559-61
1563-65
1567-69
1571-73
1575-77
1579
1581
1583
1587
1591-93
1595-7-9
1500
1518-1520
1522-24
1526-28
1530-32
1534-36
1562-4
1563-
(1549)
931
937
moved from Civic Center
Gy Heights

OFFICIAL COPY
SAN FRANCISCO
DBI
DEPARTMENT OF
BUILDING INSPECTION

1860
1861

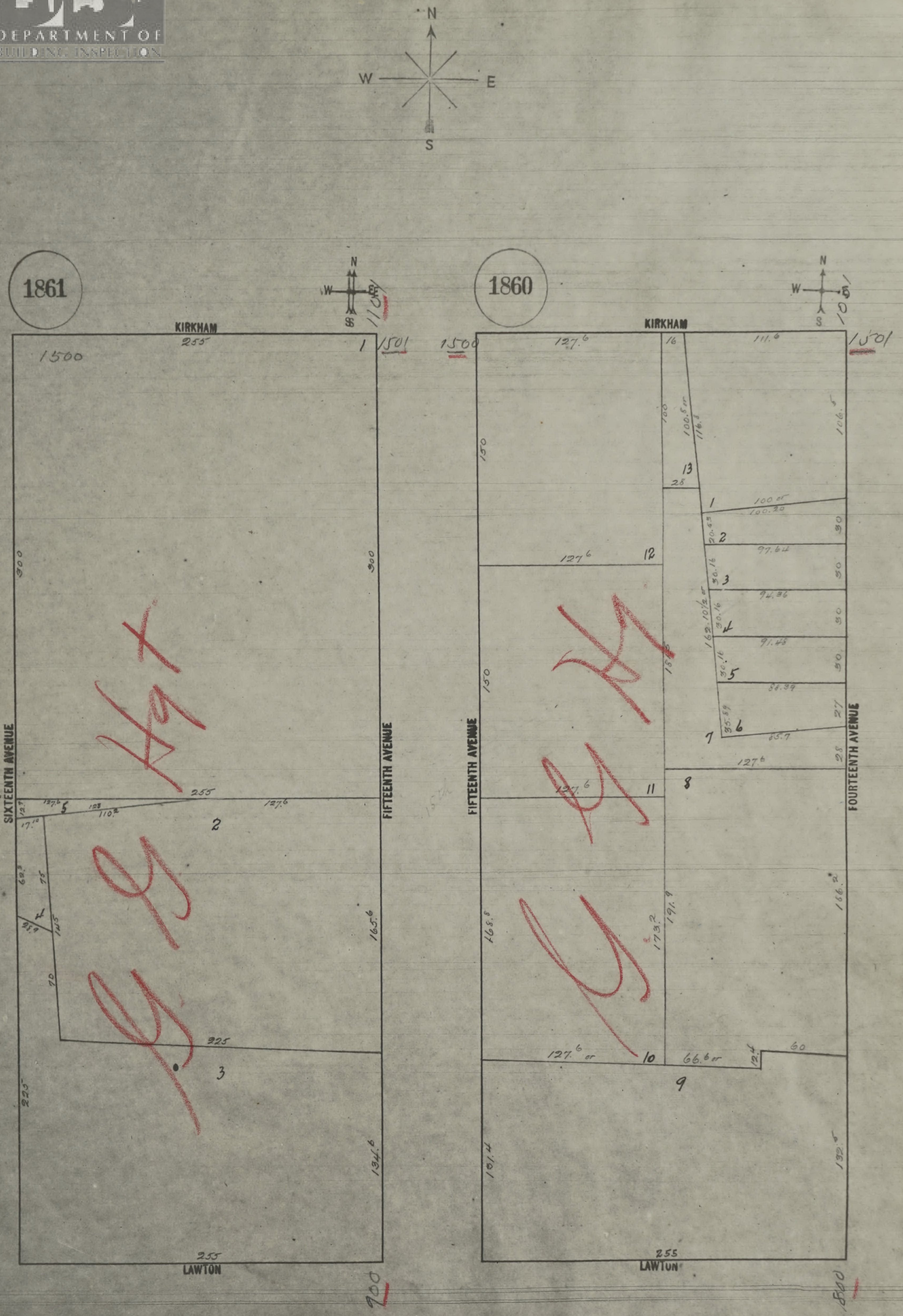
N
W
E
S
1861
KIRKHAM
255
1500
1
1501
1101
SIXTEENTH AVENUE
FIFTEENTH AVENUE
300
300
255
127.6
5
2
17.10
68.2
75
4
145
70
325
3
225
165.6
134.6
255
LAWTON
900
G G Agt
1860
KIRKHAM
1500
127.6
16
111.6
1501
1001
100
100.5
116.3
106.5
150
13
25
1
100.5
30.43
2
30
97.64
127.6
12
3
30.16
94.56
30
4
91.48
30
5
30.16
88.39
30
35.59
6
27
7
85.7
127.6
28
8
11
127.6
FIFTEENTH AVENUE
FOURTEENTH AVENUE
150
168.8
173.2
191.9
166.2
127.6
10
66.6
12
60
9
101.4
132.6
255
LAWTON
1500
G H
G G

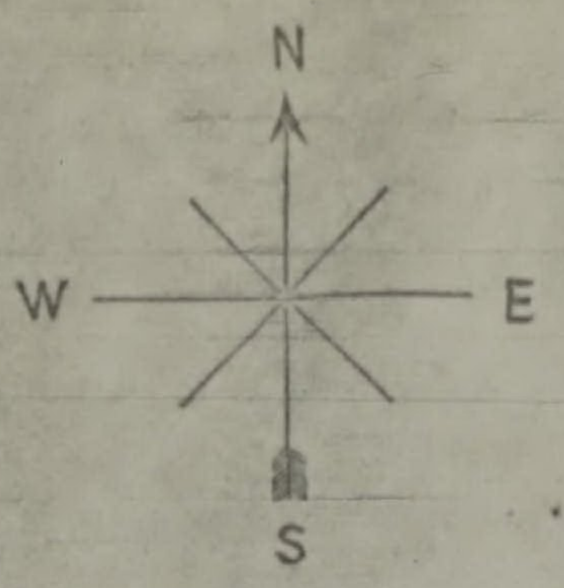
N
W
E
S

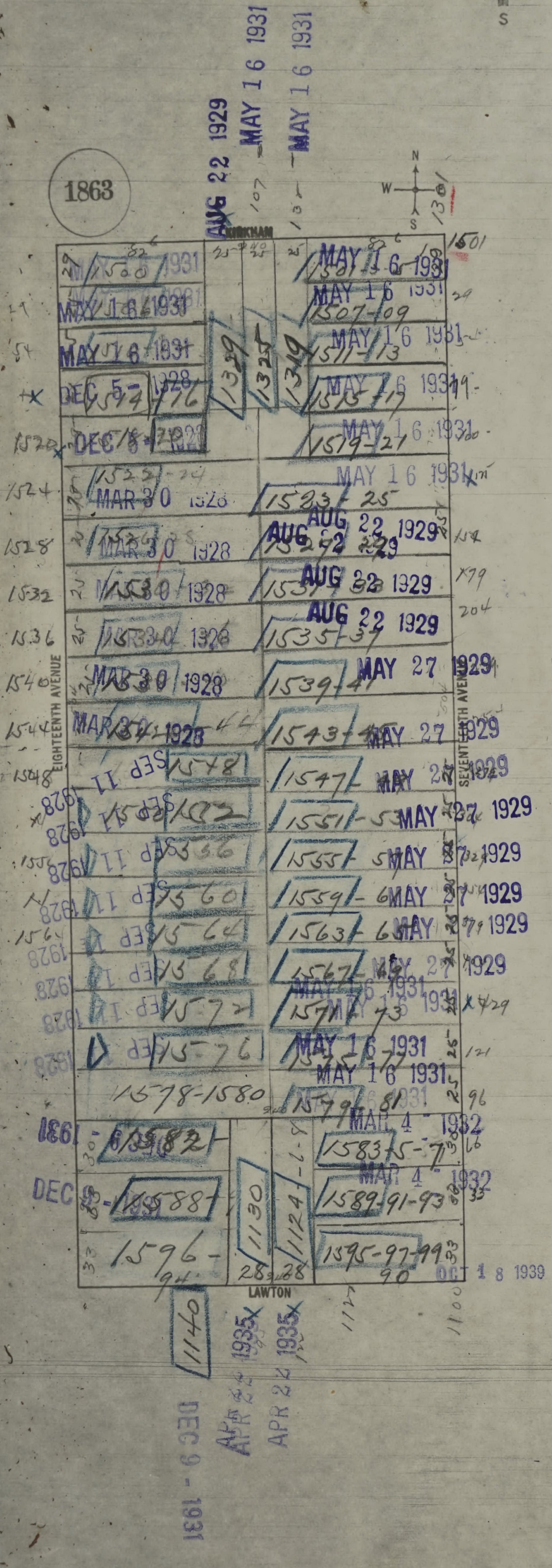
1863
KIRKHAM
LAWTON
EIGHTEENTH AVENUE
SEVENTEENTH AVENUE
AUG 22 1929
MAY 16 1931
MAY 16 1931
1501
1500
1507-09
1511-13
1515-19
1519-21
1523-25
1527-29
1531-33
1535-37
1539-41
1543-45
1547
1551-53
1555
1559
1563
1567
1571
1577-79
1579-81
1583-85-87
1589-91-93
1595-97-99
1522-24
1526
1530
1548
1552
1556
1560
1564
1568
1572
1576
1578-1580
1582
1588
1596
1329
1325
1319
1130
1124
1140
MAR 30 1928
DEC 5 1928
SEP 11 1928
MAY 27 1929
MAR 4 1932
DEC 9 1931
APR 22 1935
OCT 18 1939

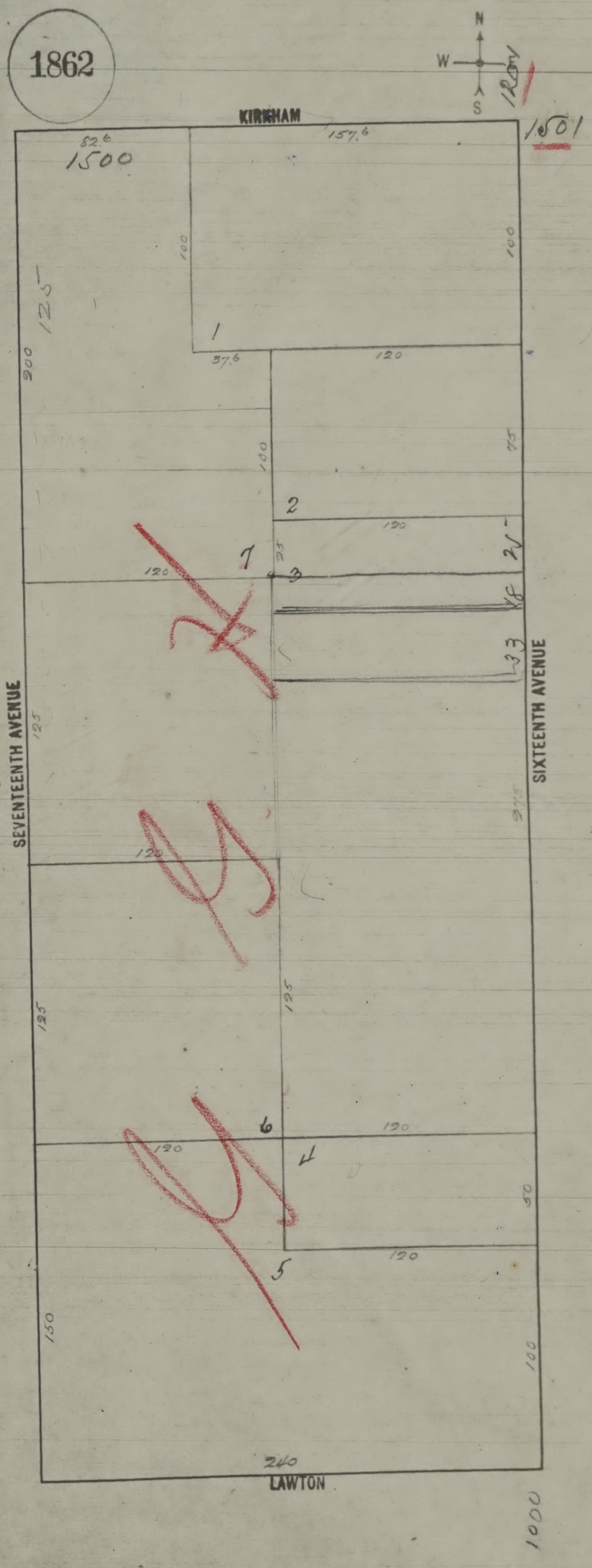
1862
KIRKHAM
LAWTON
SEVENTEENTH AVENUE
SIXTEENTH AVENUE
1500
1501
1000
1
2
3
4
5
6
7
120
100
125
240
GY

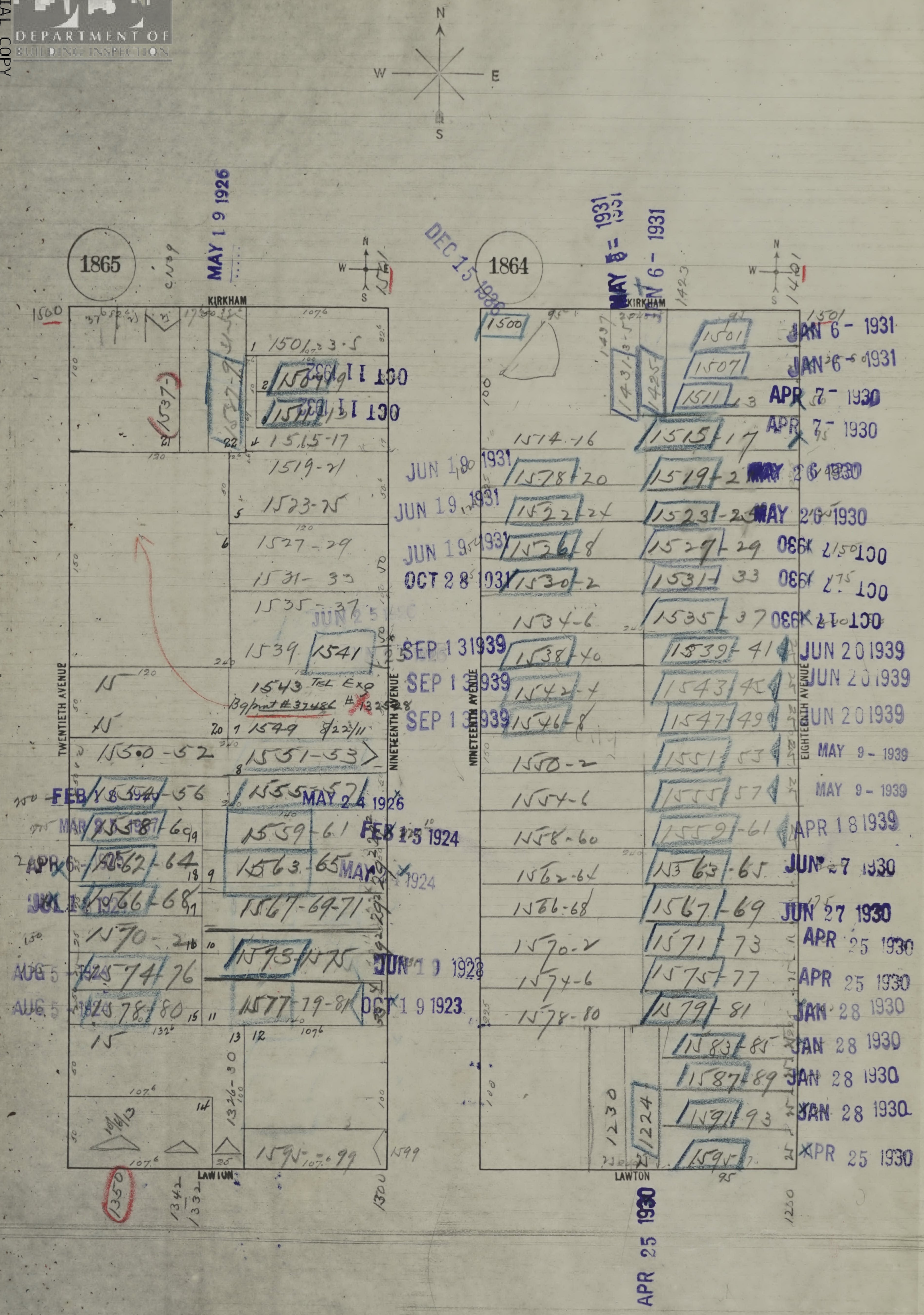
N
W
E
S
1865
1864
KIRKHAM
LAWTON
TWENTIETH AVENUE
NINETEENTH AVENUE
EIGHTEENTH AVENUE
MAY 1 9 1926
DEC 15 1936
MAY 6 1931
JAN 6 - 1931
1500
1501
1501-3-5
1507
1511
1515-17
1519-21
1523-25
1527-29
1531-33
1535-37
1539
1541
1543 TEL EXG
Bg. permit #37486
1549 8/22/11
1550-52
1551-53
1555-57
1559-61
1563-65
1567-69-71
1573-75
1577-79-81
1570-2
1574-76
1578-80
1595-99
1599
1326-30
1350
1342
1332
1300
1514-16
1518-20
1522-24
1526-8
1530-2
1534-6
1538-40
1542-4
1546-8
1550-2
1554-6
1558-60
1562-64
1566-68
1570-2
1574-6
1578-80
1431
1425
1423
1437
1401
1230
1224
1583-85
1587-89
1591-93
1595
OCT 1 1 1932
JUN 1 9 1931
OCT 2 8 1931
SEP 1 3 1939
MAY 2 4 1926
FEB 1 5 1924
MAY 1924
JUN 1 9 1923
OCT 1 9 1923
FEB 1 8 1924
MAR 2 5 1924
APR 1924
JUL 1 1924
AUG 5 1924
APR 7 - 1930
MAY 2 6 1930
OCT 2 1930
OCT 1 1930
JUN 2 0 1939
MAY 9 - 1939
APR 1 8 1939
JUN 2 7 1930
APR 2 5 1930
JAN 2 8 1930
APR 2 5 1930
107.6
120
100
95

1866
1867

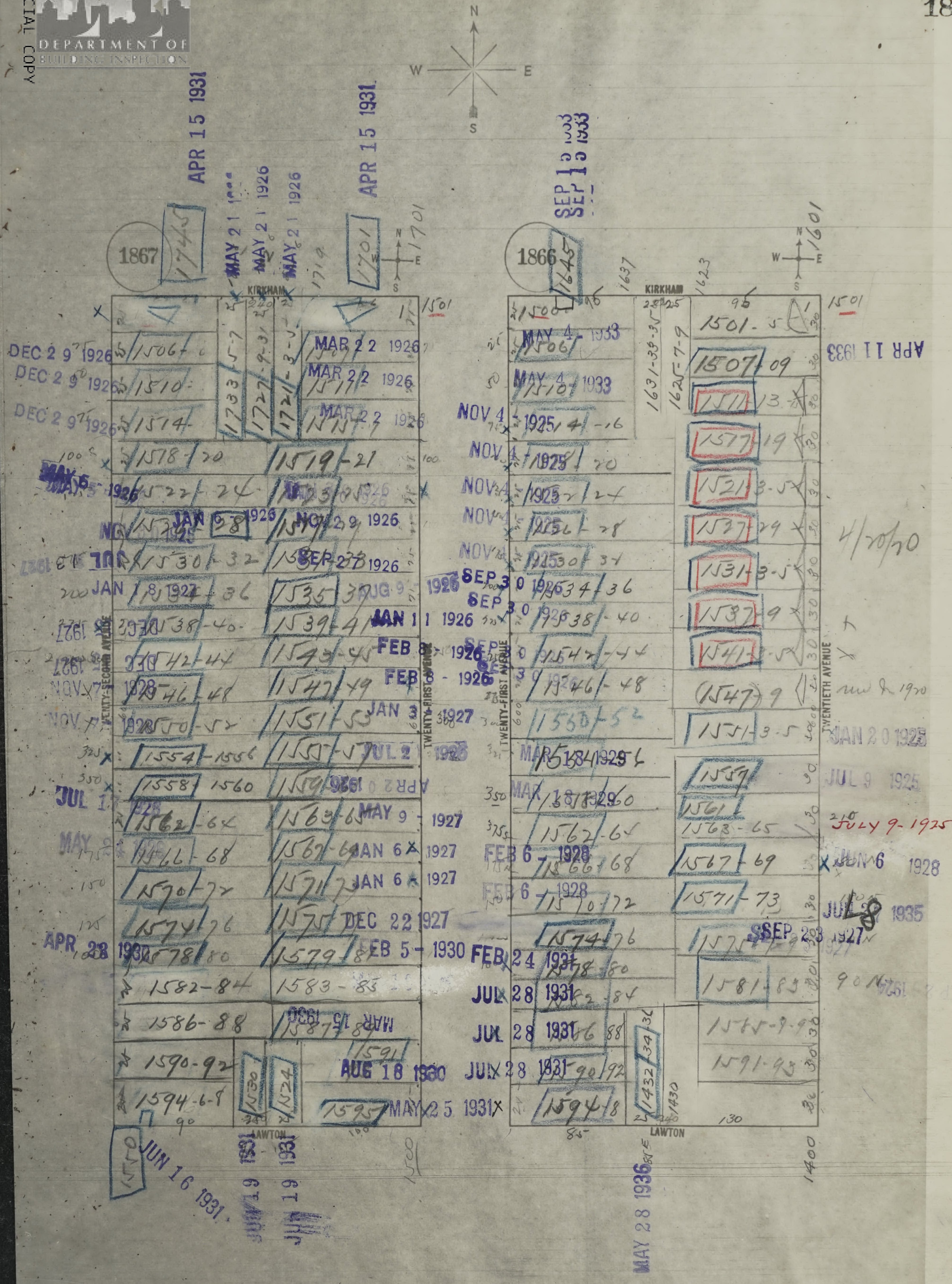
N
W
E
S
1867
1866
KIRKHAM
LAWTON
TWENTY-SECOND AVENUE
TWENTY-FIRST AVENUE
TWENTIETH AVENUE
1745
1701
1645
1601
1501
1500
1400
1733-5-7
1727-9-31
1721-3-5
1719
1637
1631-33-35
1625-7-9
1623
1506
1510
1514
1518-20
1519-21
1522-24
1526-28
1530-32
1534-36
1535-37
1538-40
1539-41
1542-44
1543-45
1546-48
1547-49
1550-52
1551-53
1554-1556
1555-57
1558-1560
1559-61
1562-64
1563-65
1566-68
1567-69
1570-72
1571-73
1574-76
1575-77
1578-80
1579-81
1582-84
1583-85
1586-88
1587-89
1590-92
1591
1594-6-8
1595
1530
1524
1570
1501-5
1507-09
1511-13
1517-19
1521-3-5
1527-29
1531-3-5
1537-9
1541-3-5
1547-9
1551-3-5
1559
1561
1563-65
1581-83
1585-9-9
1591-93
1432-34-36
1430
APR 15 1931
MAY 21 1926
SEP 15 1933
MAY 4 1933
APR 11 1933
DEC 29 1926
MAR 22 1926
NOV 4 1925
NOV 29 1926
SEP 27 1926
SEP 30 1926
JAN 11 1926
FEB 8 1926
JAN 3 1927
JAN 18 1927
JUL 2 1928
MAY 9 1927
JAN 6 1927
DEC 22 1927
FEB 5 1930
FEB 24 1931
JUL 28 1931
MAR 15 1930
AUG 18 1930
MAY 25 1931
FEB 6 1928
APR 28 1930
JUN 16 1931
JUN 19 1931
MAY 28 1936
JAN 20 1925
JUL 9 1925
JULY 9-1925
JUN 6 1928
JUL 8 1935
SEP 28 1927
4/20/70

MADE IN GERMANY

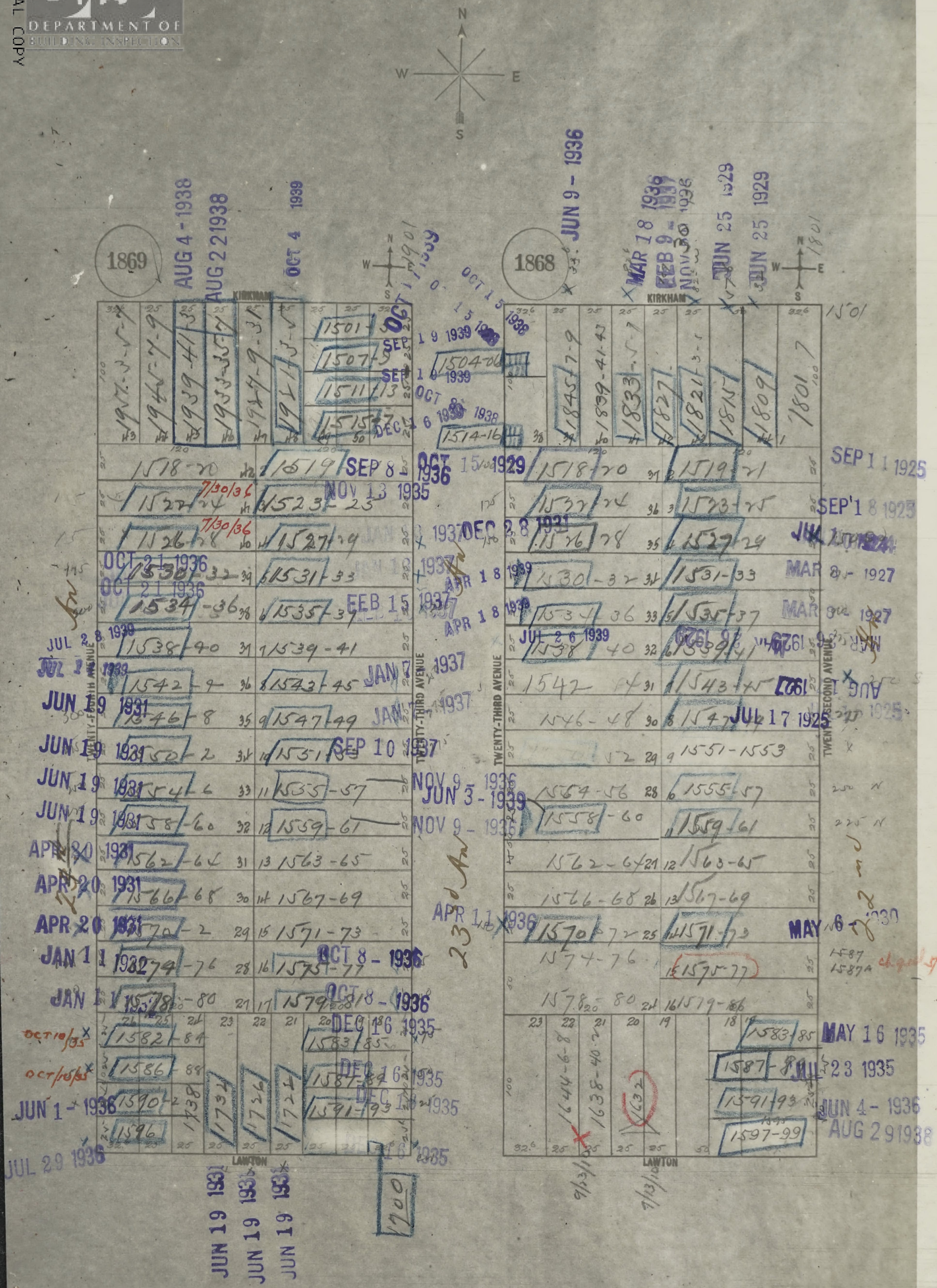
N
W
E
S
1869
1868
KIRKHAM
LAWTON
TWENTY-FOURTH AVENUE
TWENTY-THIRD AVENUE
TWENTY-SECOND AVENUE
1501-3
1507-9
1511-13
1515-17
1504-06
1514-16
1518-20
1519
1522-24
1523-25
1526-28
1527-29
1530-32
1531-33
1534-36
1535-37
1538-40
1539-41
1542-44
1543-45
1546-48
1547-49
1550-2
1551-53
1554-56
1555-57
1558-60
1559-61
1562-64
1563-65
1566-68
1567-69
1570-72
1571-73
1574-76
1575-77
1578-80
1579-81
1582-84
1583-85
1586-88
1587-89
1590-92
1591-93
1596
1597-99
1738
1734
1726
1722
1700
1845-7-9
1839-41-43
1833-5-7
1827
1821-3-5
1815
1809
1801-7
1644-6-8
1638-40-2
1632
1551-1553
1947-3-5-7
1945-7-9
1939-41
1933-35-7
1929-31
1917-3-5
7/30/36
7/30/36
OCT 10/35
OCT/10/35
ch. grad 5/22/35
9/13/10
7/13/10
24th Av
23rd Av
22nd Av
AUG 4-1938
AUG 22 1938
OCT 4 1939
OCT 17 1901
OCT 15 1938
SEP 19 1939
SEP 18 1939
OCT 8 1938
DEC 16 1938
SEP 8-1936
NOV 13 1935
OCT 15 1929
DEC 28 1931
OCT 21 1936
FEB 15 1937
APR 18 1939
JUL 28 1939
JUL 26 1939
JAN 7 1937
JUN 19 1931
SEP 10 1937
NOV 9-1936
JUN 3-1939
APR 20 1931
APR 11 1936
OCT 8-1936
JAN 11 1932
DEC 16 1935
JUN 1-1936
JUL 29 1936
JUN 9-1936
MAR 18 1936
FEB 9 1937
NOV 30 1936
JUN 25 1929
SEP 11 1925
SEP 18 1925
MAR 8-1927
JUL 17 1925
MAY 6-1930
MAY 16 1935
JUL 23 1935
JUN 4-1936
AUG 29 1938
JUN 19 1931

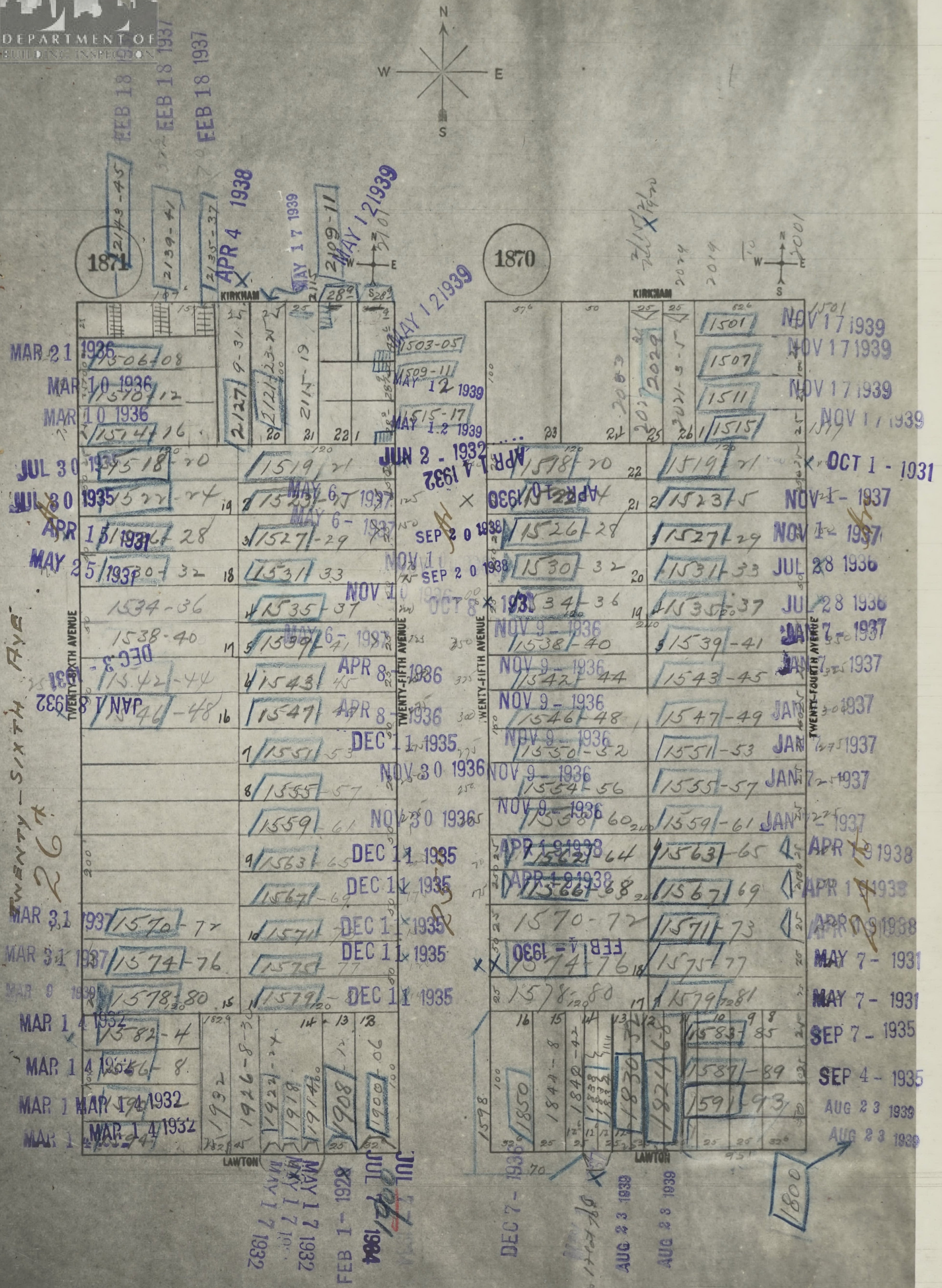
N
W
E
S
1871
1870
KIRKHAM
LAWTON
TWENTY-SIXTH AVENUE
TWENTY-FIFTH AVENUE
TWENTY-FIFTH AVENUE
TWENTY-FOURTH AVENUE
Twenty-Sixth Ave
26th
25th
24th
2149-45
2139-41
2135-37
2109-11
2127
2121-23-25
2115-19
1503-05
1509-11
1515-17
1506-08
1510-12
1514-16
1518-20
1522-24
1526-28
1530-32
1534-36
1538-40
1542-44
1546-48
1519-21
1523-25
1527-29
1531-33
1535-37
1539-41
1543-45
1547
1551-53
1555-57
1559-61
1563-65
1567-69
1570-72
1571-73
1574-76
1575-77
1578-80
1579-81
1582-4
1586-8
1932
1926-8-30
1922
1918
1914
1908
1900
1501
1507
1511
1515
2083
2027
2029
2021-3-5
1526-28
1530-32
1534-36
1538-40
1542-44
1546-48
1550-52
1554-56
1558-60
1562-64
1566-68
1570-72
1574-76
1578-80
1539-41
1543-45
1547-49
1551-53
1555-57
1559-61
1563-65
1567-69
1583-85
1587-89
1591-93
1598
1850
1844-8
1840-42
1830
1824-6-8
1800
2015-21
FEB 18 1937
APR 4 1938
MAY 17 1939
MAY 12 1939
MAR 21 1936
MAR 10 1936
JUL 30 1935
APR 15 1931
MAY 25 1931
DEC 3 1931
JAN 18 1932
MAR 31 1937
MAR 9 1939
MAR 14 1932
JUN 2 1932
APR 14 1932
APR 10 1930
SEP 20 1938
NOV 10 1936
OCT 8 1931
MAY 6 1937
APR 8 1936
DEC 11 1935
NOV 30 1936
NOV 9 1936
APR 19 1938
FEB 4 1930
NOV 17 1939
OCT 1 1931
NOV 1 1937
JUL 28 1936
JAN 7 1937
MAY 7 1931
SEP 7 1935
SEP 4 1935
AUG 23 1939
MAY 17 1932
FEB 1 1928
JUL 1934
DEC 7 1936

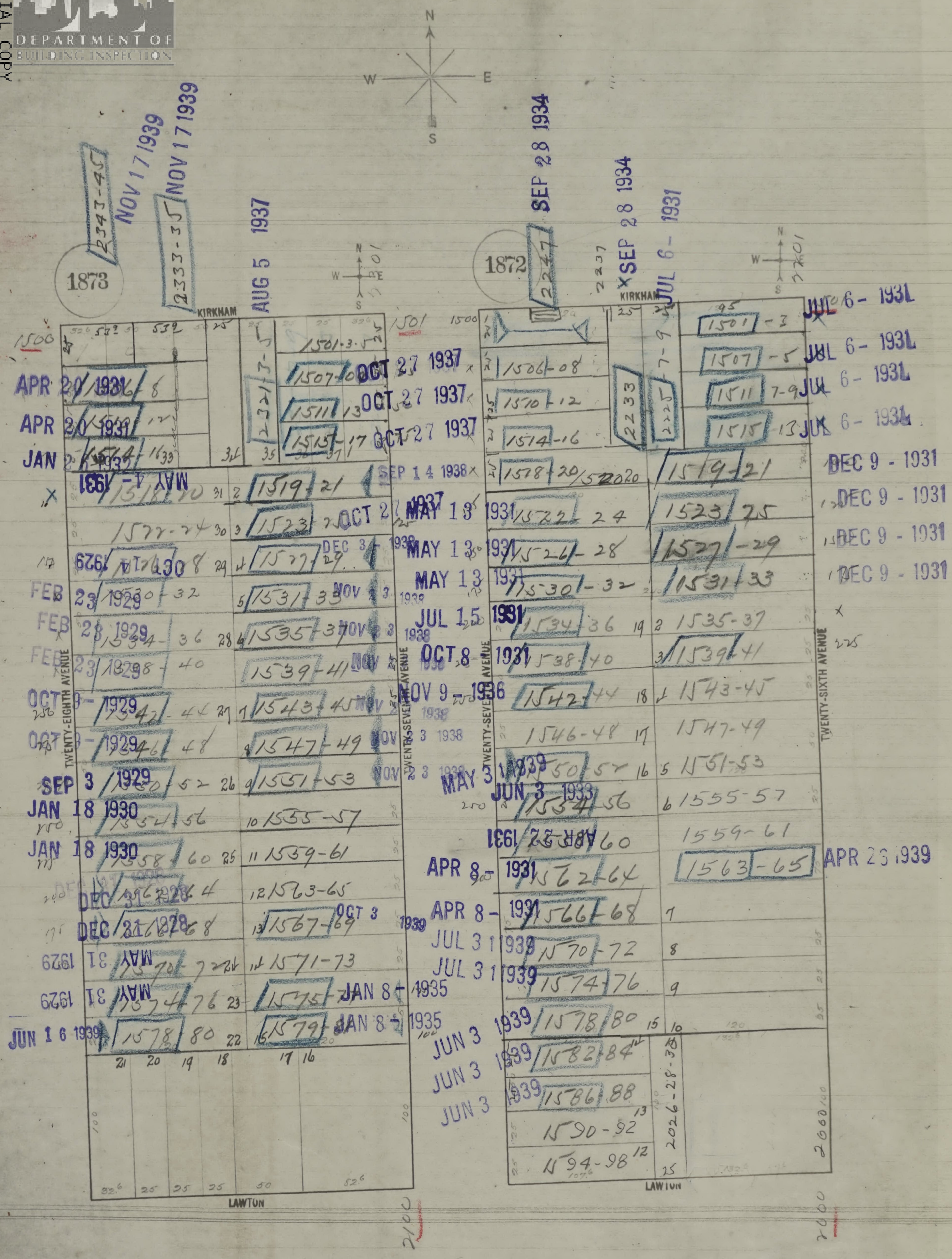
N
W
E
S
1873
1872
KIRKHAM
LAWTON
TWENTY-EIGHTH AVENUE
TWENTY-SEVENTH AVENUE
TWENTY-SIXTH AVENUE
2343-45
NOV 17 1939
2333-35
AUG 5 1937
2227
SEP 28 1934
2237
2233
2225
JUL 6 - 1931
1500
1501-3-5
1507
1511
1515-17
1519-21
1523
1527-29
1531-33
1535-37
1539-41
1543-45
1547-49
1551-53
1555-57
1559-61
1563-65
1567-69
1571-73
1575
1579
1578-80
1506-08
1510-12
1514-16
1518-20
1522-24
1526-28
1530-32
1534-36
1538-40
1542-44
1546-48
1550-52
1554-56
1558-60
1562-64
1566-68
1570-72
1574-76
1582-84
1586-88
1590-92
1594-98
2026-28-38
2000
2100
OCT 27 1937
APR 20 1931
JAN 2 1932
MAY 4 1931
FEB 23 1929
OCT 8 1929
SEP 3 1929
JAN 18 1930
DEC 31 1928
MAY 31 1929
JUN 16 1939
DEC 3 1938
NOV 3 1938
SEP 14 1938
MAY 13 1931
JUL 15 1931
OCT 8 1931
NOV 9 1936
MAY 3 1939
JUN 3 1933
APR 22 1931
APR 8 1931
JUL 31 1939
JAN 8 1935
JUN 3 1939
DEC 9 1931
APR 26 1939
OCT 3 1939

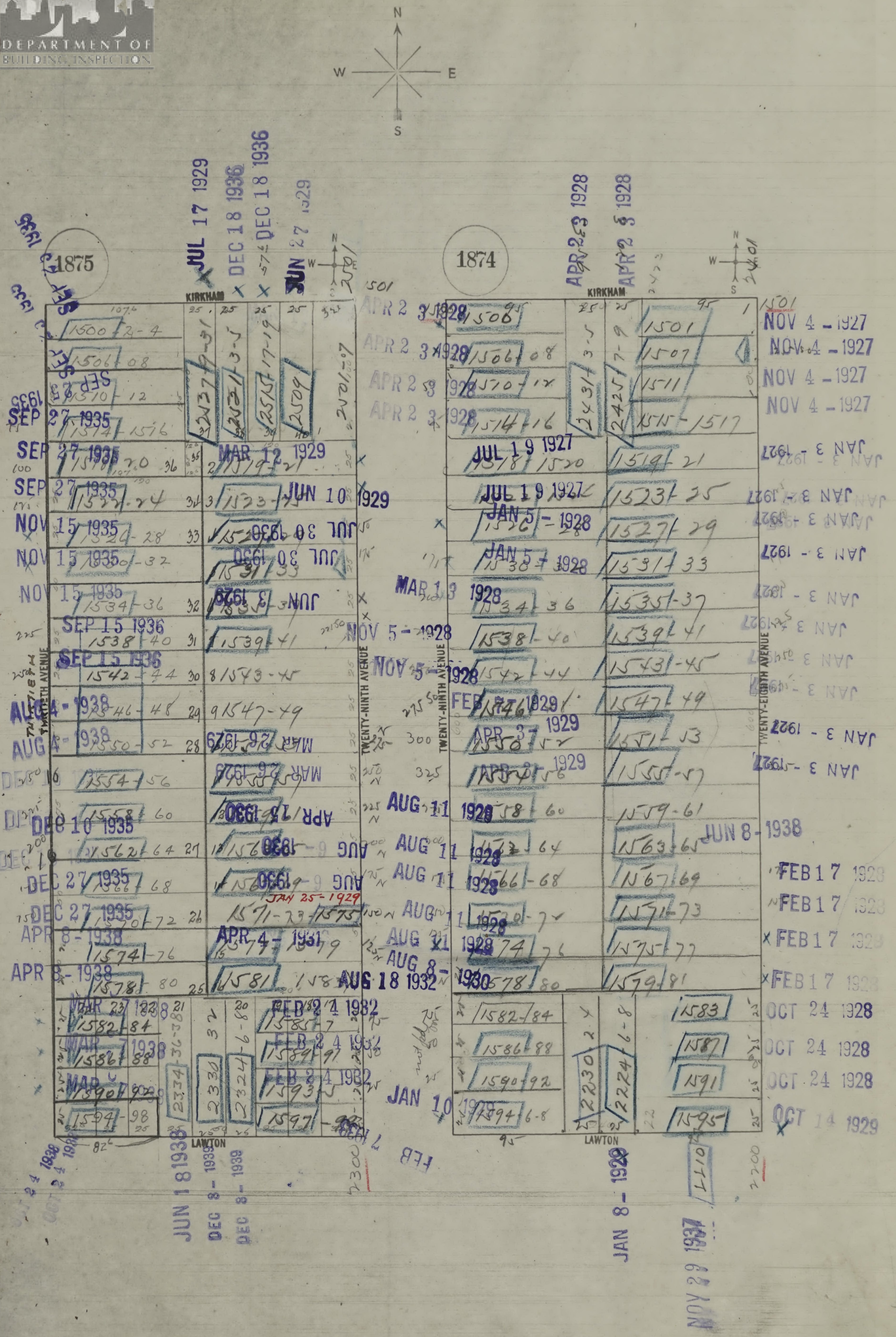
N
W
E
S
1875
1874
KIRKHAM
LAWTON
TWENTY-NINTH AVENUE
TWENTY-NINTH AVENUE
TWENTY-EIGHTH AVENUE
THIRTIETH AVENUE
1500
1501
1506
1507
1510
1511
1514
1515-1517
1518
1519-21
1522
1523-25
1526-28
1527-29
1530-32
1531-33
1534-36
1535-37
1538-40
1539-41
1542-44
1543-45
1546-48
1547-49
1550-52
1551-53
1554-56
1555-57
1558-60
1559-61
1562-64
1563-65
1566-68
1567-69
1570-72
1571-73
1574-76
1575-77
1578-80
1579-81
1581
1582-84
1583
1586-88
1587
1590-92
1591
1594-98
1595
1597
2437
2431
2425
2509
2431
2425
2334
2330
2324
2230
2224
2300
2200
JUL 17 1929
DEC 18 1936
JUN 27 1929
APR 23 1928
APR 2 3 1928
NOV 4 - 1927
JAN 3 - 1927
JUL 19 1927
JAN 5 - 1928
MAR 13 1928
NOV 5 - 1928
FEB 27 1929
APR 3 1929
AUG 11 1928
AUG 8 - 1930
JUN 8 - 1938
FEB 17 1928
OCT 24 1928
OCT 14 1929
JAN 10 1929
FEB 7 1930
JAN 8 - 1929
NOV 29 1937
SEP 27 1935
NOV 15 1935
SEP 15 1936
AUG 4 - 1938
DEC 10 1935
DEC 27 1935
APR 8 - 1938
MAR 23 1938
MAR 12 1929
JUN 10 1929
JUL 30 1930
JUN 3 1929
MAR 26 1929
APR 15 1930
AUG 6 - 1930
JAN 25 - 1929
APR 4 - 1931
AUG 18 1932
FEB 24 1932
JUN 18 1938
DEC 8 - 1939
OCT 24 1938

1876
1877

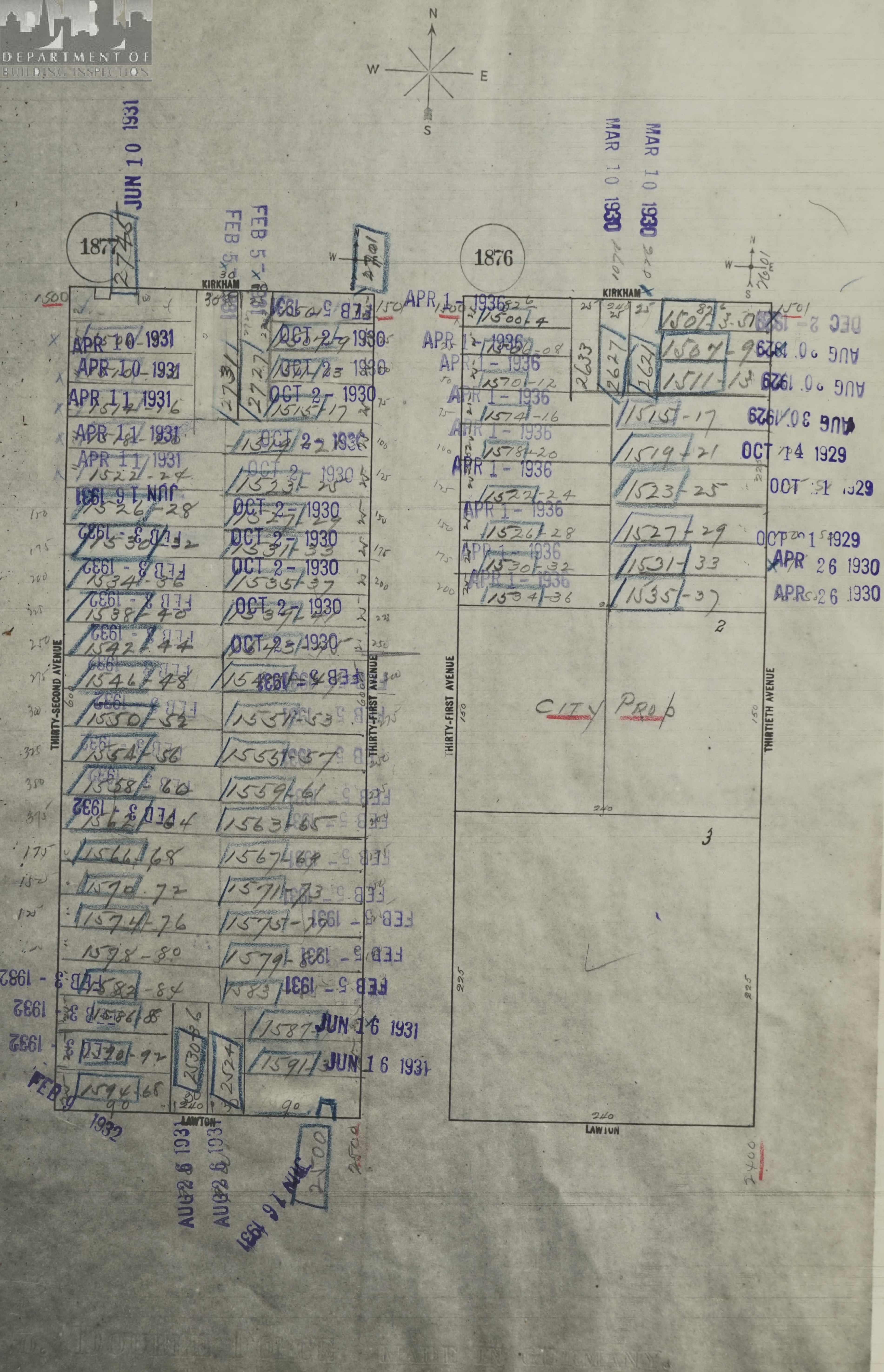
N
W
E
S
1877
1876
KIRKHAM
KIRKHAM
LAWTON
LAWTON
THIRTY-SECOND AVENUE
THIRTY-FIRST AVENUE
THIRTY-FIRST AVENUE
THIRTIETH AVENUE
JUN 10 1931
FEB 5 1931
MAR 10 1930
MAR 10 1930
APR 1 - 1936
APR 10 1931
APR 11 1931
OCT 2 - 1930
FEB 3 - 1932
JUN 16 1931
AUG 26 1931
DEC 2 - 1929
AUG 30 1929
OCT 14 1929
OCT 1 1929
APR 26 1930
FEB 3 1932
2745
2701
2731
2727
2633
2627
2621
2530
2524
2500
2400
1500-04
1501-05
1507-09
1511-13
1515-17
1519-21
1522-24
1523-25
1526-28
1527-29
1530-32
1531-33
1534-36
1535-37
1538-40
1542-44
1546-48
1550-52
1551-53
1554-56
1555-57
1558-60
1559-61
1562-64
1563-65
1566-68
1567-69
1570-72
1571-73
1574-76
1575-77
1578-80
1579-81
1582-84
1583
1586-88
1587
1590-92
1591
1594-98
CITY PROP
2
3
240
225
150

1878
1879

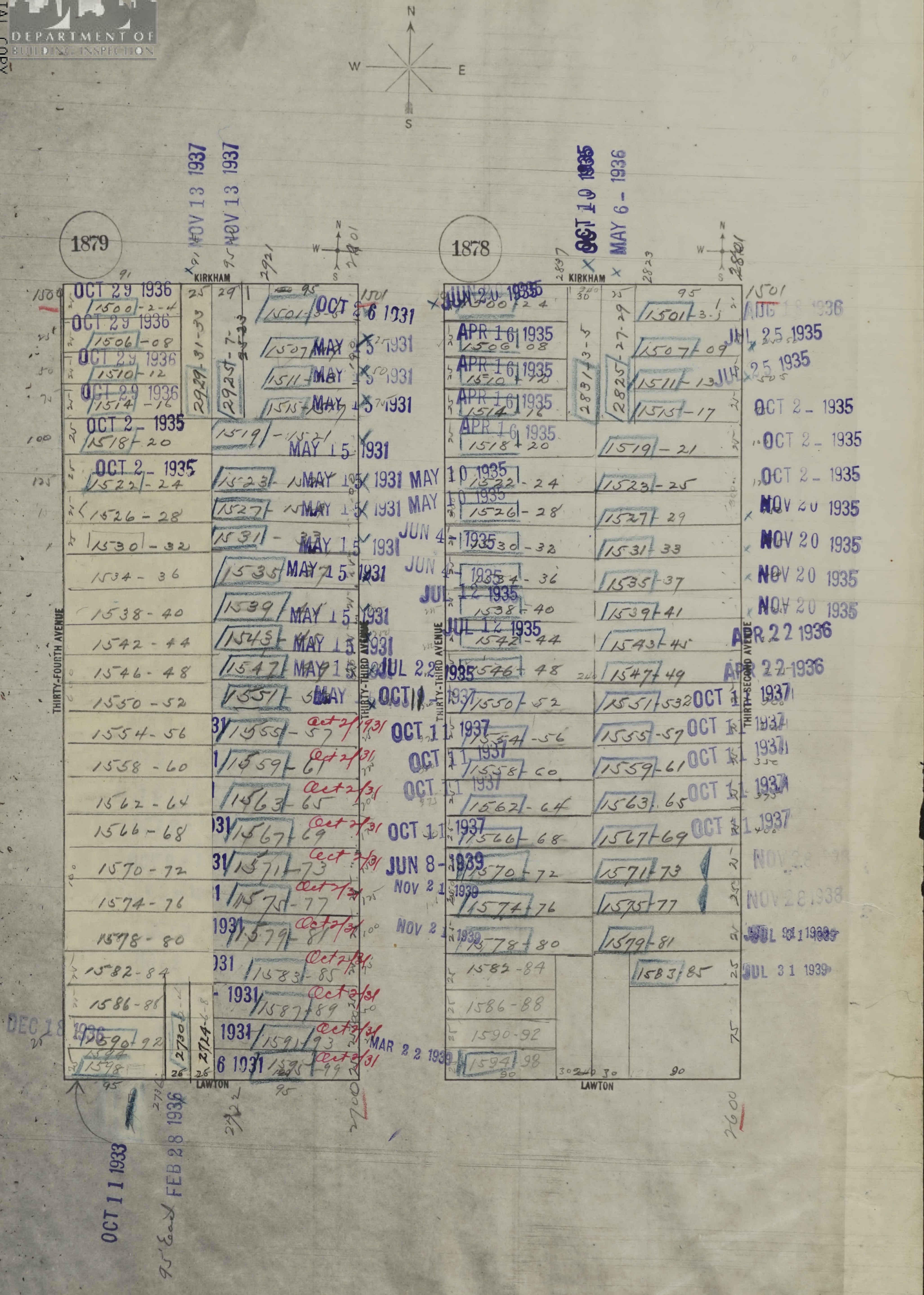
N
W
E
S
1879
1878
KIRKHAM
LAWTON
THIRTY-FOURTH AVENUE
THIRTY-THIRD AVENUE
THIRTY-SECOND AVENUE
1500-2-4
1506-08
1510-12
1514-16
1518-20
1522-24
1526-28
1530-32
1534-36
1538-40
1542-44
1546-48
1550-52
1554-56
1558-60
1562-64
1566-68
1570-72
1574-76
1578-80
1582-84
1586-88
1590-92
1598
2929-31-33
2925-7
2730
2724-6-8
2921
2901
1501-3-5
1507
1511
1515
1519-21
1523
1527
1531
1535
1539
1543
1547
1551
1555-57
1559-61
1563-65
1567-69
1571-73
1575-77
1579-81
1583-85
1587-89
1591-93
1595-99
2837
2831-3-5
2825-27-29
2823
2801
1500-24
1506-08
1510-12
1514-16
1518-20
1522-24
1526-28
1530-32
1534-36
1538-40
1542-44
1546-48
1550-52
1554-56
1558-60
1562-64
1566-68
1570-72
1574-76
1578-80
1582-84
1586-88
1590-92
1594-98
1501-3-5
1507-09
1511-13
1515-17
1519-21
1523-25
1527-29
1531-33
1535-37
1539-41
1543-45
1547-49
1551-53
1555-57
1559-61
1563-65
1567-69
1571-73
1575-77
1579-81
1583-85
2722
2700
2600
95
90
25
30
OCT 29 1936
OCT 2 1935
NOV 13 1937
OCT 6 1931
MAY 5 1931
MAY 15 1931
Oct 2/31
JUL 22 1935
OCT 11 1937
JUN 8 1939
NOV 21 1939
MAR 22 1939
MAY 10 1935
JUN 4 1935
JUL 12 1935
JUN 20 1935
APR 16 1935
OCT 10 1935
MAY 6 1936
AUG 1936
JUL 25 1935
NOV 20 1935
APR 22 1936
NOV 28 1938
JUL 31 1939
DEC 18 1936
OCT 11 1933
FEB 28 1936
95' East

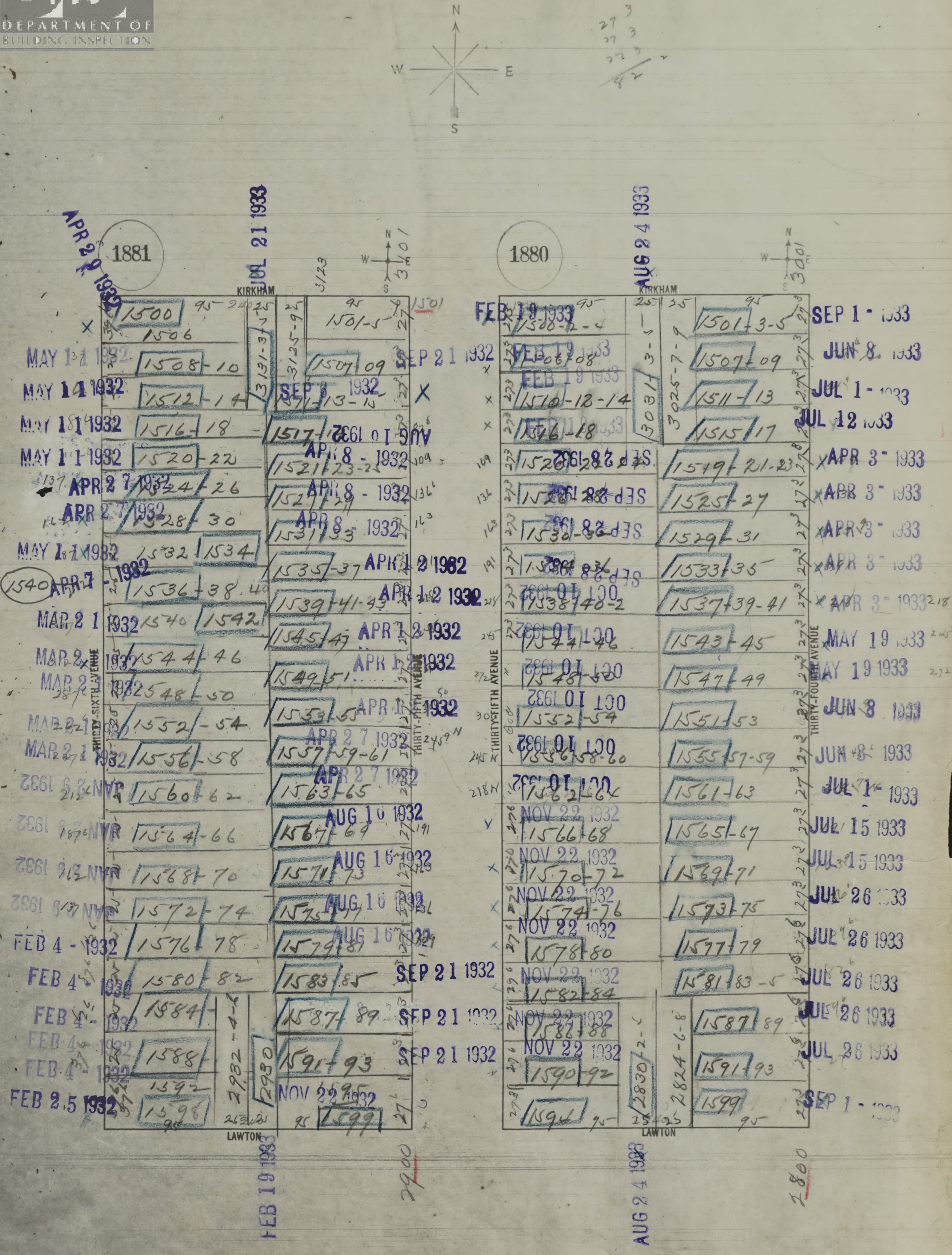
N
W
E
S
1881
1880
KIRKHAM
LAWTON
THIRTY-SIXTH AVENUE
THIRTY-FIFTH AVENUE
THIRTY-FOURTH AVENUE
1500
1506
1508-10
1512-14
1516-18
1520-22
1524-26
1528-30
1532
1534
1536-38-40
1540
1542
1544-46
1548-50
1552-54
1556-58
1560-62
1564-66
1568-70
1572-74
1576-78
1580-82
1584
1588
1592
1598
3131-3
3125-9
2982-4-6
2980
1501-5
1507-09
1513-15
1517
1521-23-25
1527-29
1531-33
1535-37
1539-41-43
1545-47
1549-51
1553-55
1557-59-61
1563-65
1567-69
1571-73
1575-77
1579-81
1583-85
1587-89
1591-93
1595
1599
1500-2-4
1506-08
1510-12-14
1516-18
1520
1524
1530
1534-36
1538-40-2
1544-46
1548
1552-54
1556-58-60
1562-64
1566-68
1570-72
1574-76
1578-80
1582-84
1586-88
1590-92
1594
3031
3025-7-9
2830
2824-6-8
1501-3-5
1507-09
1511-13
1515-17
1519-21-23
1525-27
1529-31
1533-35
1537-39-41
1543-45
1547-49
1551-53
1555-57-59
1561-63
1565-67
1569-71
1573-75
1577-79
1581-83-5
1587-89
1591-93
1599
3123
3101
2900
1800
APR 29 1932
JUL 21 1933
FEB 19 1933
AUG 24 1933
MAY 11 1932
APR 27 1932
APR 7 1932
MAR 21 1932
JAN 6 1932
FEB 4 1932
FEB 25 1932
SEP 8 1932
AUG 10 1932
APR 8 1932
APR 12 1932
APR 27 1932
AUG 16 1932
SEP 21 1932
NOV 22 1932
SEP 28 1932
OCT 10 1932
SEP 1 1933
JUN 8 1933
JUL 1 1933
JUL 12 1933
APR 3 1933
MAY 19 1933
JUL 15 1933
JUL 26 1933

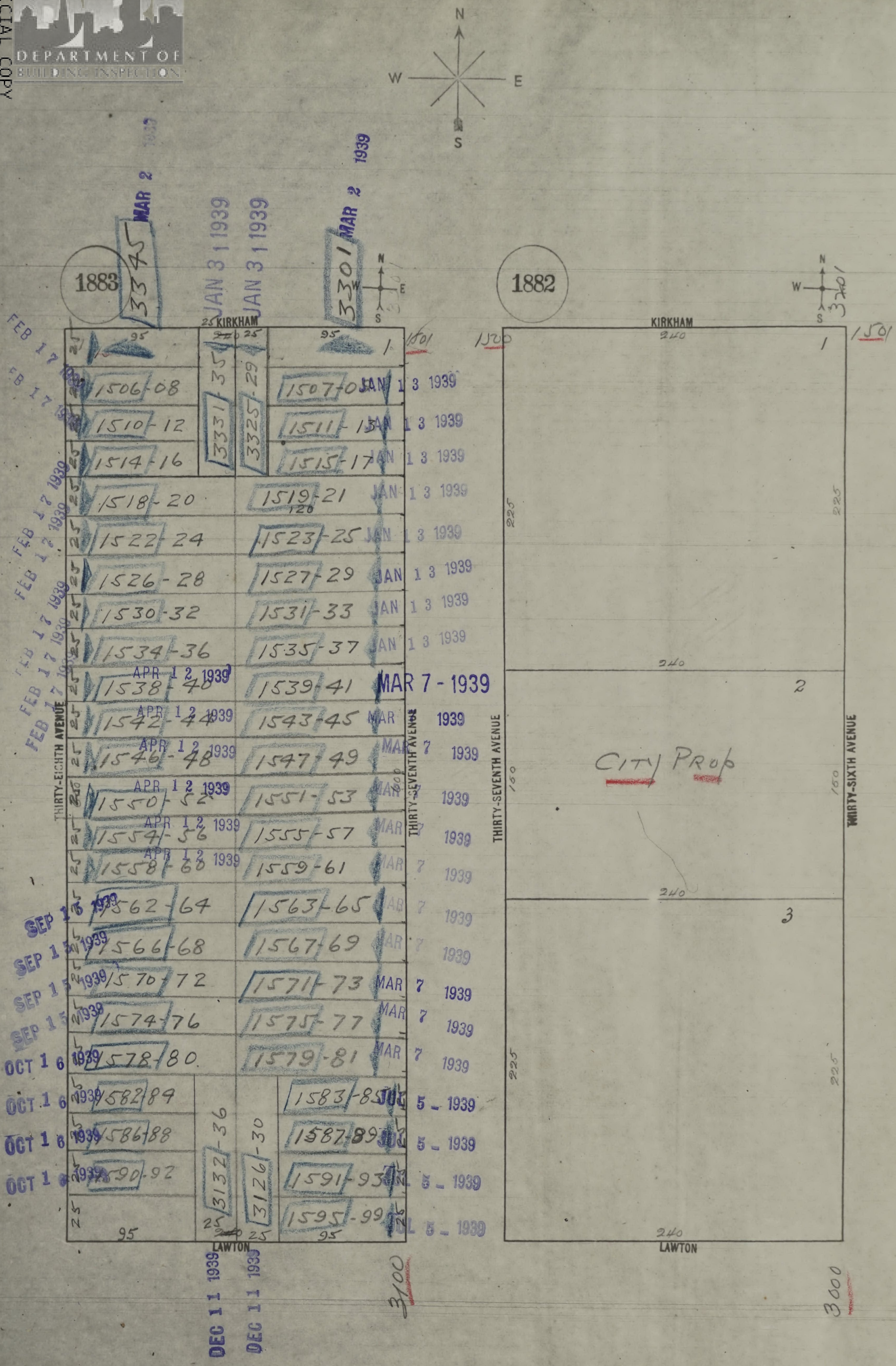
N
W
E
S
1883
1882
KIRKHAM
LAWTON
THIRTY-EIGHTH AVENUE
THIRTY-SEVENTH AVENUE
THIRTY-SIXTH AVENUE
3345
MAR 2 1939
3301
3351
3331
3329
3325
JAN 31 1939
1501
1500
1506-08
1507-09
1510-12
1511-13
1514-16
1515-17
1518-20
1519-21
1522-24
1523-25
1526-28
1527-29
1530-32
1531-33
1534-36
1535-37
1538-40
1539-41
1542-44
1543-45
1546-48
1547-49
1550-52
1551-53
1554-56
1555-57
1558-60
1559-61
1562-64
1563-65
1566-68
1567-69
1570-72
1571-73
1574-76
1575-77
1578-80
1579-81
1582-84
1583-85
1586-88
1587-89
1590-92
1591-93
1595-99
3132-36
3126-30
JAN 13 1939
FEB 17 1939
APR 12 1939
MAR 7 - 1939
SEP 15 1939
OCT 16 1939
JUL 5 - 1939
DEC 11 1939
3100
3000
CITY PROP
1
2
3
95
25
240
225
150
120

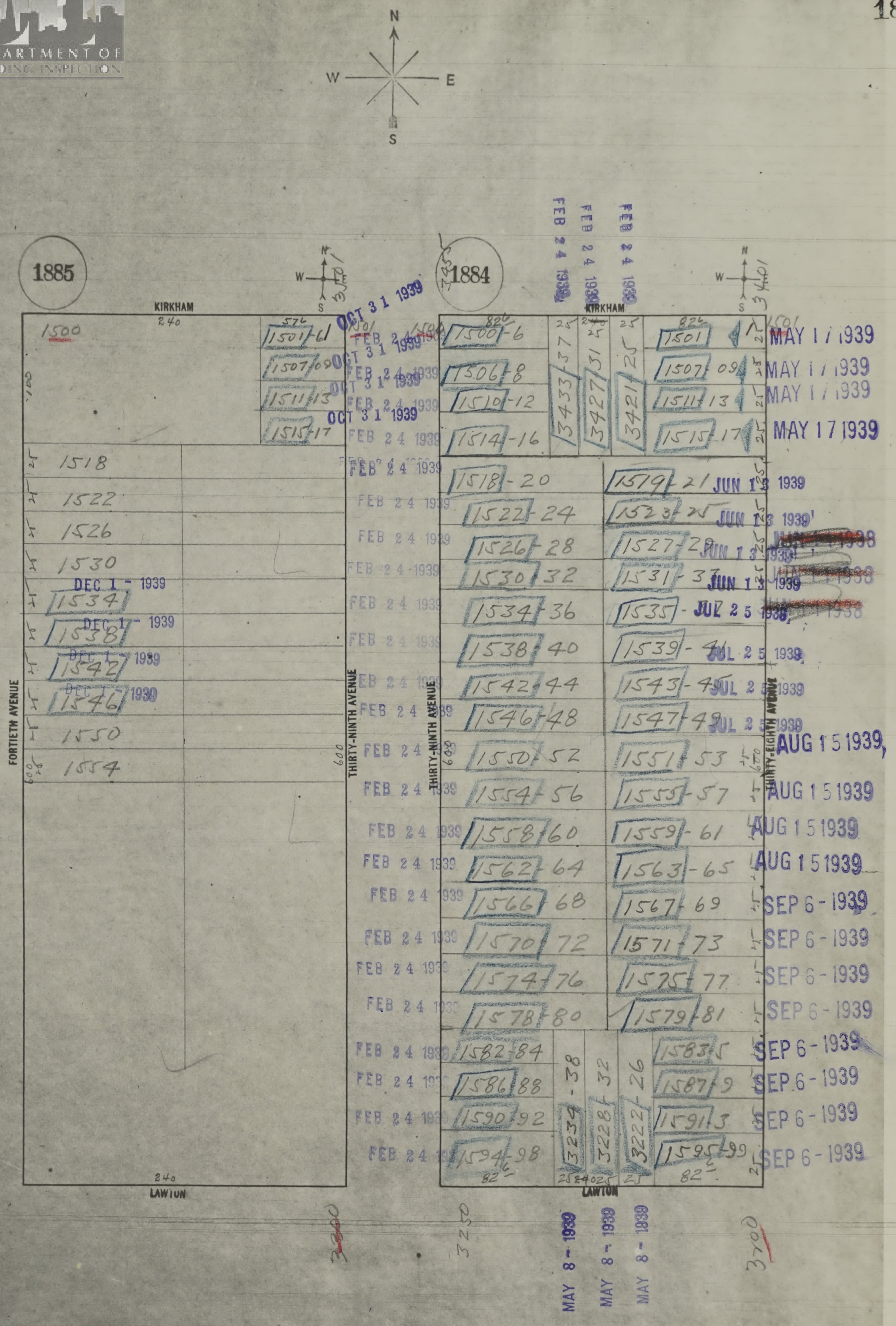
N
W
E
S
1885
1884
KIRKHAM
LAWTON
FORTIETH AVENUE
THIRTY-NINTH AVENUE
THIRTY-EIGHTH AVENUE
240
600
1500
1501-1
1507-09
1511-13
1515-17
1518
1522
1526
1530
1534
1538
1542
1546
1550
1554
DEC 1 - 1939
OCT 3 1 1939
FEB 2 4 1939
1500-6
1506-8
1510-12
1514-16
1518-20
1522-24
1526-28
1530-32
1534-36
1538-40
1542-44
1546-48
1550-52
1554-56
1558-60
1562-64
1566-68
1570-72
1574-76
1578-80
1582-84
1586-88
1590-92
1594-98
3433-37
3427-31
3421-25
3234-38
3228-32
3222-26
1501
1507-09
1511-13
1515-17
1519-21
1523-25
1527-29
1531-33
1535
1539-41
1543-45
1547-49
1551-53
1555-57
1559-61
1563-65
1567-69
1571-73
1575-77
1579-81
1583-85
1587-89
1591-93
1595-99
82
25
MAY 1 7 1939
JUN 1 3 1939
JUL 2 5 1939
AUG 1 5 1939
SEP 6 - 1939
MAY 8 - 1939
3401
3451
3500
3250
3700

1886
1887

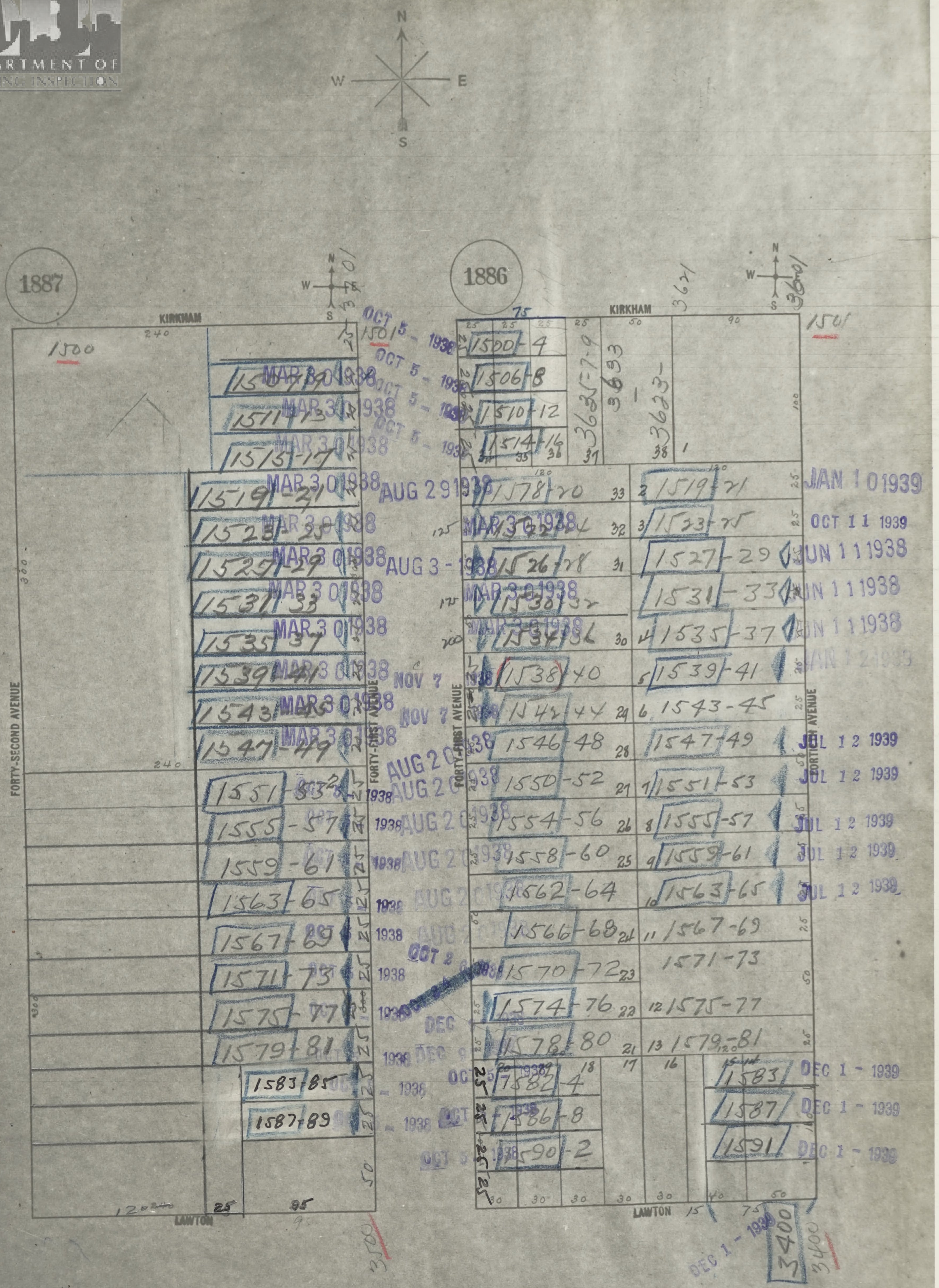
N
W
E
S
1887
1886
KIRKHAM
LAWTON
FORTY-SECOND AVENUE
FORTY-FIRST AVENUE
FORTIETH AVENUE
1500
1501
1501
3501
3601
3621
3693
3623
3500
3400
1507-09
1511-13
1515-17
1519-21
1523-25
1527-29
1531-33
1535-37
1539-41
1543-45
1547-49
1551-53
1555-57
1559-61
1563-65
1567-69
1571-73
1575-77
1579-81
1583-85
1587-89
1500-4
1506-8
1510-12
1514-16
1518-20
1522-24
1526-28
1530-32
1534-36
1538-40
1542-44
1546-48
1550-52
1554-56
1558-60
1562-64
1566-68
1570-72
1574-76
1578-80
1582-4
1586-8
1590-2
1519-21
1523-25
1527-29
1531-33
1535-37
1539-41
1543-45
1547-49
1551-53
1555-57
1559-61
1563-65
1567-69
1571-73
1575-77
1579-81
1583
1587
1591
MAR 3 0 1938
OCT 5 - 1938
AUG 2 9 1938
AUG 3 - 1938
NOV 7 1938
AUG 2 0 1938
OCT 2 6 1938
DEC 9 1938
JAN 1 0 1939
OCT 1 1 1939
JUN 1 1 1938
JAN 1 2 1939
JUL 1 2 1939
DEC 1 - 1939
240
300
120
25
50
75
90
100

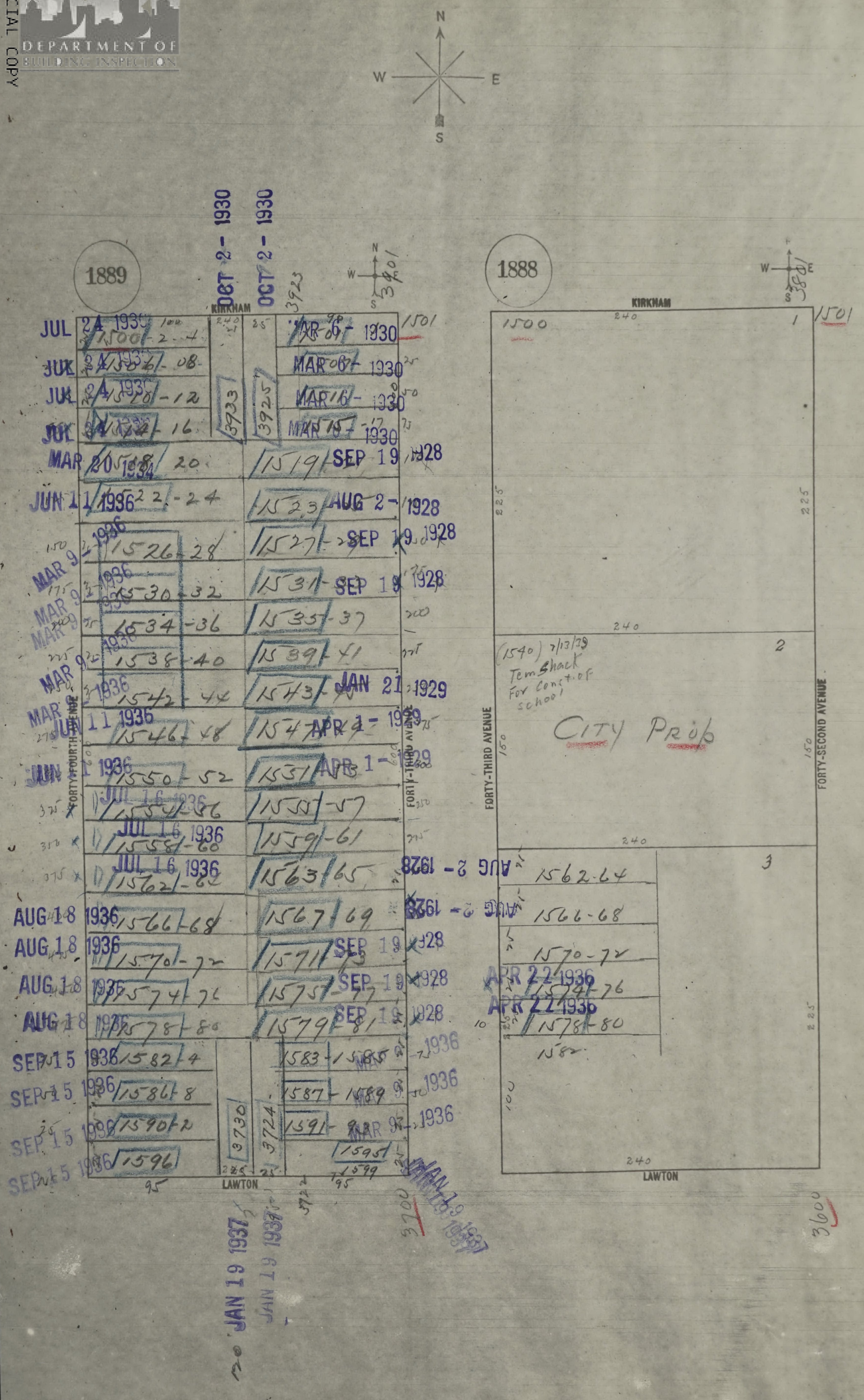
N
W
E
S
1889
1888
KIRKHAM
LAWTON
FORTY-FOURTH AVENUE
FORTY-THIRD AVENUE
FORTY-SECOND AVENUE
3923
3933
3925
3730
3724
3901
3801
1501
1500
3700
3600
1
2
3
240
225
150
100
JUL 24 1936
MAR 6 - 1930
MAR 16 - 1930
MAR 15 - 1930
MAR 20 1934
OCT 2 - 1930
SEP 19 1928
AUG 2 - 1928
JAN 21 1929
APR 1 - 1929
JUN 11 1936
MAR 9 - 1936
JUL 16 1936
AUG 18 1936
SEP 15 1936
APR 22 1936
JAN 19 1937
1500-2-4
1506-08
1510-12
1514-16
1518-20
1522-24
1526-28
1530-32
1534-36
1538-40
1542-44
1546-48
1550-52
1554-56
1558-60
1562-64
1566-68
1570-72
1574-76
1578-80
1582-4
1586-8
1590-2
1596
1519
1523
1527
1531
1535-37
1539-41
1543
1547
1551
1555-57
1559-61
1563-65
1567-69
1571
1575-77
1579-81
1583-1585
1587-1589
1591
1595
1599
(1540) 7/13/39
Tem Shack
For const. of
school
City Prop
1562-64
1566-68
1570-72
1574-76
1578-80
1582

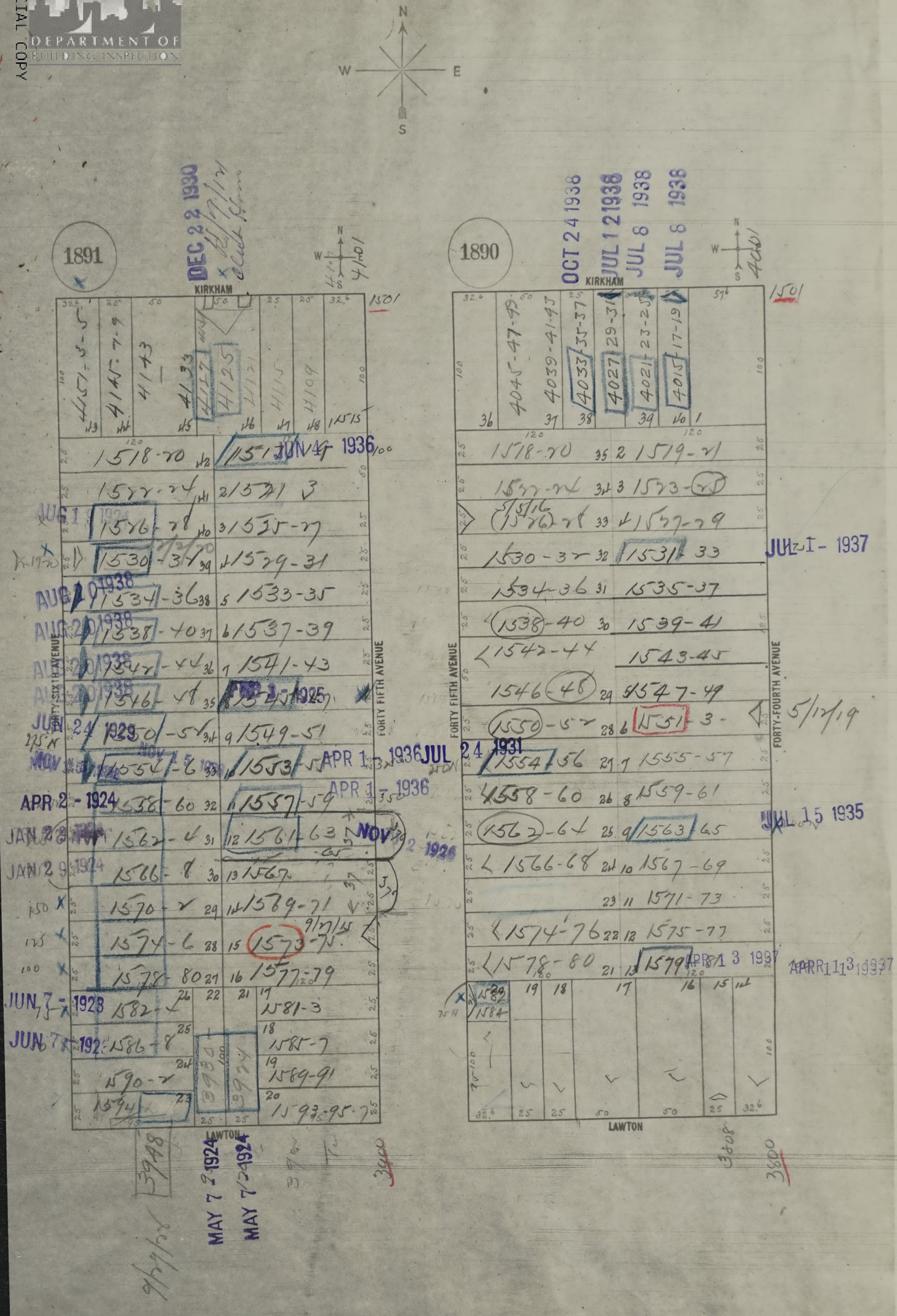
N
W
E
S
1891
1890
KIRKHAM
LAWTON
FORTY-SIXTH AVENUE
FORTY FIFTH AVENUE
FORTY-FOURTH AVENUE
1501
3900
3800
DEC 22 1930
OCT 24 1938
JUL 1 2 1938
JUL 8 1938
JUL 8 1938
JUN 4 1936
AUG 1 1934
AUG 20 1938
AUG 20 1938
AUG 20 1938
AUG 20 1938
JUN 24 1929
NOV 15 1934
FEB 1 1925
APR 1 1936
APR 1 1936
JUL 24 1931
APR 2 1924
JAN 29 1924
JAN 29 1924
NOV 2 1926
JUN 7 1928
JUN 7 1928
MAY 7 1924
MAY 7 1924
JUL 1 1937
JUL 15 1935
APR 13 1937
APR 13 1937
4157-5-5
4145-7-9
4143
4133
4127
4125
4121
4115
4109
4045-47-49
4039-41-43
4033-35-37
4027-29-31
4021-23-25
4015-17-19
1518-20
1519-21
1522-24
1521-23
1523-25
1526-28
1525-27
1527-29
1530-32
1529-31
1531-33
1534-36
1533-35
1535-37
1538-40
1537-39
1539-41
1542-44
1541-43
1543-45
1546-48
1547-49
1545-47
1550-52
1549-51
1551-53
1554-56
1553-55
1555-57
1558-60
1557-59
1559-61
1562-64
1561-63
1563-65
1566-68
1567-69
1570-72
1569-71
1571-73
1574-76
1573-75
1575-77
1578-80
1577-79
1579
1582-4
1581-3
1584
1586-8
1585-7
1590-2
1589-91
1594
1593-95-97
3930
3934
3948
5/12/19
9/29/58

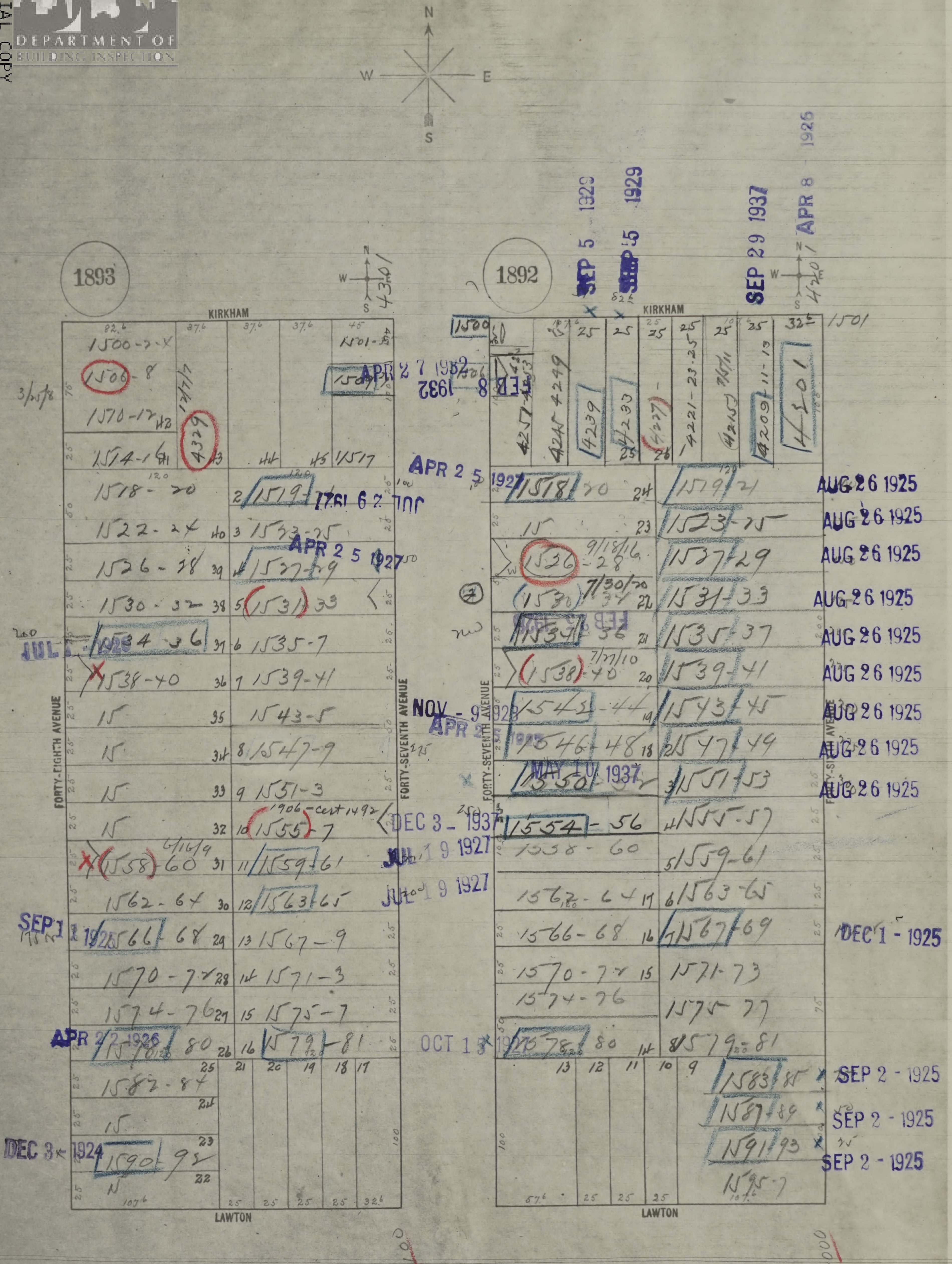
N
W
E
S
1893
1892
KIRKHAM
LAWTON
FORTY-EIGHTH AVENUE
FORTY-SEVENTH AVENUE
FORTY-SIXTH AVENUE
4301
4201
1501
1500-2
1506-8
1510-12
1514-16
4329
1501-5
1518-20
1522-24
1526-28
1530-32
1534-36
1538-40
1519
1523-25
1527-29
1531-33
1535-7
1539-41
1543-5
1547-9
1551-3
1555-7
1558-60
1559-61
1562-64
1563-65
1566-68
1567-9
1570-72
1571-3
1574-76
1575-7
1578-80
1579-81
1582-84
1590-92
4257
4245
4249
4239
4233
4227
4221-23-25
4215
4209-11-13
1518-20
1526-28
1530-34
1534-36
1538-40
1542-44
1546-48
1550
1554-56
1558-60
1562-64
1566-68
1570-72
1574-76
1578-80
1519-21
1523-25
1527-29
1531-33
1535-37
1539-41
1543-45
1547-49
1551-53
1555-57
1559-61
1563-65
1567-69
1571-73
1575-77
1579-81
1583-85
1587-89
1591-93
1595-7
APR 27 1932
FEB 8 1932
APR 25 1927
JUL 6 1927
NOV 9 1928
MAY 10 1937
DEC 3 1937
JUL 19 1927
SEP 11 1926
APR 22 1926
OCT 13 1926
DEC 3 1924
SEP 5 1929
SEP 29 1937
APR 8 1925
AUG 26 1925
DEC 1 1925
SEP 2 1925
4100
4000

62
50
112

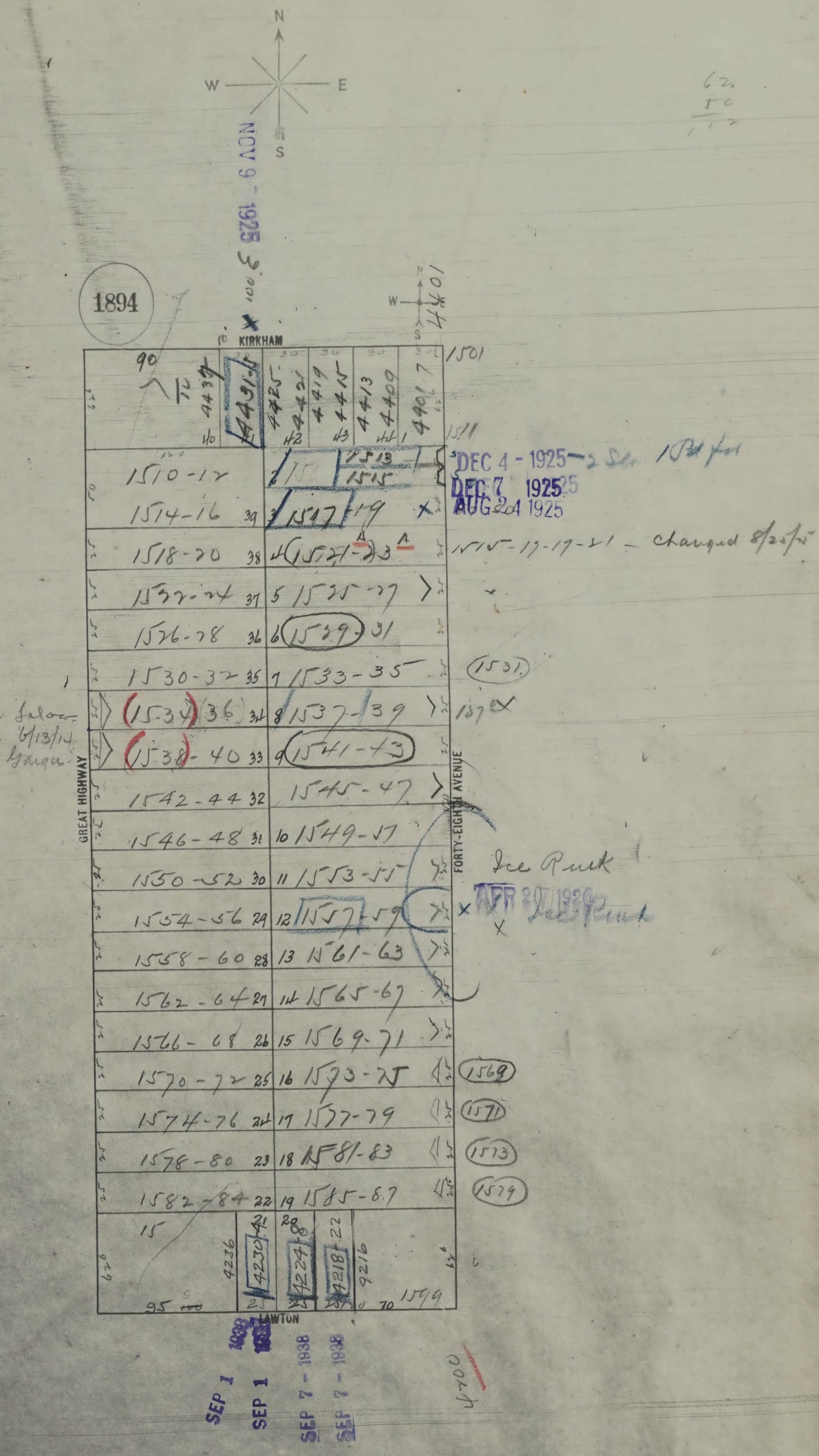
N
W
E
S
NOV 9 - 1925
1894
KIRKHAM
GREAT HIGHWAY
FORTY-EIGHTH AVENUE
LAWTON
1501
1511
4437
4431
4425
4421
4419
4415
4413
4409
4401
1510-12
1514-16
1518-20
1522-24
1526-28
1530-32
1534-36
1538-40
1542-44
1546-48
1550-52
1554-56
1558-60
1562-64
1566-68
1570-72
1574-76
1578-80
1582-84
1513
1515
1517-19
1521-23
1525-27
1529-31
1533-35
1537-39
1541-43
1545-47
1549-51
1553-55
1557-59
1561-63
1565-67
1569-71
1573-75
1577-79
1581-83
1585-87
4236
4230
4224
4218
4216
1599
DEC 4 - 1925
DEC 7 1925
AUG 24 1925
2 Sc. 1511 for
1515-17-19-21 - Changed 8/25/25
1531
157
Saloon
6/13/14
Garage
Ice Rink
APR 20 1936
Ice Rink
1569
1571
1573
1579
SEP 1 1938
SEP 1 1938
SEP 7 - 1938
SEP 7 - 1938
4700

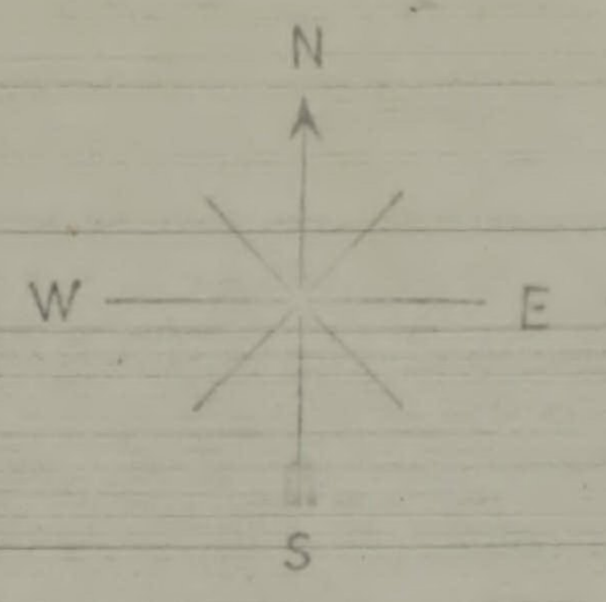
N
W
E
S

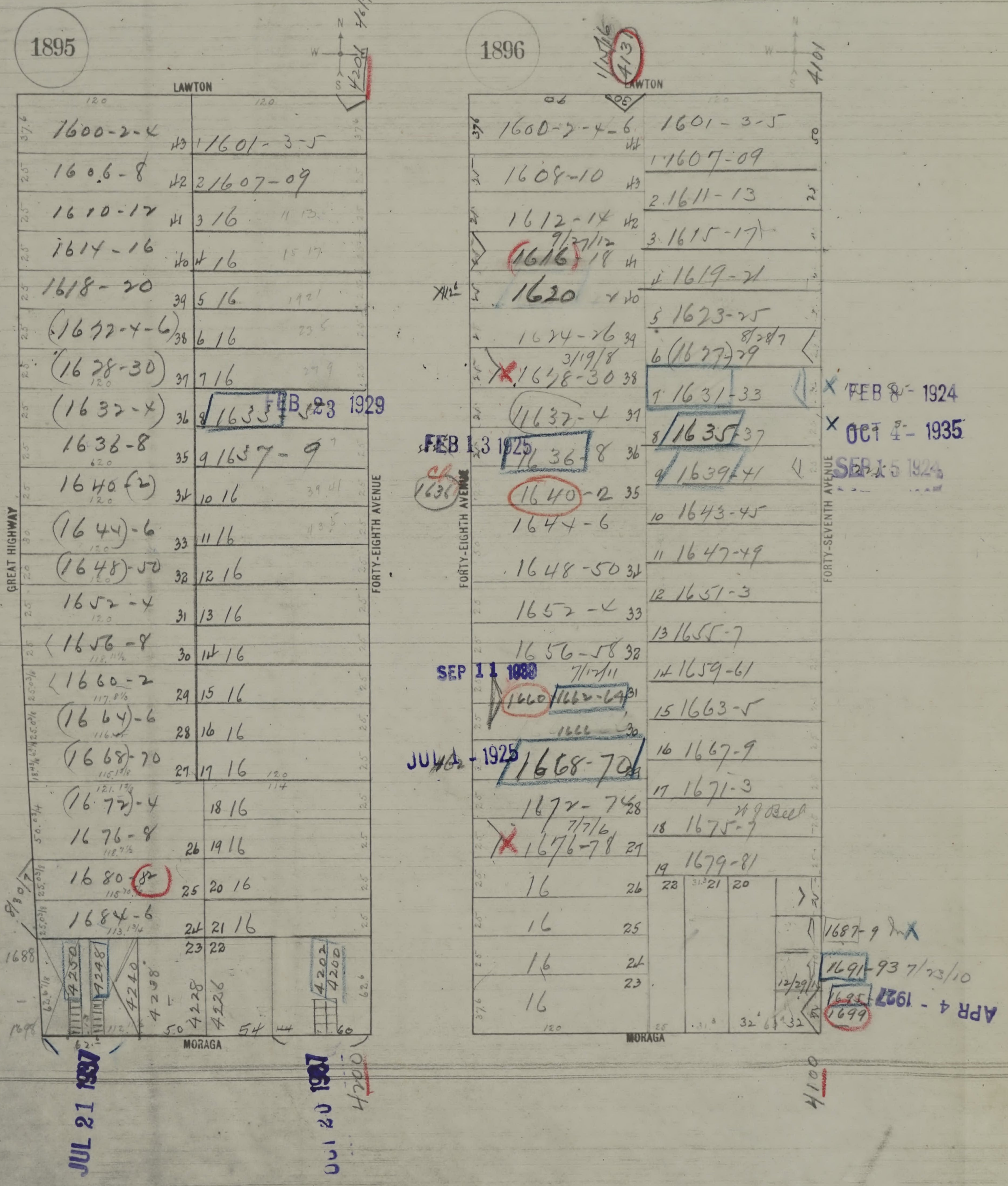
1895
1896
LAWTON
MORAGA
GREAT HIGHWAY
FORTY-EIGHTH AVENUE
FORTY-SEVENTH AVENUE
4201
4101
4200
4100
413
1600-2-4
1606-8
1610-12
1614-16
1618-20
(1622-4-6)
(1628-30)
(1632-4)
1636-8
1640-2
(1644)-6
(1648)-50
1652-4
1656-8
1660-2
(1664)-6
(1668)-70
(1672)-4
1676-8
1680-82
1684-6
1688
1601-3-5
1607-09
1633
1637-9
4250
4248
4240
4238
4228
4226
4202
FEB 23 1929
JUL 21 1937
OCT 20 1937
1600-2-4-6
1608-10
1612-14
1616-18
1620
1624-26
1628-30
1632-4
1636-8
1640-2
1644-6
1648-50
1652-4
1656-58
1660
1662-64
1666
1668-70
1672-74
1676-78
1601-3-5
1607-09
1611-13
1615-17
1619-21
1623-25
1627-29
1631-33
1635-37
1639-41
1643-45
1647-49
1651-3
1655-7
1659-61
1663-5
1667-9
1671-3
1675-7
1679-81
1687-9
1691-93
1695
1699
FEB 13 1925
SEP 11 1930
JUL 1 1925
FEB 8 1924
OCT 4 1935
SEP 15 1924
APR 4 1927
9/27/12
3/19/8
7/17/11
7/7/6
8/28/7
7/23/10
12/29/15

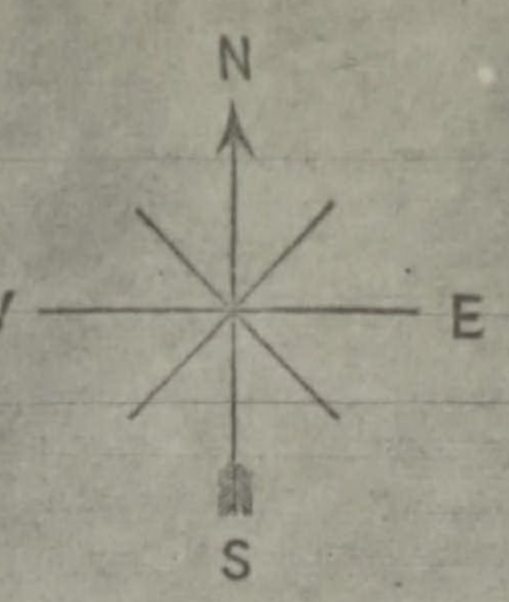


1897
LAWTON
240
1600
1601
1
FORTY-SEVENTH AVENUE
FORTY-SIXTH AVENUE
600
240
MORAGA
4000

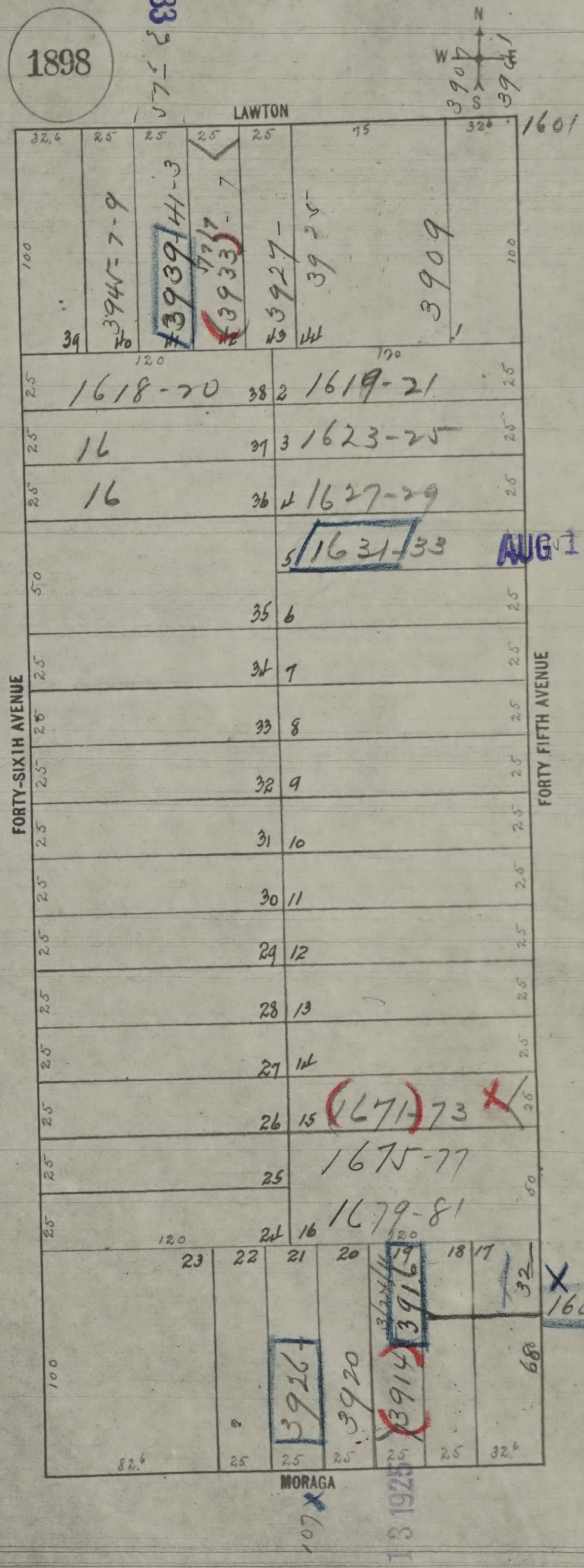
1898
LAWTON
N
W
S
32.6
25
75
1601
39
40
42
43
44
3945-7-9
3939/41-3
3933
3927-
3925
3909
1618-20
38
2
1619-21
37
3
1623-25
16
36
4
1627-29
5
1631-33
35
6
34
7
33
8
32
9
31
10
30
11
29
12
28
13
27
14
26
15
1671-73
25
1675-77
24
16
1679-81
23
22
21
20
19
18
17
3926
3920
3914
3916
82.6
FORTY-SIXTH AVENUE
FORTY FIFTH AVENUE
MORAGA
120
100
68 N
1685

MAR 1 1933

AUG 13 1931

MAR 13 1925

MAR 13 1925

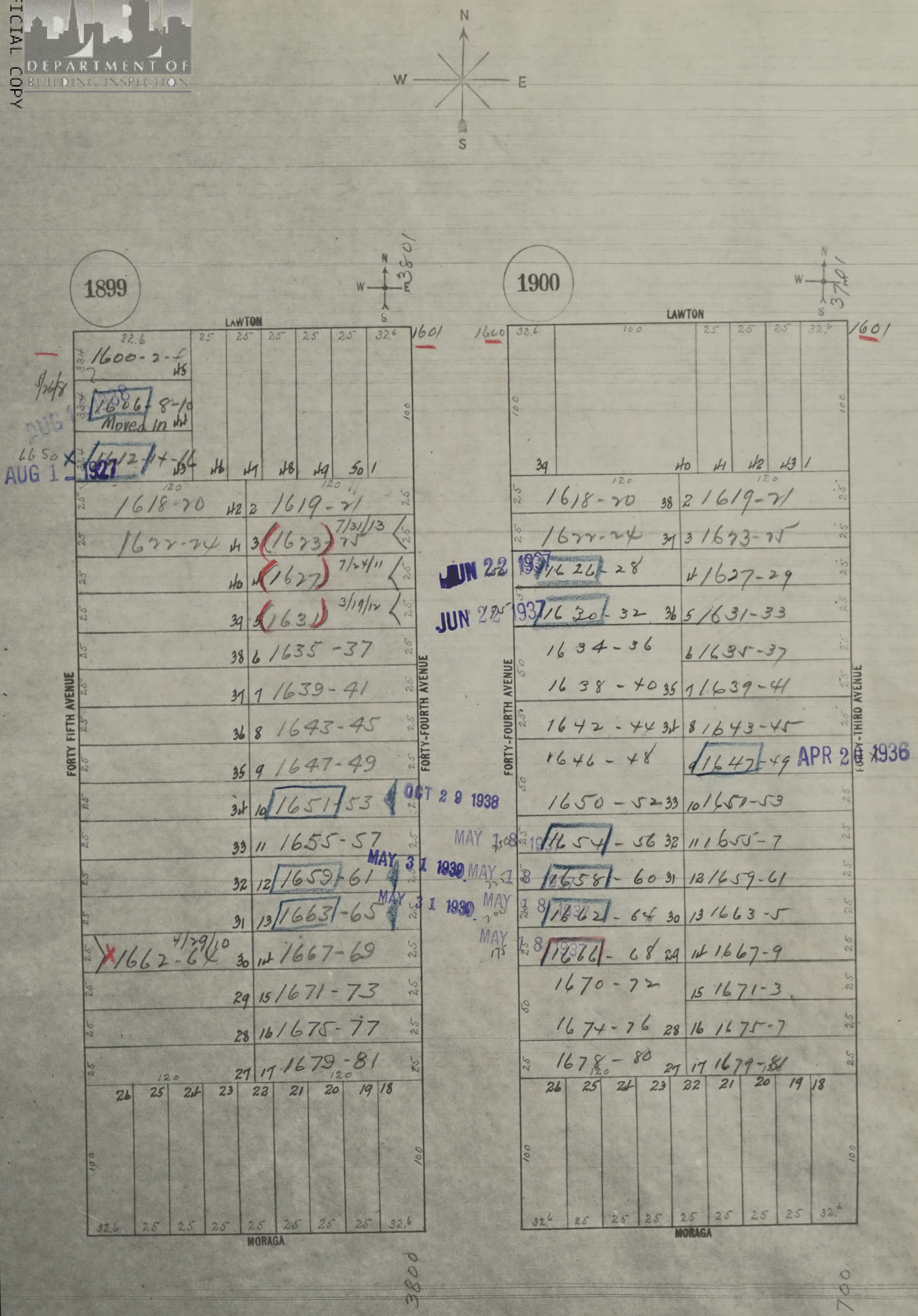
N
W
E
S
1899
3801
LAWTON
1601
1660
FORTY FIFTH AVENUE
FORTY-FOURTH AVENUE
MORAGA
1600-2-4 45
5/24/8
AUG 1 1928
1606-8-10
Moved in lot
1650 X
AUG 1 1927
1612-14-16 43
46
47
48
49
50
1
1618-20 42
2 1619-21
1622-24 41
3 (1623) 7/31/13 25
40 4 (1627) 7/24/11
39 5 (1631) 3/19/12
38 6 1635-37
37 7 1639-41
36 8 1643-45
35 9 1647-49
34 10 1651-53
OCT 29 1938
33 11 1655-57
32 12 1659-61
MAY 31 1939
31 13 1663-65
MAY 31 1939
X 1662-64 4/29/10
30 14 1667-69
29 15 1671-73
28 16 1675-77
27 17 1679-81
26
25
24
23
22
21
20
19
18
3800
1900
3701
LAWTON
39
40
41
42
43
1
1618-20 38 2 1619-21
1622-24 37 3 1623-25
JUN 22 1937
1626-28
4 1627-29
JUN 22 1937
1630-32 36 5 1631-33
1634-36
6 1635-37
1638-40 35 7 1639-41
1642-44 34 8 1643-45
1646-48
9 1647-49
APR 24 1936
1650-52 33 10 1651-53
MAY 18 1937
1654-56 32 11 1655-7
MAY 18 1937
1658-60 31 12 1659-61
MAY 18 1937
1662-64 30 13 1663-5
MAY 18 1937
1666-68 29 14 1667-9
1670-72
15 1671-3
1674-76 28 16 1675-7
1678-80 27 17 1679-81
FORTY-THIRD AVENUE
MORAGA
3700

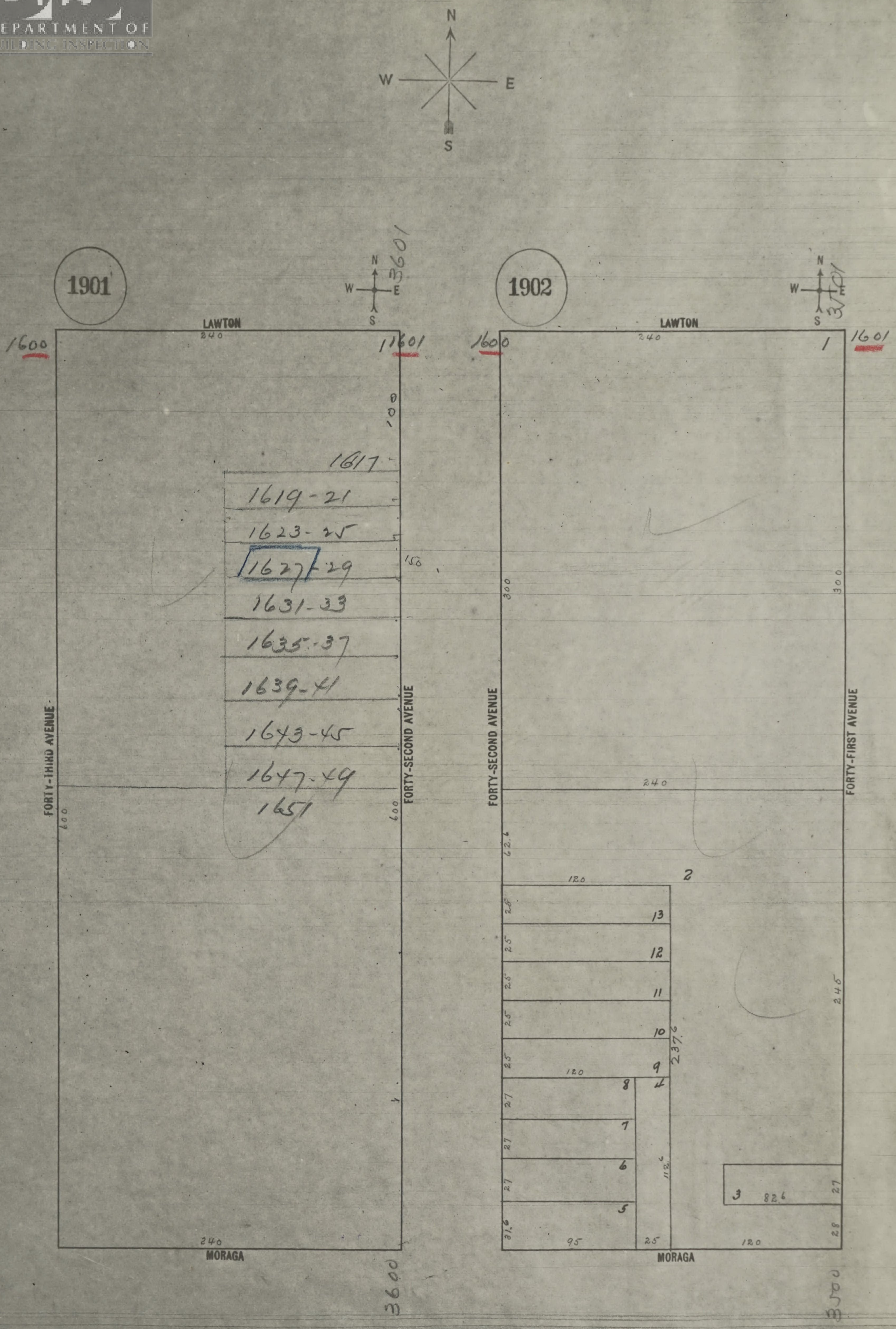
N
W
E
S
1901
LAWTON
240
1600
1601
3601
100
1617
1619-21
1623-25
1627-29
1631-33
1635-37
1639-41
1643-45
1647-49
1651
150
FORTY-THIRD AVENUE
FORTY-SECOND AVENUE
600
240
MORAGA
3600
1902
LAWTON
240
1600
1601
3701
1
300
FORTY-SECOND AVENUE
FORTY-FIRST AVENUE
240
62.6
120
2
13
12
11
10
9
4
8
7
6
5
237.6
112.6
245
3
82.6
27
28
120
95
25
31.6
MORAGA
3700

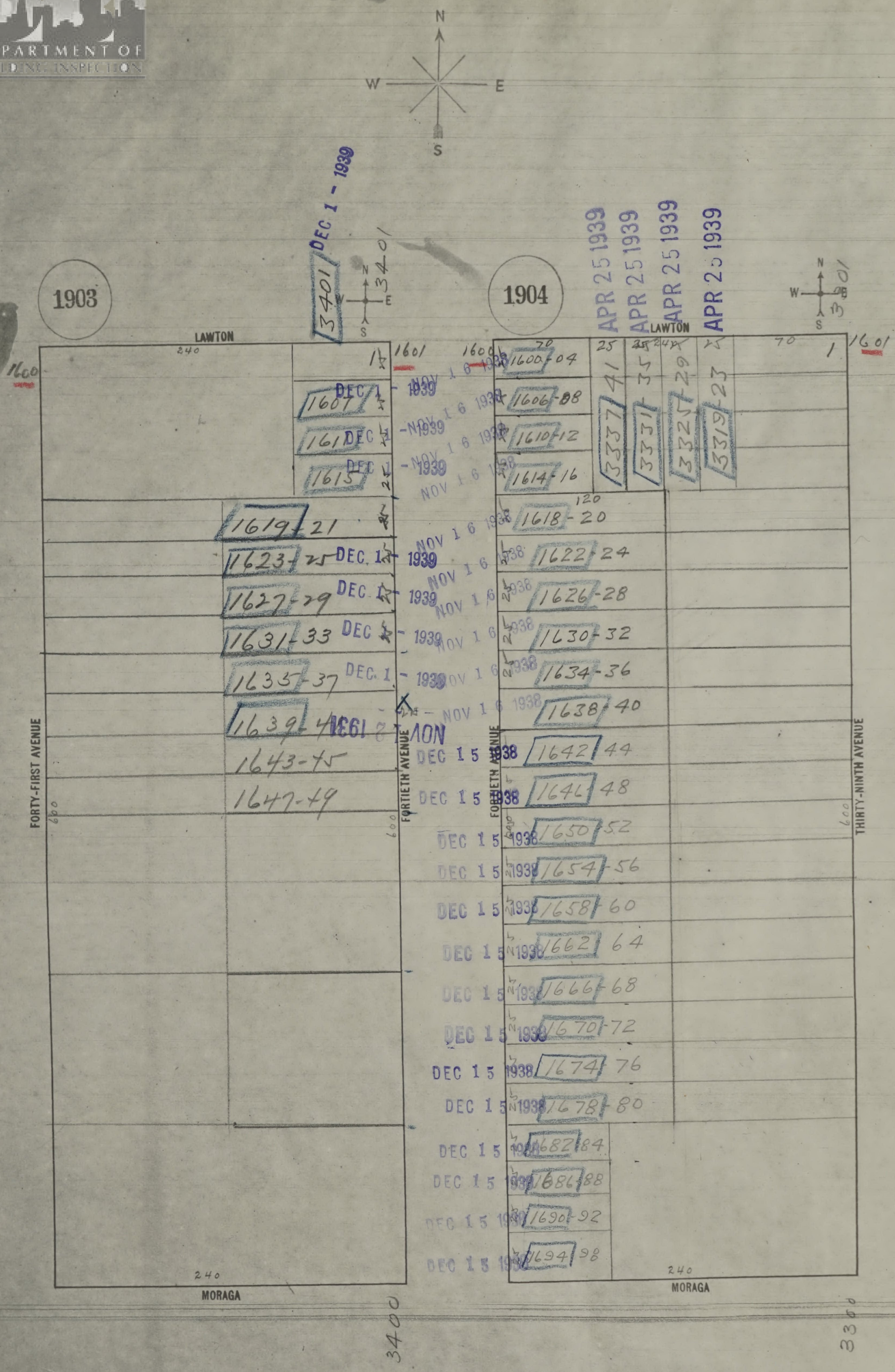
N
W
E
S
1903
1904
LAWTON
MORAGA
FORTY-FIRST AVENUE
FORTIETH AVENUE
THIRTY-NINTH AVENUE
240
600
1600
1601
3401
DEC 1 - 1939
NOV 16 1938
DEC 15 1938
APR 25 1939
1607
1611
1615
1619-21
1623-25
1627-29
1631-33
1635-37
1639-41
1643-45
1647-49
1600-04
1606-08
1610-12
1614-16
1618-20
1622-24
1626-28
1630-32
1634-36
1638-40
1642-44
1646-48
1650-52
1654-56
1658-60
1662-64
1666-68
1670-72
1674-76
1678-80
1682-84
1686-88
1690-92
1694-98
3337-41
3331-35
3325-29
3319-23
120
70
25
3400
3300

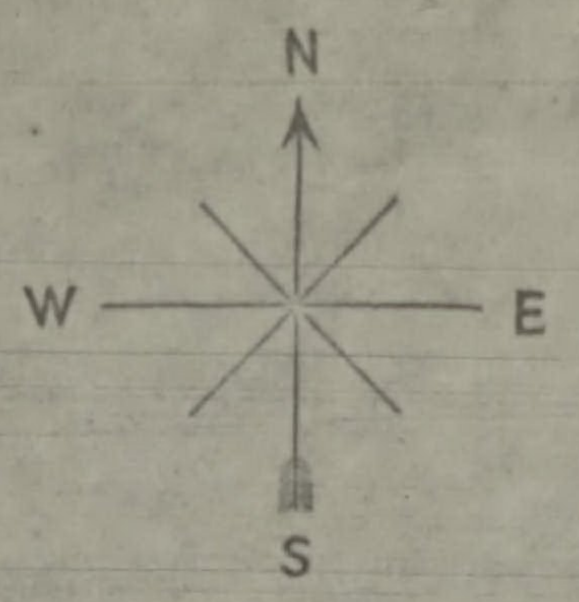
N
W
E
S


1905
LAWTON
240
N
W
S
3201
1
1601
1600
THIRTY-NINTH AVENUE
600
THIRTY-EIGHTH AVENUE
600
240
MORAGA
3200


1906
LAWTON
N
W
S
3101
1601
30
60
90
30
30
100
120
33
34
35
36
1
120
120
1618-20
1619-21
1622-24
32
2
1623-25
16
31
3
16
50
50
50
30
4
29
5
28
6
27
26
7
25
8
24
9
23
10
22
11
21
12
20
13
25
120
120
19
18
17
16
15
14
100
100
30
30
30
30
60
60
THIRTY-EIGHTH AVENUE
THIRTY-SEVENTH AVENUE
MORAGA
3100

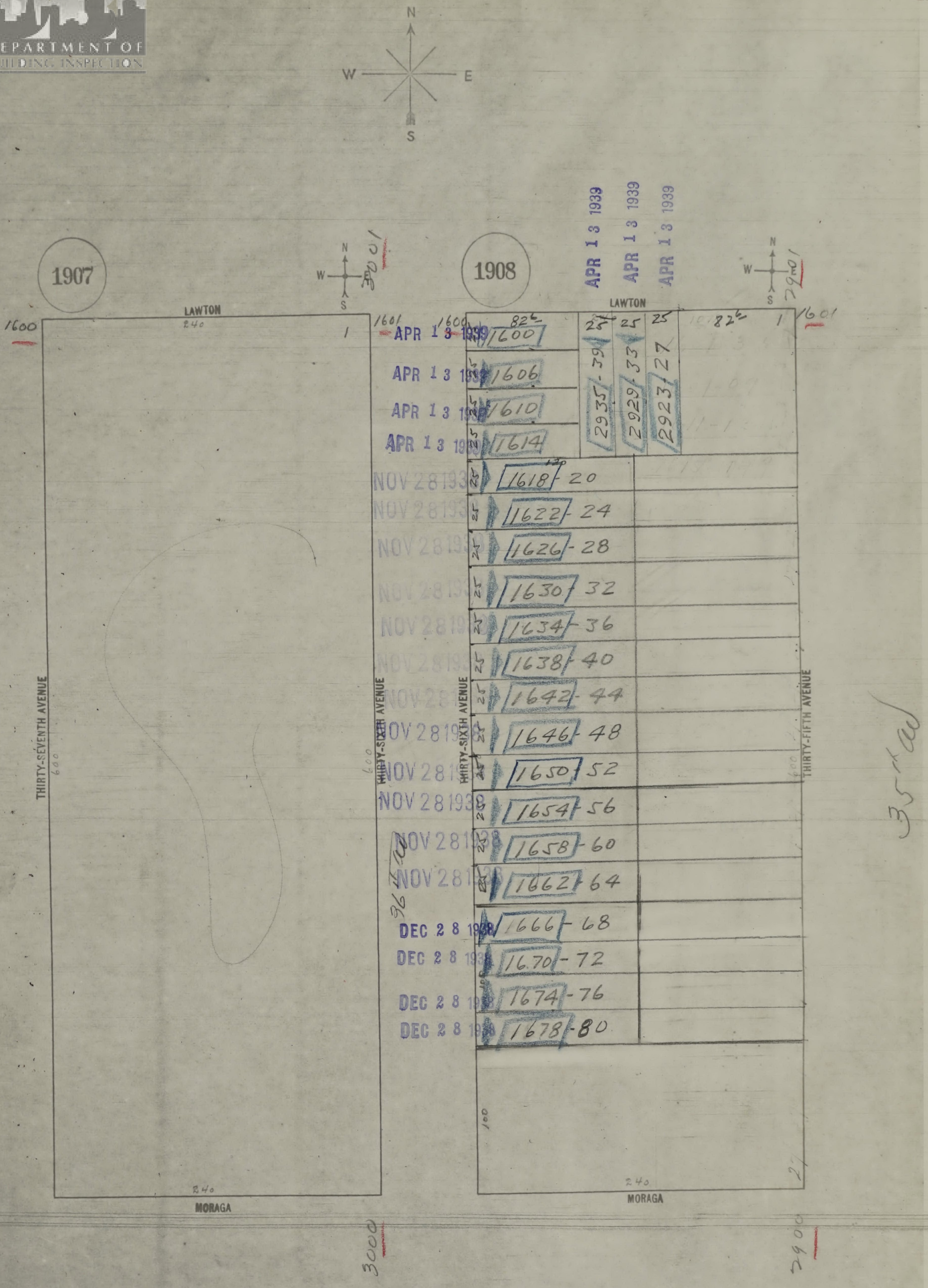
N
W
E
S
1907
1908
LAWTON
MORAGA
THIRTY-SEVENTH AVENUE
THIRTY-SIXTH AVENUE
THIRTY-FIFTH AVENUE
240
600
100
1600
1601
3001
2901
3000
2900
82 6
25
1600
1606
1610
1614
1618 - 20
1622 - 24
1626 - 28
1630 - 32
1634 - 36
1638 - 40
1642 - 44
1646 - 48
1650 - 52
1654 - 56
1658 - 60
1662 - 64
1666 - 68
1670 - 72
1674 - 76
1678 - 80
2935 - 39
2929 - 33
2923 - 27
APR 1 3 1939
NOV 28 1939
DEC 2 8 1938
35th av
36th av

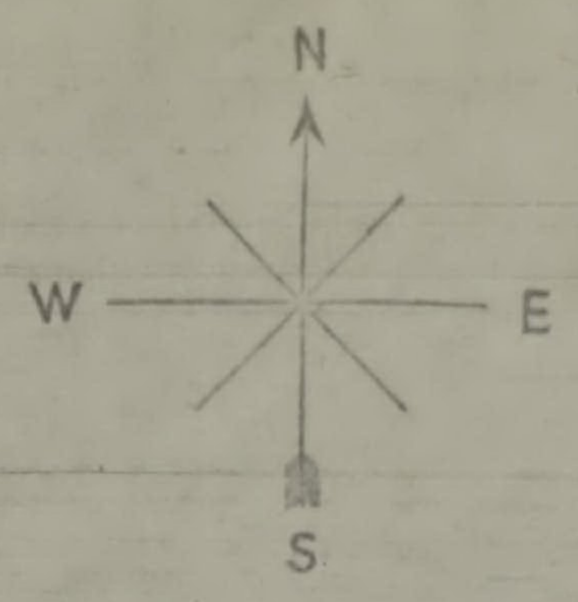
N
W
E
S

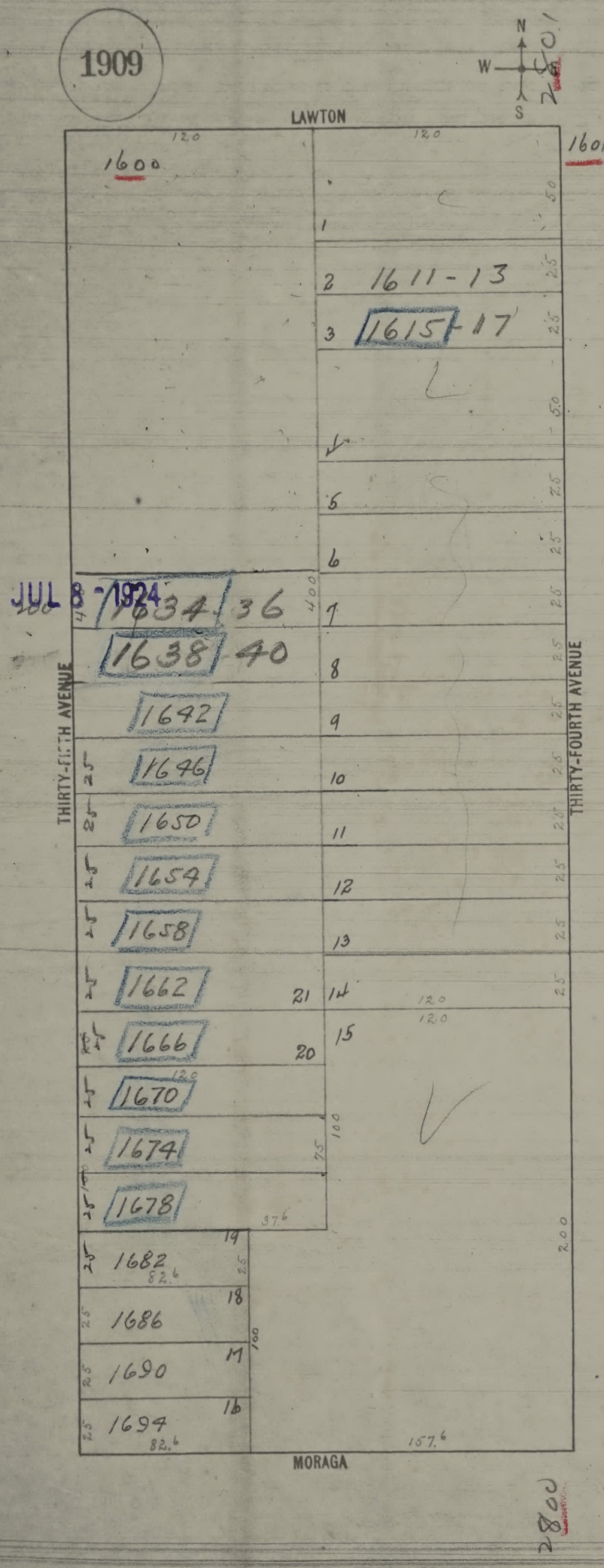
1909
N
W
S
2701
LAWTON
120
120
1600
1601
1
2
1611-13
3
1615-17
5
6
7
8
9
10
11
12
13
14
15
1634
36
1638
40
1642
1646
1650
1654
1658
1662
1666
1670
1674
1678
1682
1686
1690
1694
21
20
19
18
17
16
100
400
120
120
75
37.6
82.6
82.6
200
157.6
25
50
THIRTY-FIFTH AVENUE
THIRTY-FOURTH AVENUE
MORAGA
2800
JUL 8 - 1924


1910
N
W
S
2701
LAWTON
240
1600
1601
1601-3-5
1607-9
THIRTY-FOURTH AVENUE
THIRTY-THIRD AVENUE
600
600
240
MORAGA
2700

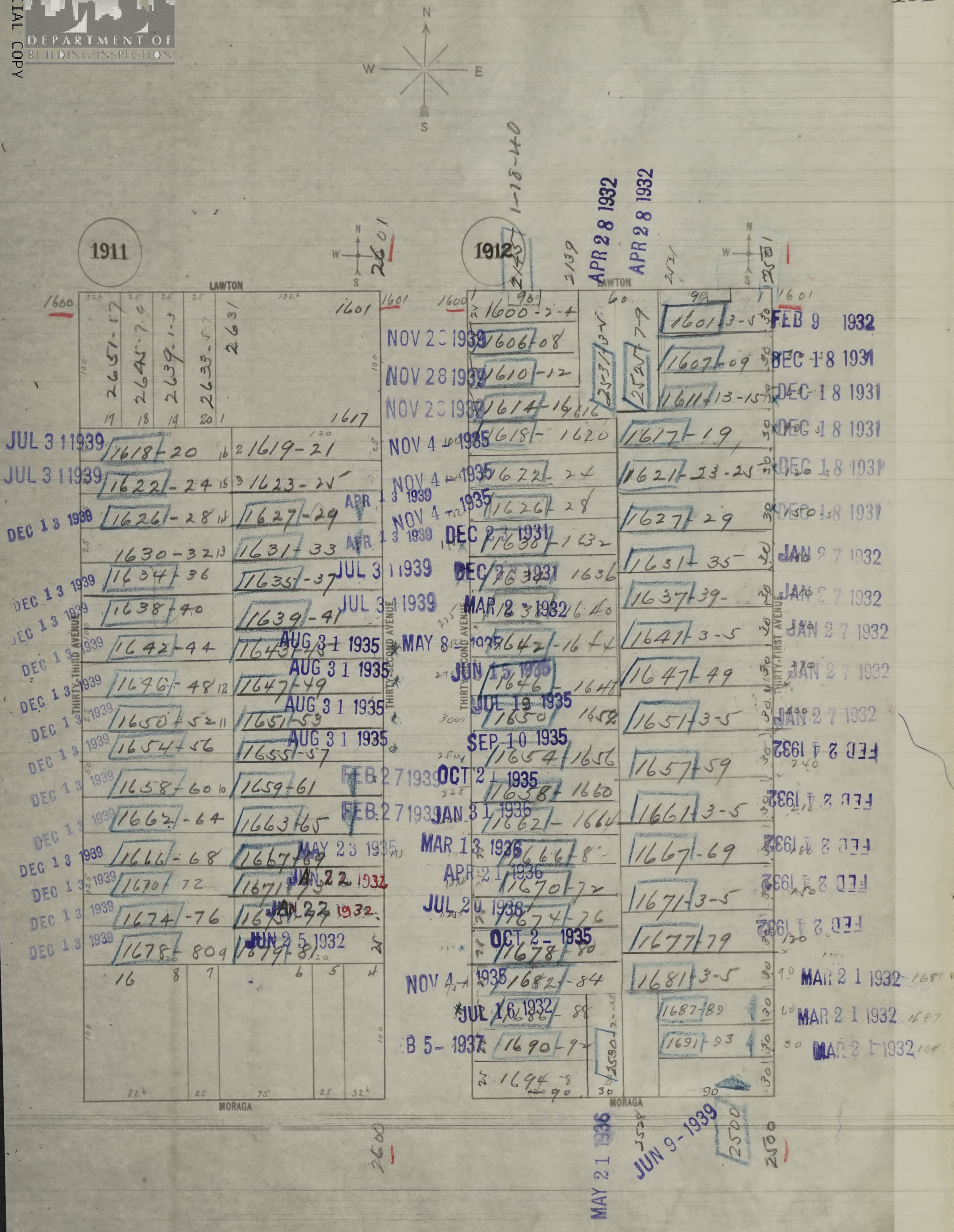
N
W
E
S
1911
1912
LAWTON
MORAGA
THIRTY-THIRD AVENUE
THIRTY-SECOND AVENUE
THIRTY-FIRST AVENUE
1600
1601
2601
2600
2500
1-18-40
2651-57
2645-7-9
2639-1-3
2633-5-7
2631
1617
1618-20
1619-21
1622-24
1623-25
1626-28
1627-29
1630-32
1631-33
1634-36
1635-37
1638-40
1639-41
1642-44
1643-45
1646-48
1647-49
1650-52
1651-53
1654-56
1655-57
1658-60
1659-61
1662-64
1663-65
1666-68
1667-69
1670-72
1671-73
1674-76
1675-77
1678-80
1679-81
1600-2-4
1606-08
1610-12
1614-16
1618-1620
1622-24
1626-28
1630-1632
1634-1636
1638-1640
1642-1644
1646-1648
1650-1652
1654-1656
1658-1660
1662-1664
1666-68
1670-72
1674-76
1678-80
1682-84
1686-88
1690-92
1694-98
2531-3-5
2525-7-9
2530
1601-3-5
1607-09
1611-13-15
1617-19
1621-23-25
1627-29
1631-35
1637-39
1641-3-5
1647-49
1651-3-5
1657-59
1661-3-5
1667-69
1671-3-5
1677-79
1681-3-5
1687-89
1691-93
APR 28 1932
APR 28 1932
NOV 28 1939
NOV 28 1939
NOV 28 1939
NOV 4 1935
NOV 4 1935
NOV 4 1935
APR 13 1939
APR 13 1939
JUL 31 1939
JUL 31 1939
JUL 31 1939
JUL 31 1939
DEC 13 1939
DEC 23 1931
DEC 23 1931
MAR 23 1932
MAY 8 1935
AUG 31 1935
AUG 31 1935
AUG 31 1935
AUG 31 1935
JUN 15 1935
JUL 19 1935
SEP 10 1935
OCT 21 1935
FEB 27 1939
FEB 27 1939
JAN 31 1936
MAR 13 1936
MAY 23 1935
APR 21 1936
JAN 22 1932
JAN 22 1932
JUL 20 1936
JUN 25 1932
OCT 2 1935
NOV 4 1935
JUL 16 1932
FEB 5 1937
FEB 9 1932
DEC 18 1931
DEC 18 1931
DEC 18 1931
DEC 18 1931
DEC 18 1931
JAN 27 1932
JAN 27 1932
JAN 27 1932
JAN 27 1932
JAN 27 1932
FEB 24 1932
FEB 24 1932
FEB 24 1932
FEB 24 1932
FEB 24 1932
MAR 21 1932
MAR 21 1932
MAR 21 1932
MAY 21 1936
JUN 9 1939

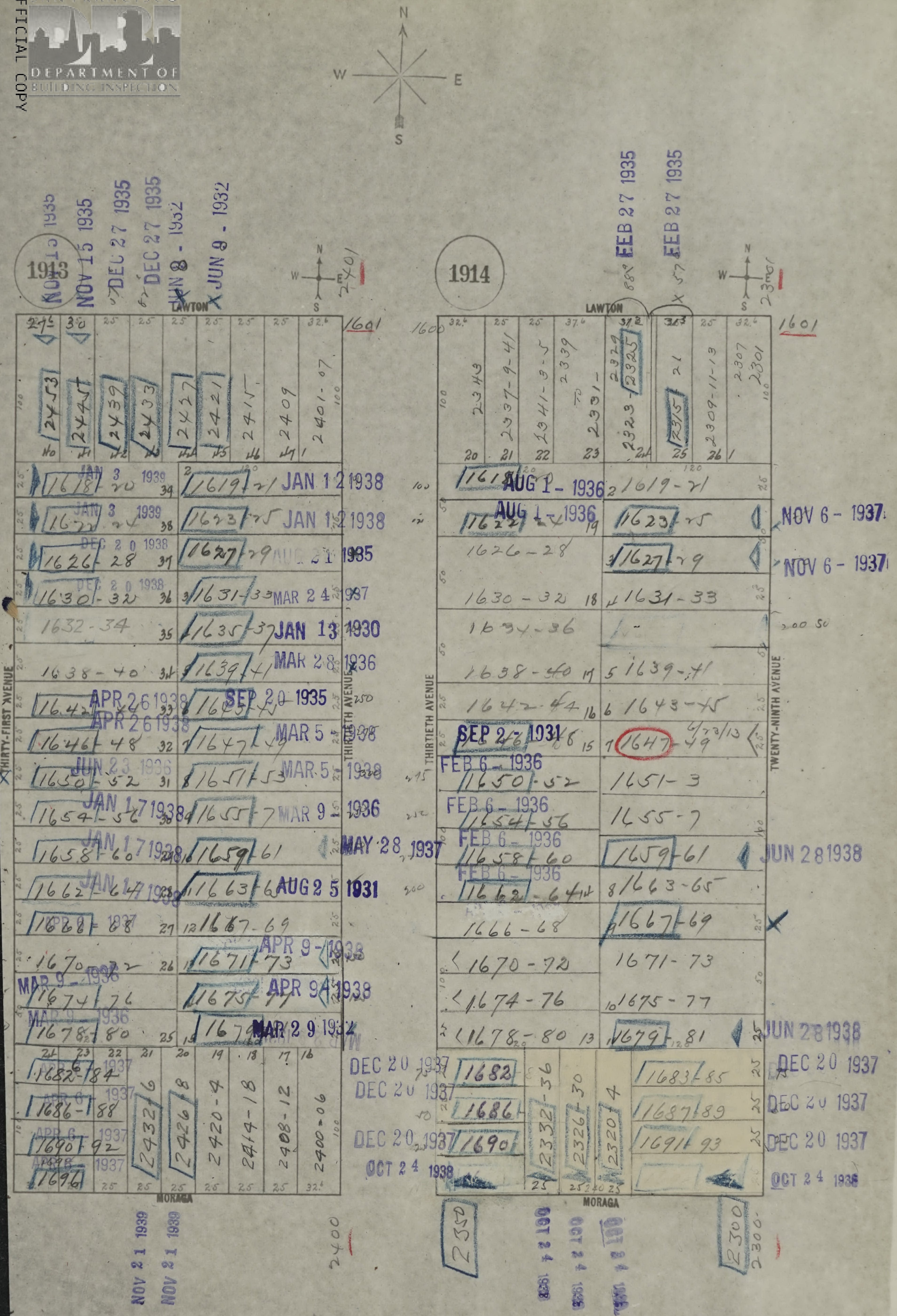
N
W
E
S
1913
1914
LAWTON
MORAGA
THIRTY-FIRST AVENUE
THIRTIETH AVENUE
TWENTY-NINTH AVENUE
NOV 15 1935
NOV 15 1935
DEC 27 1935
DEC 27 1935
JUN 8 - 1932
JUN 9 - 1932
FEB 27 1935
FEB 27 1935
2401
2453
2445
2439
2433
2427
2421
2415
2409
2401-07
1601
1600
2343
2337-9-41
2341-3-5
2339 to 2331
2329 2325 2323
2315 21
2309-11-13
2307 2301
1601
1618-20
1622-24
1626-28
1630-32
1632-34
1638-40
1642
1646-48
1650-52
1654-56
1658-60
1662-64
1666-68
1670-72
1674-76
1678-80
1682-84
1686-88
1690-92
1696
1619-21
1623-25
1627-29
1631-33
1635-37
1639-41
1643-45
1647-49
1651-53
1655-57
1659-61
1663-65
1667-69
1671-73
1675-77
1679
JAN 3 1939
JAN 3 1939
DEC 20 1938
DEC 20 1938
JAN 12 1938
JAN 12 1938
AUG 21 1935
MAR 24 1937
JAN 13 1930
MAR 28 1936
SEP 20 1935
APR 26 1938
APR 26 1938
MAR 5 1938
MAR 5 1938
JUN 23 1936
JAN 17 1938
JAN 17 1938
JAN 17 1938
MAR 9 1936
MAY 28 1937
AUG 25 1931
APR 9 1938
APR 9 1938
MAR 9 1936
MAR 9 1936
MAR 29 1932
APR 6 1937
APR 6 1937
APR 6 1937
APR 6 1937
2432-6
2426-8
2420-4
2414-18
2408-12
2400-06
2400
NOV 21 1939
NOV 21 1939
AUG 1 1936
AUG 1 1936
1626-28
1630-32
1634-36
1638-40
1642-44
1646
SEP 2 1931
FEB 6 1936
1650-52
FEB 6 1936
1654-56
FEB 6 1936
1658-60
FEB 6 1936
1662-64
1666-68
1670-72
1674-76
1678-80
1682
1686
1690
2332-36
2326-30
2320-4
DEC 20 1937
DEC 20 1937
DEC 20 1937
OCT 24 1938
2350
OCT 7 2 1936
OCT 7 2 1936
OCT 7 2 1936
1619-21
1623-25
1627-29
1631-33
1639-41
1643-45
1647-49
6/23/13
1651-3
1655-7
1659-61
1663-65
1667-69
1671-73
1675-77
1679-81
1683-85
1687-89
1691-93
NOV 6 1937
NOV 6 1937
JUN 28 1938
JUN 28 1938
DEC 20 1937
DEC 20 1937
DEC 20 1937
OCT 24 1938
2300
2300-

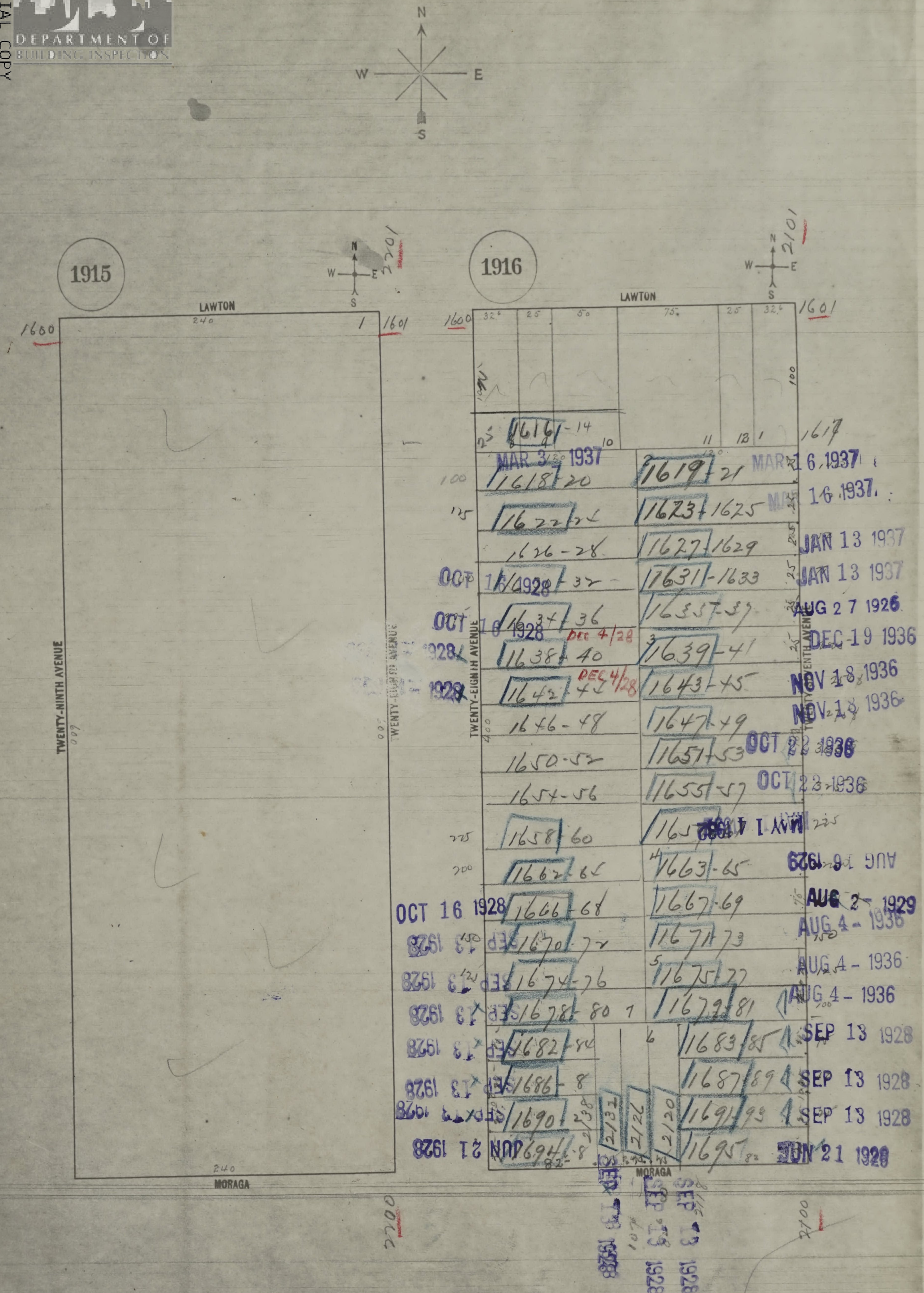
N
W
E
S
1915
LAWTON
240
1600
1601
2201
TWENTY-NINTH AVENUE
TWENTY-EIGHTH AVENUE
600
MORAGA
2200
1916
LAWTON
1600
1601
2101
TWENTY-EIGHTH AVENUE
TWENTY-SEVENTH AVENUE
MORAGA
2100
2700
1616-14
1617
1618-20
1619-21
1622-24
1623-1625
1626-28
1627-1629
1630-32
1631-1633
1634-36
1635-37
1638-40
1639-41
1642-44
1643-45
1646-48
1647-49
1650-52
1651-53
1654-56
1655-57
1658-60
1659
1662-64
1663-65
1666-68
1667-69
1670-72
1671-73
1674-76
1675-77
1678-80
1679-81
1682-84
1683-85
1686-88
1687-89
1690
1691-93
1694-98
1695
2131
2126
2120
DEC 4/28
MAR 3 1937
MAR 16 1937
JAN 13 1937
AUG 27 1926
DEC 19 1936
NOV 18 1936
OCT 22 1936
OCT 16 1928
MAY 1 1929
AUG 16 1929
AUG 2 1929
AUG 4 1936
SEP 13 1928
JUN 21 1928

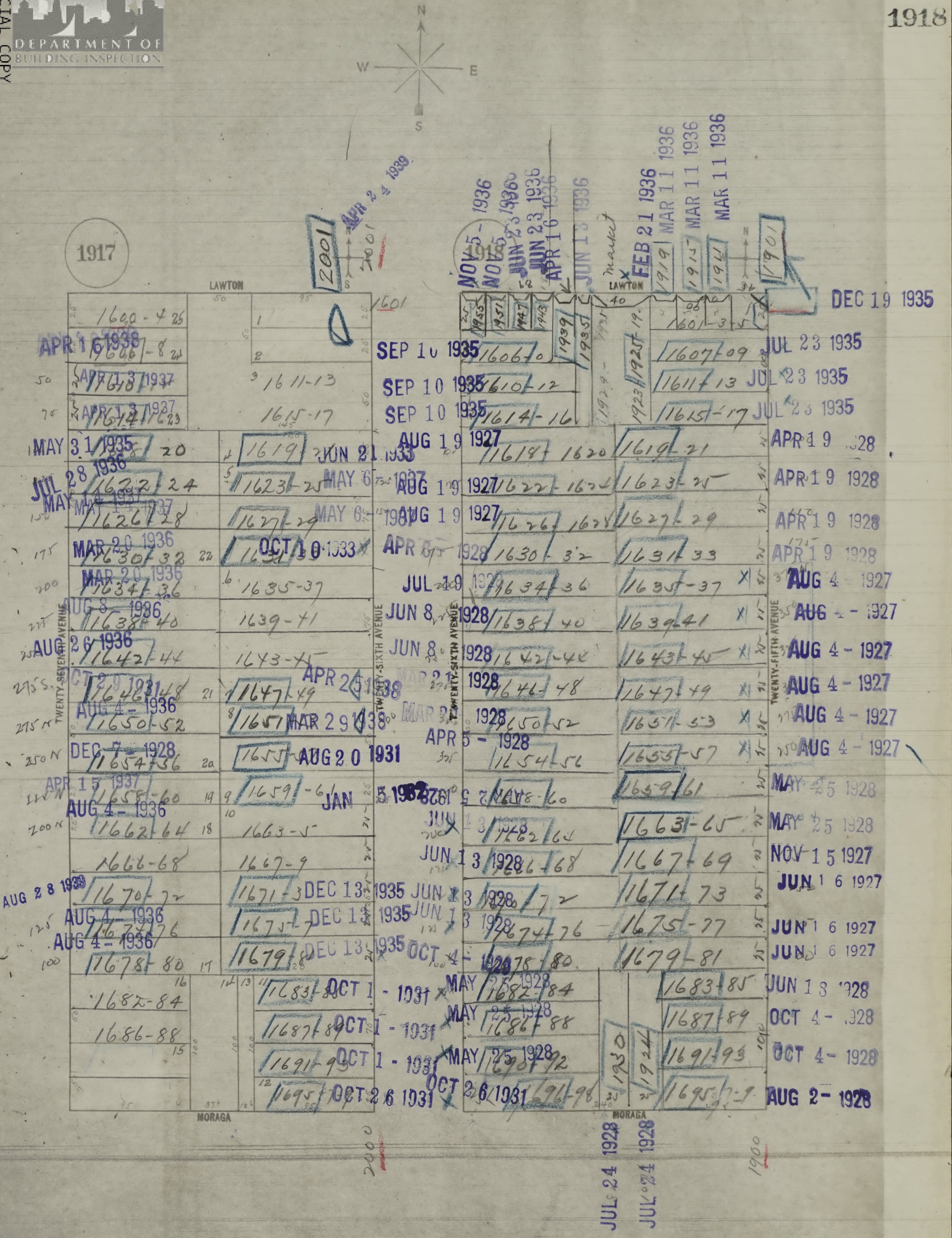
N
S
E
W
1917
1918
LAWTON
MORAGA
TWENTY-SEVENTH AVENUE
TWENTY-SIXTH AVENUE
TWENTY-FIFTH AVENUE
1600-4
1606-8
1610-12
1614-16
1611-13
1615-17
1618-20
1622-24
1626-28
1630-32
1634-36
1638-40
1642-44
1646-48
1650-52
1654-56
1658-60
1662-64
1666-68
1670-72
1674-76
1678-80
1682-84
1686-88
1619
1623-25
1627-29
1631-33
1635-37
1639-41
1643-45
1647-49
1651
1655
1659-61
1663-5
1667-9
1671-3
1675-7
1679
1683-85
1687-89
1691-93
1695
1601
1606-10
1607-09
1611-13
1615-17
1619-21
1623-25
1627-29
1631-33
1635-37
1639-41
1643-45
1647-49
1651-53
1655-57
1659-61
1663-65
1667-69
1671-73
1675-77
1679-81
2001
2000
1900
1901

1919

1920

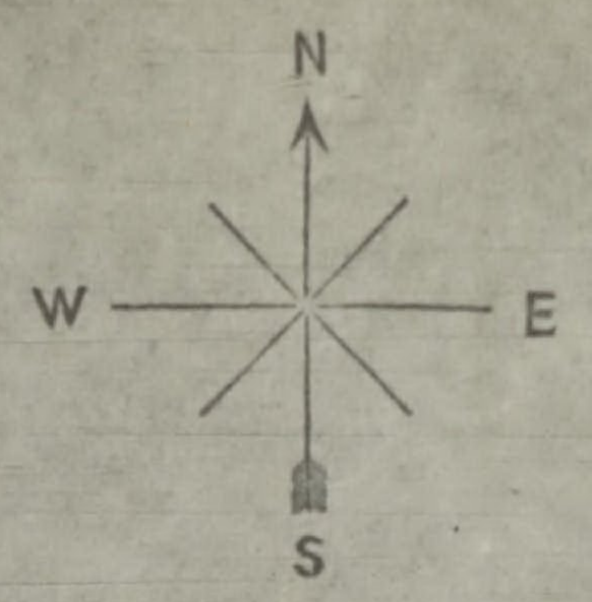
N
W
E
S

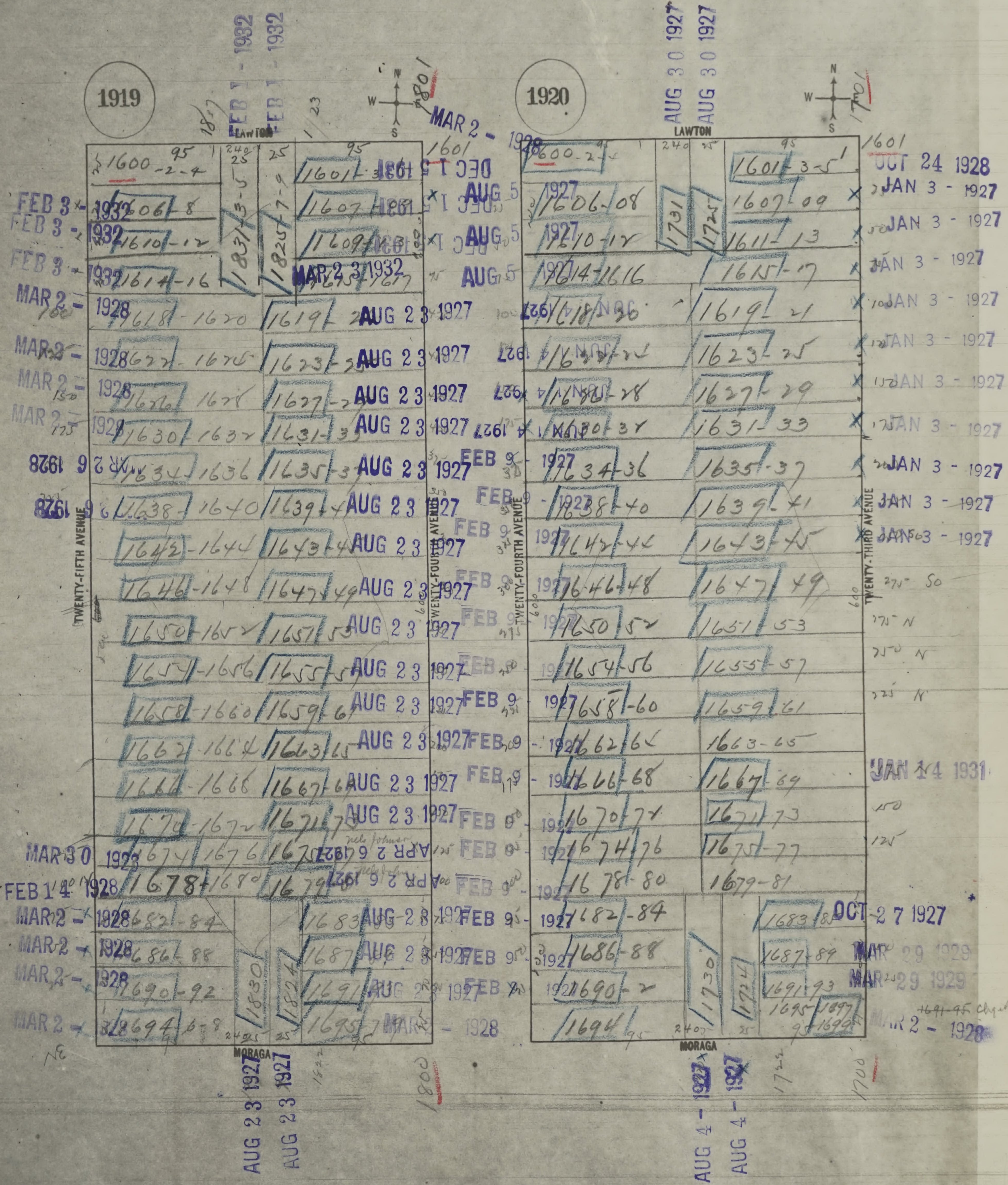
1919
1920
LAWTON
MORAGA
TWENTY-FIFTH AVENUE
TWENTY-FOURTH AVENUE
TWENTY-THIRD AVENUE
1600-2-4
1601-3-5
1606-8
1610-12
1614-16
1618-1620
1622-1624
1626-1628
1630-1632
1634-1636
1638-1640
1642-1644
1646-1648
1650-1652
1654-1656
1658-1660
1662-1664
1666-1668
1670-1672
1674-1676
1678-1680
1682-84
1686-88
1690-92
1694-6-8
1607-9
1611-13
1615-17
1619-21
1623-25
1627-29
1631-33
1635-37
1639-41
1643-45
1647-49
1651-53
1655-57
1659-61
1663-65
1667-69
1671-73
1675-77
1679-81
1683-85
1687-89
1691-93
1695-97
1699
1606-08
1610-12
1614-1616
1618-20
1622-24
1626-28
1630-32
1634-36
1638-40
1642-44
1646-48
1650-52
1654-56
1658-60
1662-64
1666-68
1670-72
1674-76
1678-80
1690-2
1694
1831-3-5
1825-7-9
1830
1824
1731
1725
1730
1724
1800
1801
1700
1701
1601
1722
FEB 1 - 1932
AUG 30 1927
MAR 2 - 1928
DEC 1 5 1931
AUG 5 1927
FEB 3 - 1932
MAR 2 3 1932
MAR 2 - 1928
AUG 2 3 1927
FEB 9 - 1927
MAR 2 6 1928
MAR 3 0 1928
FEB 1 4 1928
APR 2 6 1927
OCT 24 1928
JAN 3 - 1927
JAN 1 4 1931
OCT 2 7 1927
MAR 2 9 1929
AUG 4 - 1927
1641-45 Chgd
Nels Johnson
95
25
240
600
150
125
175
275
225

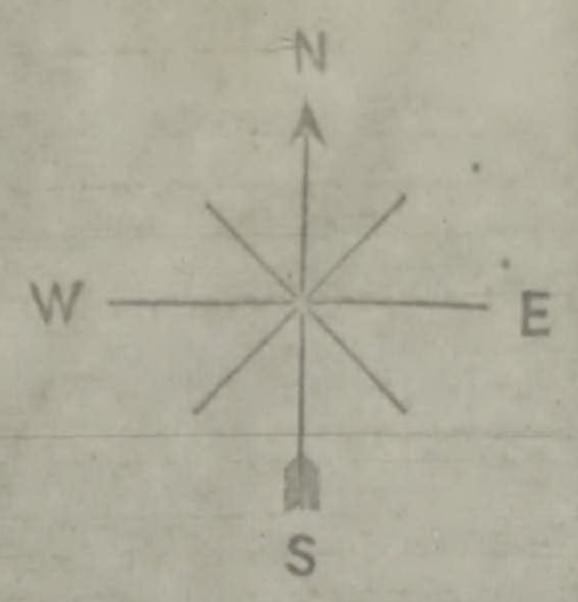
N
W
E
S

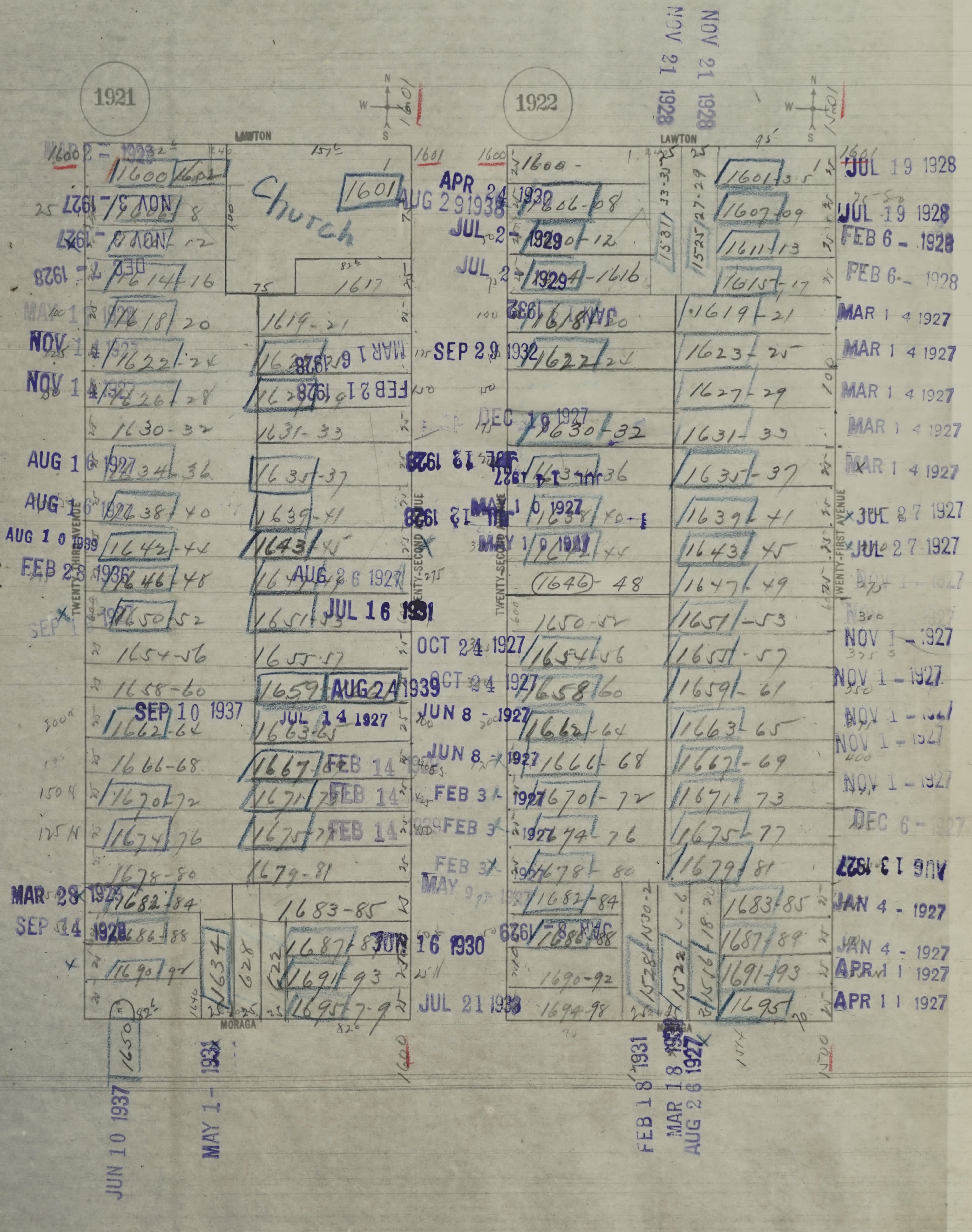
1921
1922
LAWTON
MORAGA
TWENTY-THIRD AVENUE
TWENTY-SECOND AVENUE
TWENTY-FIRST AVENUE
Church
1600
1601
1600-02
1601
1617
1619-21
1618-20
1622-24
1626-28
1630-32
1631-33
1634-36
1635-37
1638-40
1639-41
1642-44
1643-45
1646-48
1647-49
1650-52
1651-53
1654-56
1655-57
1658-60
1659-61
1662-64
1663-65
1666-68
1667-69
1670-72
1671-73
1674-76
1675-77
1678-80
1679-81
1682-84
1683-85
1686-88
1687-89
1690-92
1691-93
1694-98
1695-97
1606-08
1607-09
1610-12
1611-13
1614-16
1615-17
1623-25
1627-29
1631
1525
1522
1516
1528
1634
1628
1622
1650
NOV 3 - 1927
DEC 7 - 1928
MAR 1 4 1927
NOV 1 4 1927
AUG 1 6 1927
AUG 10 1939
FEB 28 1936
SEP 1 1937
SEP 10 1937
MAR 28 1928
SEP 14 1928
JUN 10 1937
MAY 1 - 1931
APR 24 1930
AUG 29 1938
JUL 2 - 1929
SEP 29 1932
MAR 1 6 1928
FEB 21 1928
DEC 19 1927
JUL 1 4 1927
MAY 1 0 1927
AUG 2 6 1927
JUL 16 1931
OCT 24 1927
AUG 24 1939
JUN 8 - 1927
FEB 14 1929
FEB 3 - 1927
MAY 9 - 1927
JUN 16 1930
JUL 21 1933
NOV 21 1928
FEB 18 1931
MAR 18 1931
AUG 26 1927
JUL 19 1928
FEB 6 - 1928
JUL 27 1927
NOV 1 - 1927
DEC 6 - 1927
AUG 1 3 1927
JAN 4 - 1927
APR 1 1 1927

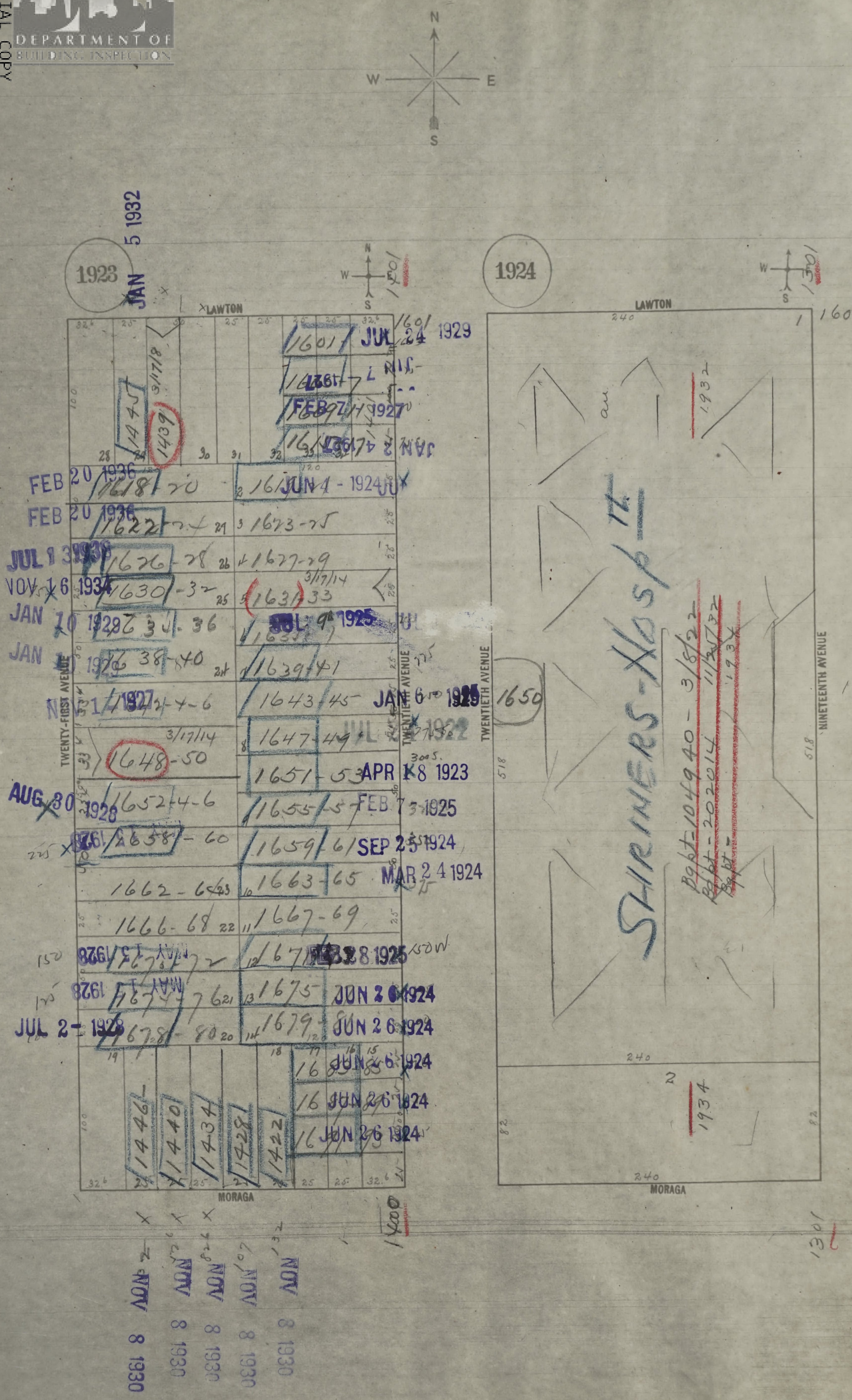
N
W
E
S
1923
JAN 5 1932
LAWTON
TWENTY-FIRST AVENUE
TWENTIETH AVENUE
MORAGA
1601
JUL 24 1929
FEB 7 1927
JAN 2 1927
1445
1439
3/17/18
FEB 20 1936
1618-20
FEB 20 1936
1622-24
JUL 1 3 1936
1626-28
NOV 16 1934
1630-32
JAN 10 1929
1634-36
JAN 10 1926
1638-40
NOV 1 1927
1642-4-6
3/17/14
1648-50
AUG 30 1928
1652-4-6
1656 1658-60
1662-64
1666-68
MAY 13 1928
MAY 1 1928
JUL 2 1928
1678-80
1619 JUN 4 1924
1623-25
1627-29
1631-33
JUL 9 1925
1635
1639-41
1643-45
JAN 6 1925
JUL 24 1922
1647-49
1651-53
APR 18 1923
1655-57
FEB 7 1925
1659-61
SEP 25 1924
1663-65
MAR 24 1924
1667-69
1671 FEB 28 1925
1675
JUN 26 1924
1679
JUN 26 1924
JUN 26 1924
JUN 26 1924
JUN 26 1924
1446
1440
1434
1428
1422
NOV 8 1930
NOV 8 1930
NOV 8 1930
NOV 8 1930
NOV 8 1930
1701
1600
1924
LAWTON
1601
240
1650
NINETEENTH AVENUE
518
1651
SHRINERS-Hosp'l.
Bg pt-104940-3/8/22
Bg pt-202014 11/4/32
Bg pt-
1932
1934
240
82
MORAGA
1301

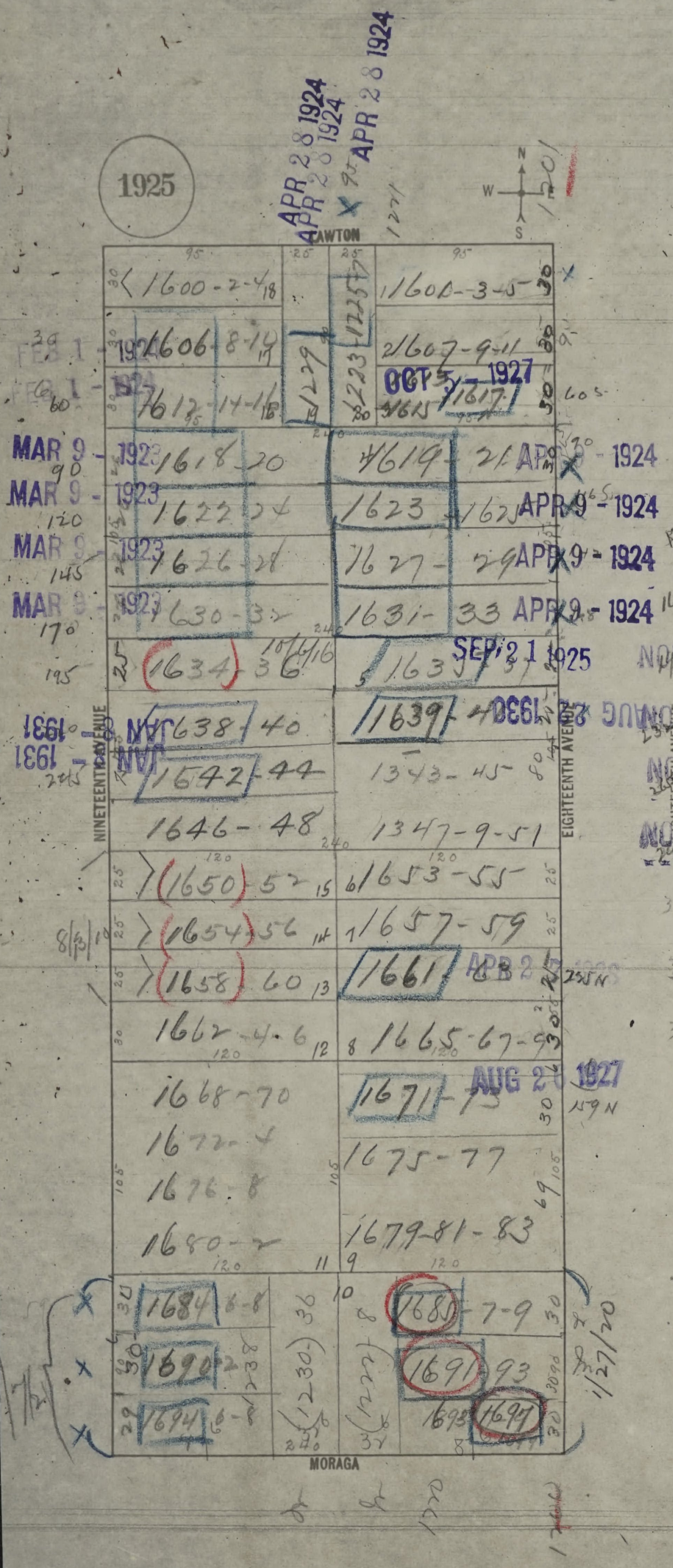
1925
LAWTON
MORAGA
NINETEENTH AVENUE
EIGHTEENTH AVENUE
N
W
E
S
1600-2-4
1601-3-5
1606-8-10
1607-9-11
1612-14-16
1617
1618-20
1619-21
1622-24
1623-25
1626-28
1627-29
1630-32
1631-33
1634-36
1635-37
1638-40
1639-41
1642-44
1643-45
1646-48
1647-9-51
1650-52
1653-55
1654-56
1657-59
1658-60
1661
1662-4-6
1665-67-9
1668-70
1671-73
1672-4
1675-77
1676-8
1679-81-83
1680-2
1684-6-8
1685-7-9
1690-2
1691-93
1694-6-8
1695
1699
1229
1225
1223
1230
1227
APR 28 1924
OCT 5 1927
MAR 9 1923
FEB 1 1924
APR 9 1924
SEP 21 1925
JAN 1931
AUG 23 1930
APR 2 1926
AUG 2 1927
1/27/20
8/13/14

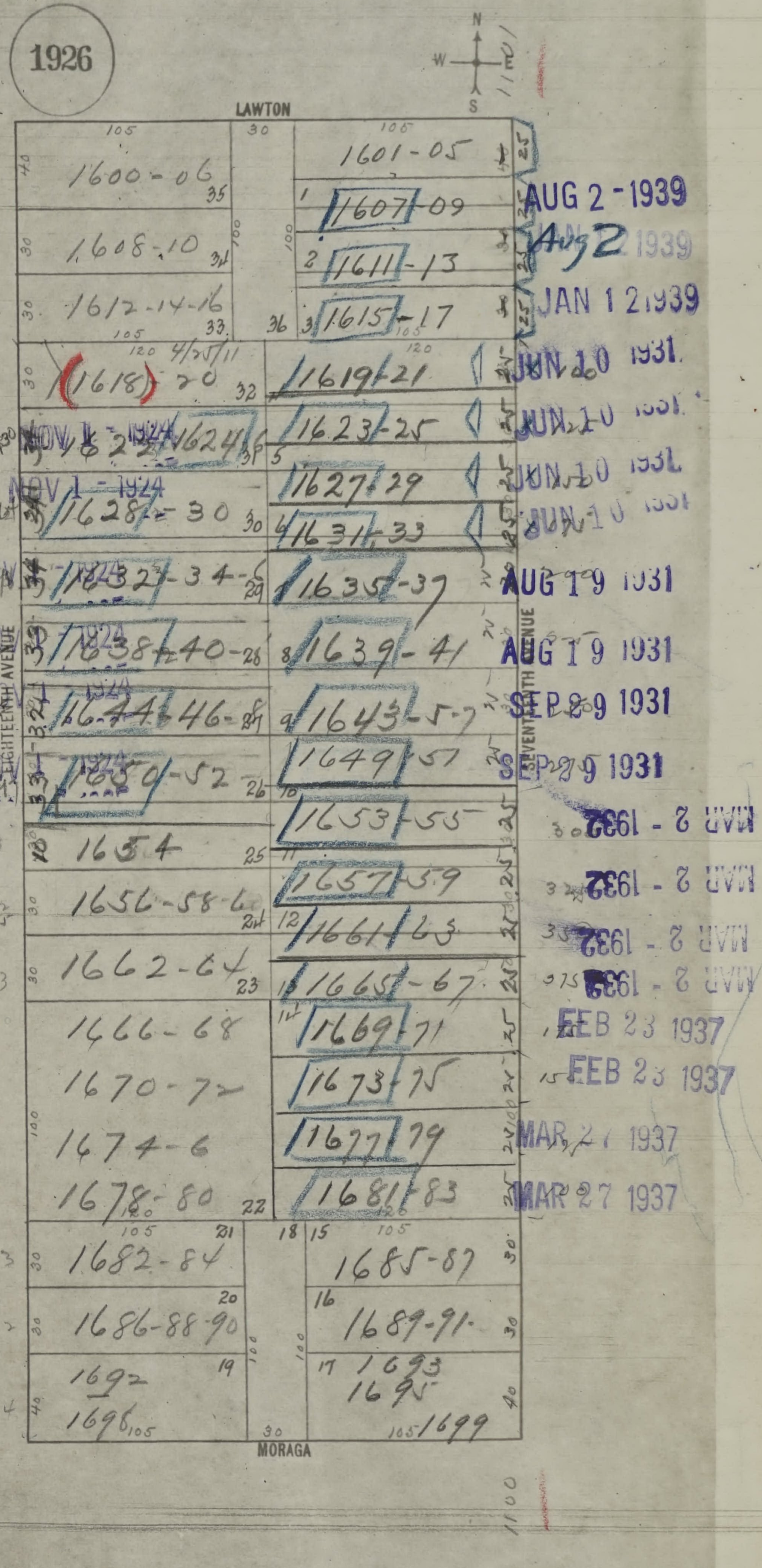
1926
LAWTON
MORAGA
EIGHTEENTH AVENUE
SEVENTEENTH AVENUE
N
W
E
S
1600-06
1601-05
1607-09
1608-10
1611-13
1612-14-16
1615-17
1618-20
1619-21
1623-25
1624
1627-29
1628-30
1631-33
1632-34-6
1635-37
1638-40
1639-41
1643-5-7
1644-46
1649-51
1650-52
1653-55
1654
1656-58-60
1657-59
1661-63
1662-64
1665-67
1666-68
1669-71
1670-72
1673-75
1674-6
1677-79
1678-80
1681-83
1682-84
1685-87
1686-88-90
1689-91
1692
1693
1695
1696
1699
NOV 1 1924
AUG 2 1939
JAN 12 1939
JUN 10 1931
AUG 19 1931
SEP 29 1931
MAR 2 1932
FEB 23 1937
MAR 27 1937
1100

1927
1928

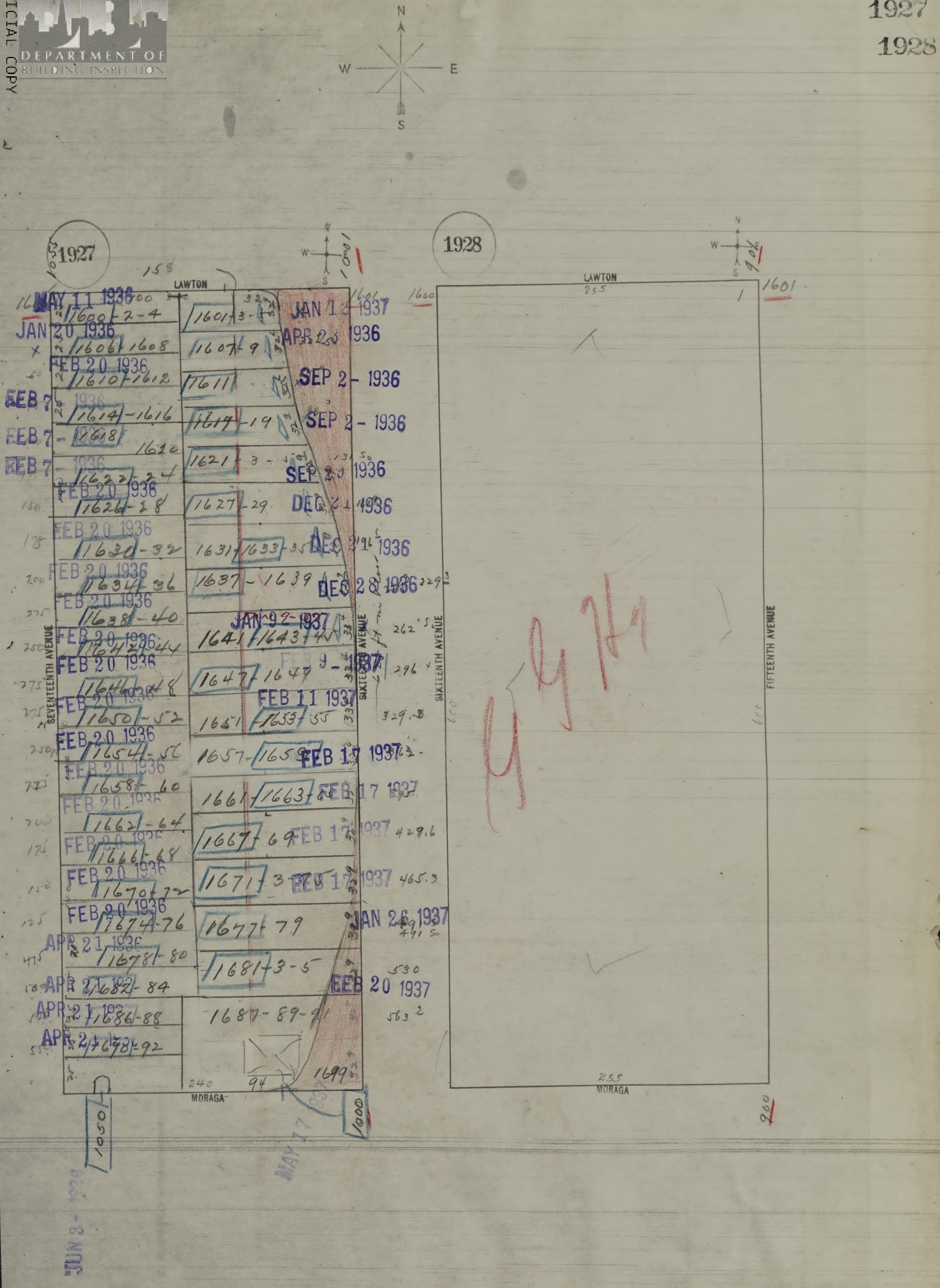
N
W
E
S
1927
LAWTON
MORAGA
SEVENTEENTH AVENUE
SIXTEENTH AVENUE
1600-2-4
1601-3-5
1606-1608
1607-9
1610-1612
1611
1614-1616
1617-19
1618
1620
1621-3-5
1622-24
1626-28
1627-29
1630-32
1631
1633-35
1634-36
1637-1639
1638-40
1641
1643-45
1642-44
1646-48
1647
1649
1650-52
1651
1653-55
1654-56
1657
1659
1658-60
1661
1663-65
1662-64
1667-69
1666-68
1671-3
1670-72
1677-79
1674-76
1681-3-5
1678-80
1682-84
1687-89-91
1686-88
1690-92
1699
1050
1000
240
94
158
MAY 11 1936
JAN 20 1936
FEB 20 1936
FEB 7 1936
APR 21 1936
JAN 12 1937
APR 23 1936
SEP 2 1936
SEP 29 1936
DEC 21 1936
DEC 28 1936
JAN 9 1937
FEB 9 1937
FEB 11 1937
FEB 17 1937
JAN 26 1937
FEB 20 1937
MAY 17 1937
JUN 3 1938
229.3
262.5
296.4
329.8
429.6
465.3
491.50
530
563.2
1928
LAWTON
255
MORAGA
255
SIXTEENTH AVENUE
FIFTEENTH AVENUE
1660
1601
900
GGH

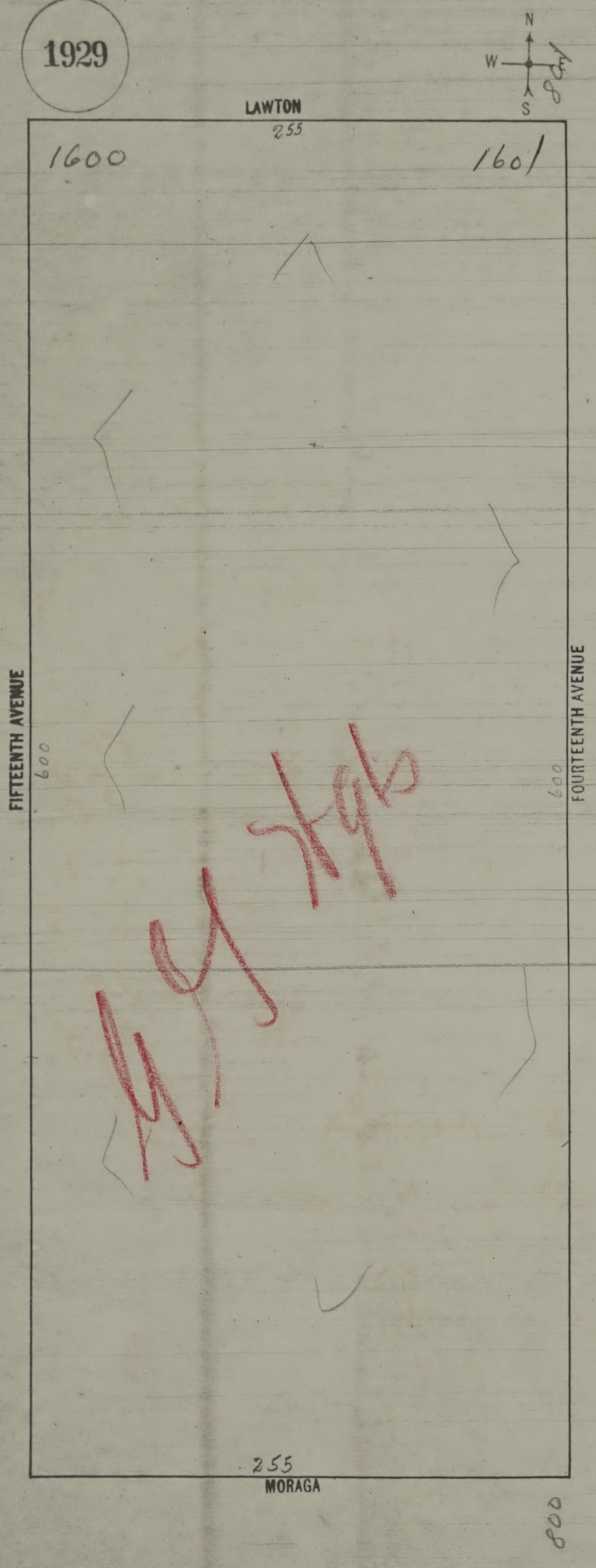
1929
N
W
S
8 Dy
LAWTON
255
1600
1601
FIFTEENTH AVENUE
600
FOURTEENTH AVENUE
600
G.G. Stgb
255
MORAGA
800

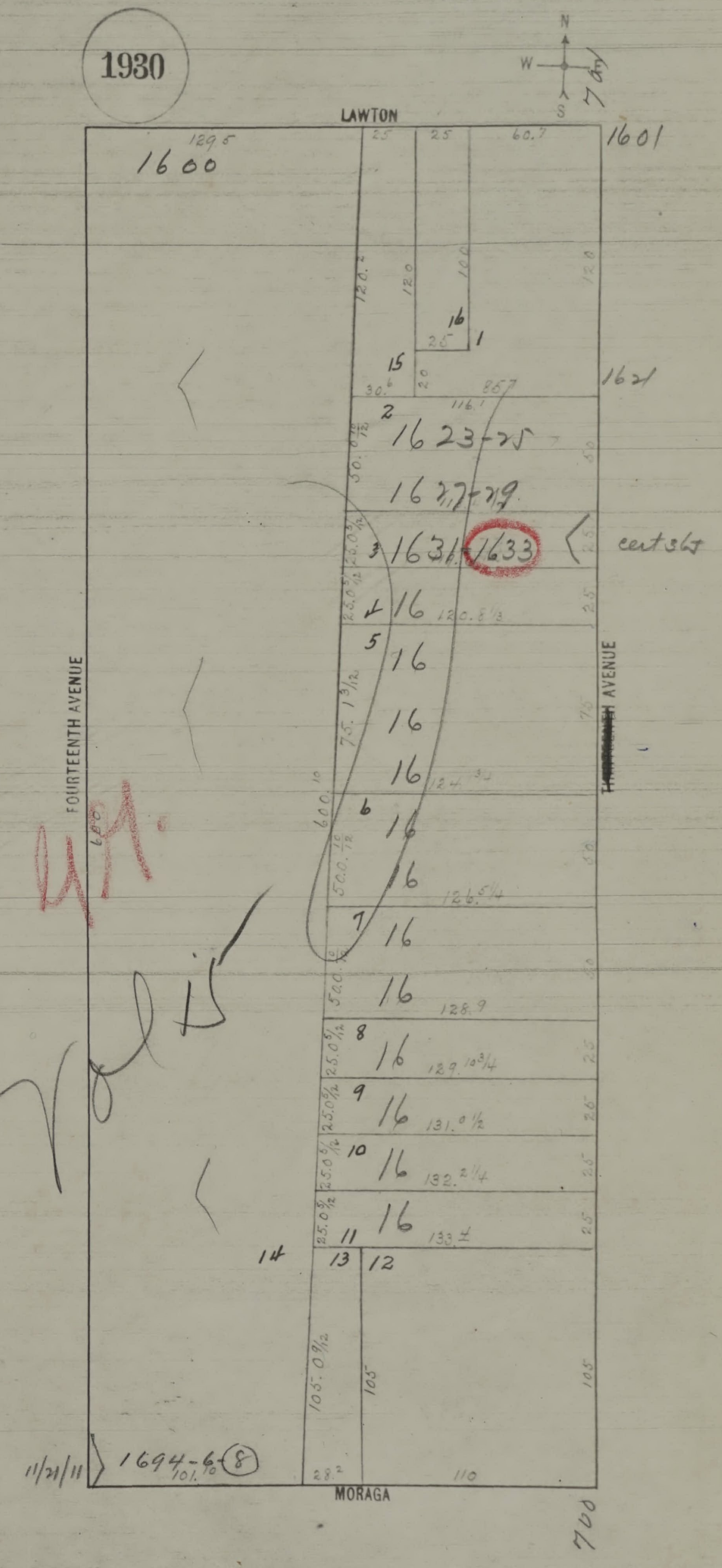
1930
N
W
S
7 Dy
LAWTON
129.5
25
25
60.7
1600
1601
120.2
120
100
120
16
25
1
15
30.6
20
867
116.1
1621
2
50.0 10/12
1623-25
50
1627-29
3
25.0 5/12
1631-1633
25
cert 3 lot
4
25.0 5/12
16
120.8 1/3
25
5
16
75.1 3/12
16
75
16
124.3 1/2
~~THIRTEENTH~~ AVENUE
600.10
6
16
50.0 10/12
16
126.5 1/4
50
7
16
50.0 10/12
16
128.9
50
8
25.0 5/12
16
129.10 3/4
25
9
25.0 5/12
16
131.0 1/2
25
10
25.0 5/12
16
132.2 1/4
25
11
25.0 5/12
16
133.4
25
14
13
12
105.0 9/12
105
105
FOURTEENTH AVENUE
600
G.G.
11/21/11
1694-6-⑧
101.10
28.2
110
MORAGA
700

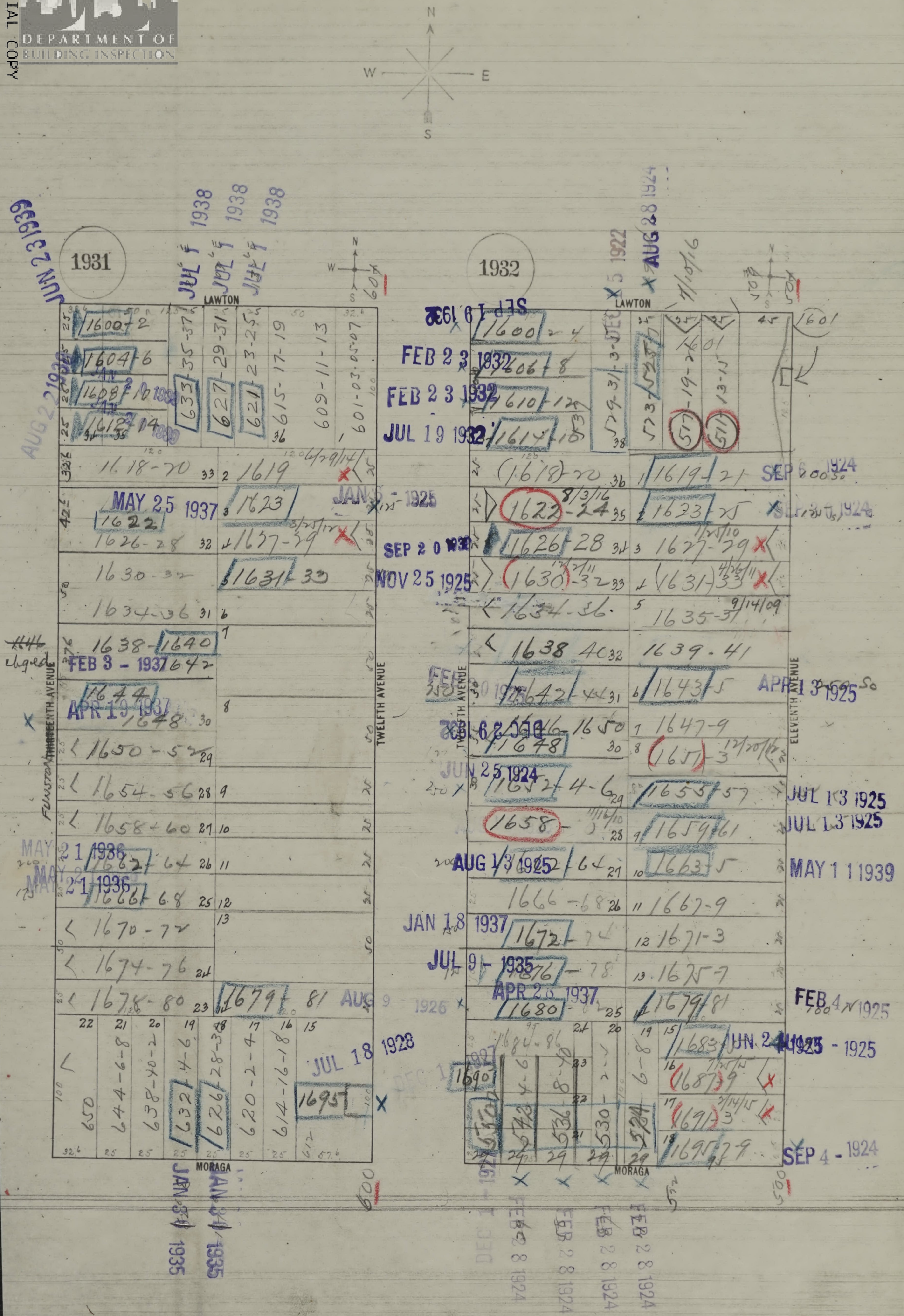
N
W
E
S
1931
1932
LAWTON
MORAGA
FUNSTON
THIRTEENTH AVENUE
TWELFTH AVENUE
ELEVENTH AVENUE
1600-2
1604-6
1608-10
1612-14
633-35-37
627-29-31
621-23-25
615-17-19
609-11-13
601-03-05-07
1618-20
1619
1622
1623
1626-28
1627-29
1630-32
1631-33
1634-36
1638-1640
1642
1644
1648
1650-52
1654-56
1658-60
1662-64
1666-68
1670-72
1674-76
1678-80
1679-81
650
644-6-8
638-40-2
632-4-6
626-28-30
620-2-4
614-16-18
1695
1600-2-4
1606-8
1610-12
1614-16
1618-20
1622-24
1626-28
1630-32
1634-36
1638-40
1642-44
1646-1650
1648
1652-4-6
1658
1662-64
1666-68
1672-74
1676-78
1680
1684-86
1690
579-31-3
573-75-7
1601
567
561
19-21
13-15
1619-21
1623-25
1627-29
1631-33
1635-37
1639-41
1643-5
1647-9
1651-3
1655-57
1659-61
1663-5
1667-9
1671-3
1675-7
1679-81
1683
1687-9
1691-3
1695-7-9
JUN 23 1939
JUL 7 1938
JUL 7 1938
JUL 7 1938
AUG 2 1933
MAY 25 1937
FEB 3 - 1937
APR 19 1937
MAY 21 1936
MAY 21 1936
AUG 9 1926
JUL 18 1928
JAN 31 1935
JAN 31 1935
SEP 16 1932
FEB 23 1932
FEB 23 1932
JUL 19 1932
JAN 5 - 1925
SEP 20 1932
NOV 25 1925
JUN 25 1924
AUG 13 1925
JAN 18 1937
JUL 9 - 1935
APR 28 1937
DEC 1 1927
FEB 28 1924
FEB 28 1924
FEB 28 1924
FEB 28 1924
DEC 5 1922
AUG 28 1924
SEP 6 1924
SEP 6 1924
APR 13 1925
JUL 13 1925
JUL 13 1925
MAY 11 1939
FEB 4 1925
JUN 24 1925
AUG 25 - 1925
SEP 4 - 1924
600
500

1933

1934

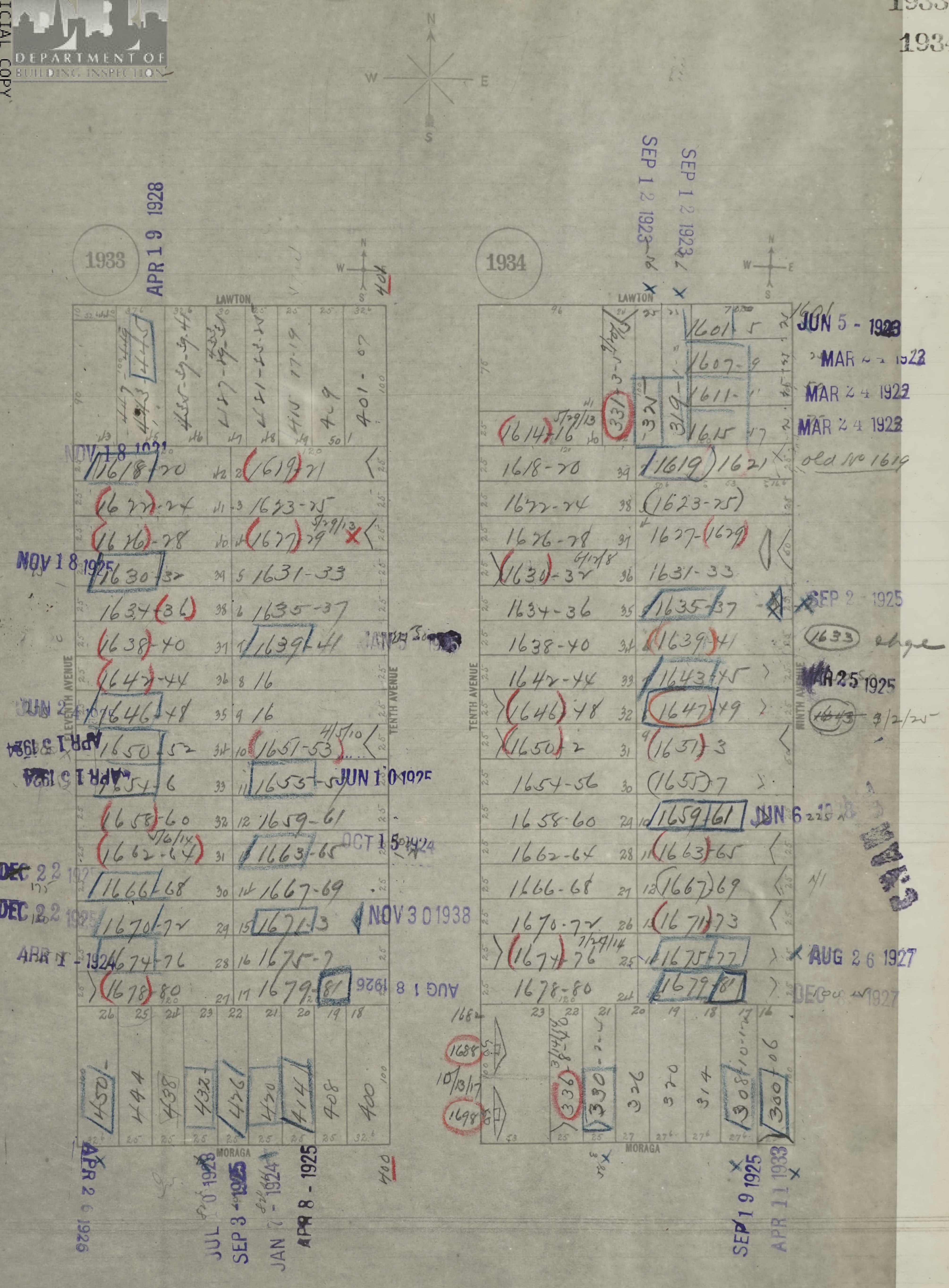
N
W
E
S
1933
1934
LAWTON
MORAGA
ELEVENTH AVENUE
TENTH AVENUE
NINTH AVENUE
APR 19 1928
SEP 12 1923
SEP 12 1923
NOV 18 1925
NOV 18 1925
JUN 2
APR 19 1924
APR 19 1924
JUN 10 1925
OCT 15 1924
DEC 22 1925
DEC 22 1925
APR 1 - 1924
AUG 18 1926
NOV 30 1938
JUN 5 - 1923
MAR 24 1923
MAR 24 1923
MAR 24 1923
old No 1619
SEP 2 - 1925
1633 chge
MAR 25 1925
1643 3/2/25
JUN 6 1925
AUG 26 1927
DEC 1927
APR 26 1926
JUL 10 1928
SEP 3 - 1925
JAN 7 - 1924
APR 8 - 1925
SEP 19 1925
APR 11 1933
1618-20
1622-24
1626-28
1630-32
1634-36
1638-40
1642-44
1646-48
1650-52
1654-56
1658-60
1662-64
1666-68
1670-72
1674-76
1678-80
1619-21
1623-25
1627-29
1631-33
1635-37
1639-41
1643-45
1647-49
1651-53
1655-57
1659-61
1663-65
1667-69
1671-73
1675-77
1679-81
1601-5
1607-9
1611
1615-17
1614-16
331
319
1688
1698
450
444
438
432
426
420
414
408
400
401-07
336
330
326
320
314
308
300-06
400
404

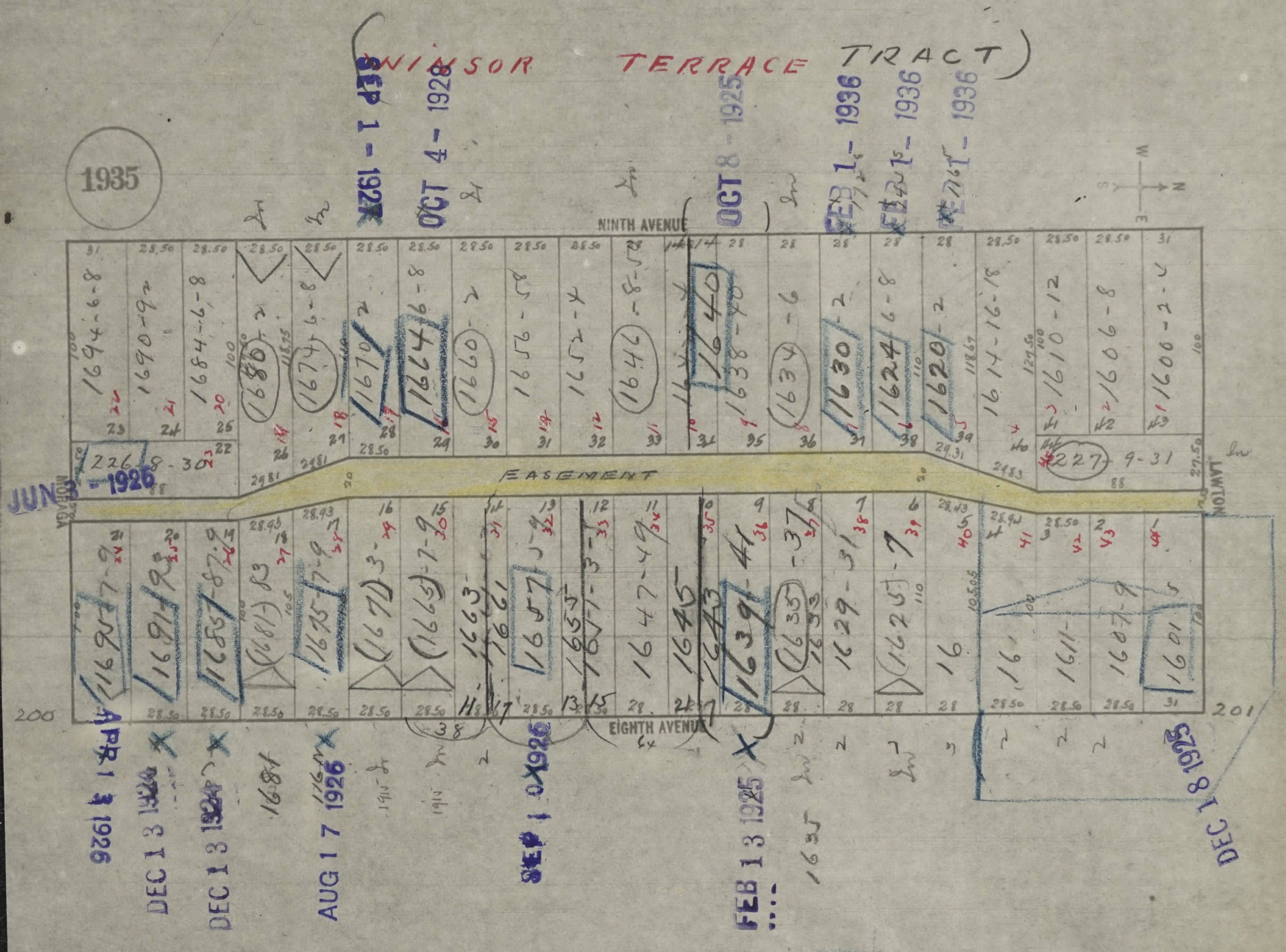
WINSOR TERRACE TRACT
1935
NINTH AVENUE
EIGHTH AVENUE
EASEMENT
MORAGA
LAWTON
200
201
1694-6-8
1690-9
1684-6-8
1680
1674-6-8
1670
1664-6-8
1660
1656
1652
1646
1640
1638-40
1634-6
1630
1624-6-8
1620
1614-16-18
1610-12
1606-8
1600-2-4
226
227
1691
1685
1681
1675
1671
1665
1663
1661
1657
1655
1651
1647-49
1645
1643
1639
1635
1629-31
1625
1621
1617
1611
1607
1601
JUN 3 - 1926
APR 1 3 1926
DEC 1 3 1924
DEC 1 3 1924
AUG 1 7 1926
SEP 1 - 1924
OCT 4 - 1926
SEP 1 0 1926
OCT 8 - 1925
FEB 1 3 1925
FEB 1 - 1936
FEB 1 - 1936
FEB 1 - 1936
DEC 1 8 1925

(WINDSOR TERRACE TRACT)

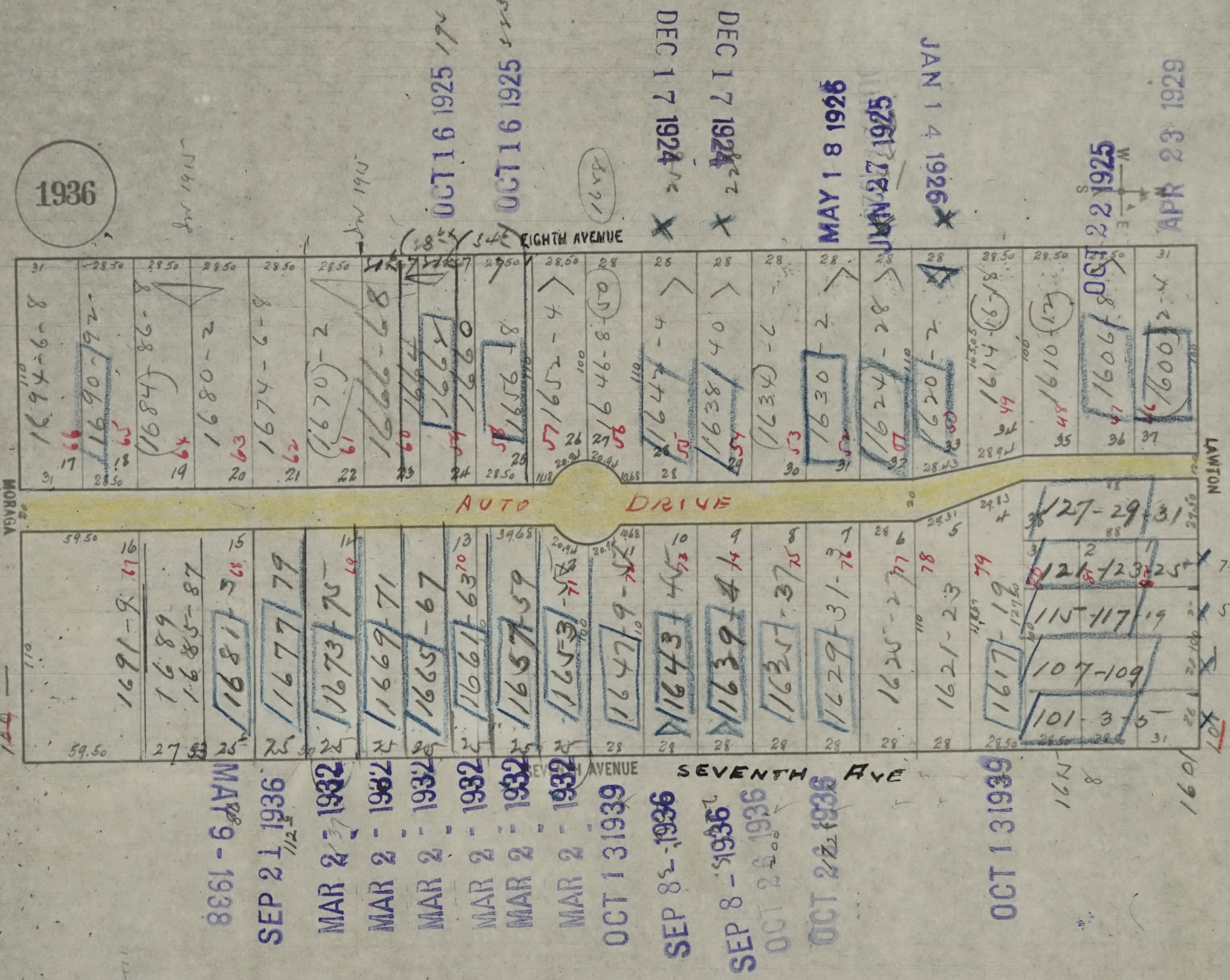
1936
EIGHTH AVENUE
AUTO DRIVE
SEVENTH AVE
MORAGA
LAWTON
1694-6-8
1690-92
1684-88
1680-2
1674-6-8
1670-2
1666-68
1662-4
1656-8
1652-4
1646-8
1642-4
1638-40
1634-6
1630-2
1624-28
1620-2
1614-16-18
1610-12
1606-8
1600-2-4
1691-9
1689
1685-87
1681
1677-79
1673-75
1669-71
1665-67
1661-63
1657-59
1653-5
1647-9
1643-45
1639-41
1635-37
1629-31
1625-27
1621-23
1617-19
127-29-31
121-123-125
115-117-19
107-109
101-3-5
OCT 16 1925
OCT 16 1925
DEC 17 1924
DEC 17 1924
MAY 18 1926
JAN 27 1925
JAN 4 1926
OCT 22 1925
APR 23 1929
MAY 9 1938
SEP 21 1936
MAR 2 1932
MAR 2 1932
MAR 2 1932
MAR 2 1932
MAR 2 1932
MAR 2 1932
OCT 13 1939
SEP 8 1936
SEP 8 1936
OCT 26 1936
OCT 22 1936
OCT 13 1939


1937
N
W
E
S
LAWTON
94.683
44.874
176.093
SEVENTH AVENUE
600
LOCKSLEY AVENUE
270.661
66.142
72.898
137.994
MORAGA

END of LOCKLEY Av

PAGES 1938

TO

PAGES 2000

ARE JUMP

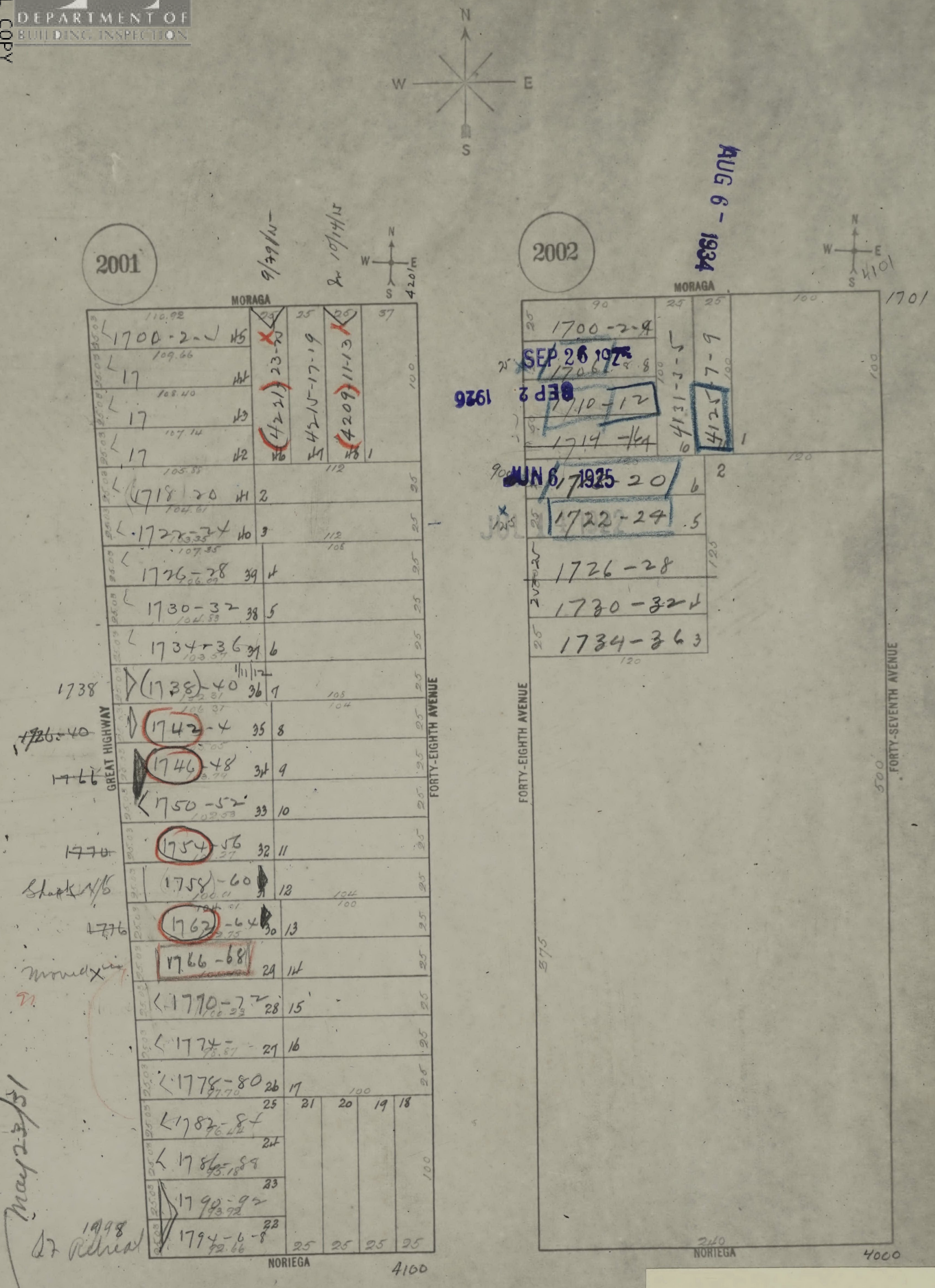
N
W
E
S
2001
2002
MORAGA
NORIEGA
GREAT HIGHWAY
FORTY-EIGHTH AVENUE
FORTY-SEVENTH AVENUE
4201
4101
4100
4000
1701
1700-2-4
1706-8
1710-12
1714-16
1718-20
1722-24
1726-28
1730-32
1734-36
1738-40
1742-4
1746-48
1750-52
1754-56
1758-60
1762-64
1766-68
1770-72
1774-
1778-80
1782-84
1786-88
1790-92
1794-6-8
4221
4215-17-19
4209
4131-3-5
4127
4121
SEP 26 1925
SEP 2 1926
JUN 6 1925
AUG 6 - 1934
9/29/41
1738
1726-40
1770
Shack N/C
1776
Moved
May 23/51
1998 St Relief
500
375
240
100
120
25

Block CHANGED

CONTINUE
THIS
PAGE
TO
CHECK/
RENAME


2003
N
W
E
S
4001
MORAGA
240
1700
1
1701
FORTY-SEVENTH AVENUE
600
FORTY-SIXTH AVENUE
600
240
NORIEGA
3900

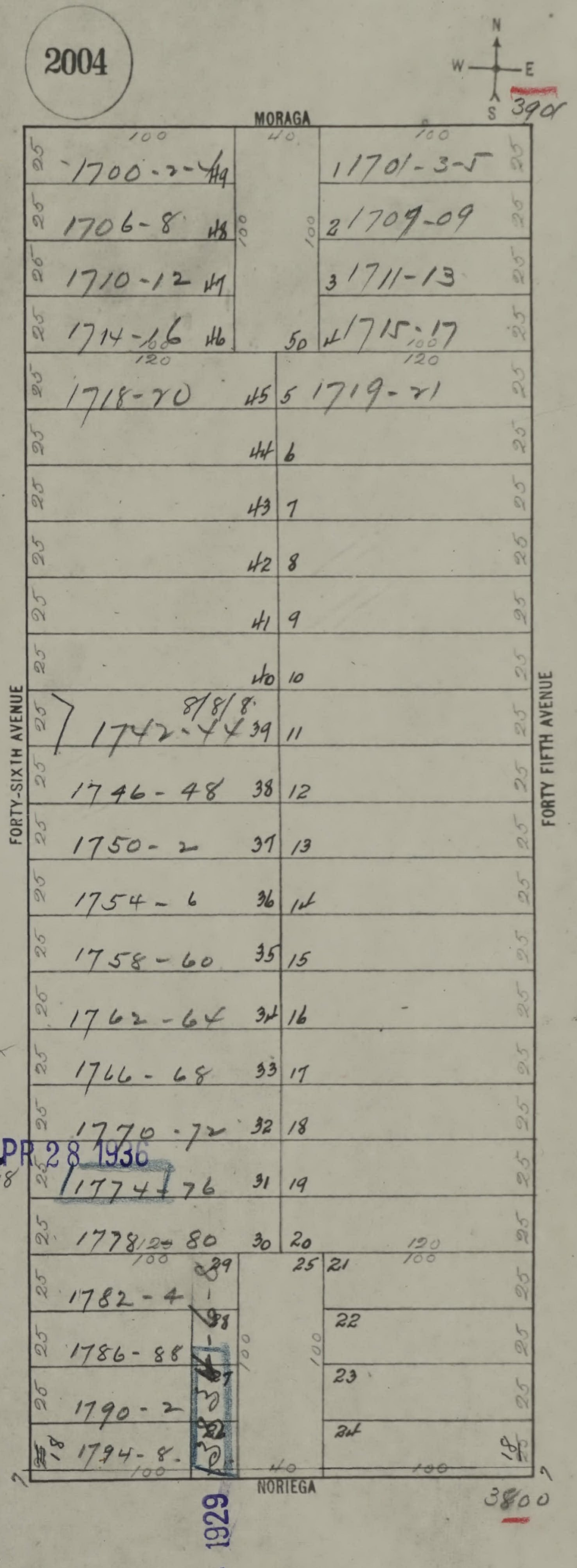
2004
N
W
E
S
3901
MORAGA
100
40
100
1700-2-4 49
1706-8 48
1710-12 47
1714-16 46
1701-3-5
2 1709-09
3 1711-13
4 1715-17
50
120
120
1718-20 45
5 1719-21
44 6
43 7
42 8
41 9
40 10
8/8/8
1742-44 39
11
1746-48 38
12
1750-2 37
13
1754-6 36
14
1758-60 35
15
1762-64 34
16
1766-68 33
17
1770-72 32
18
118
1774-76 31
19
1778-80 30
20
29
25 21
1782-4
28
22
1786-88
27
23
1790-2
26
24
1794-8
19
NORIEGA
FORTY-SIXTH AVENUE
FORTY FIFTH AVENUE
25
3800

APR 28 1936

MAR 8 - 1929

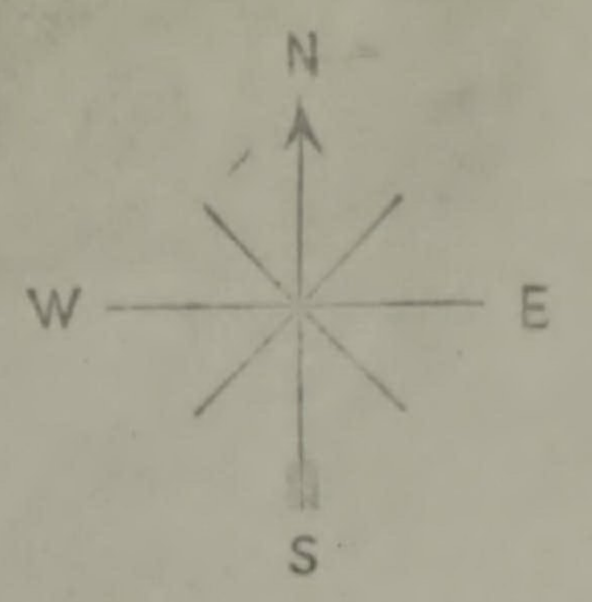
N
W
E
S

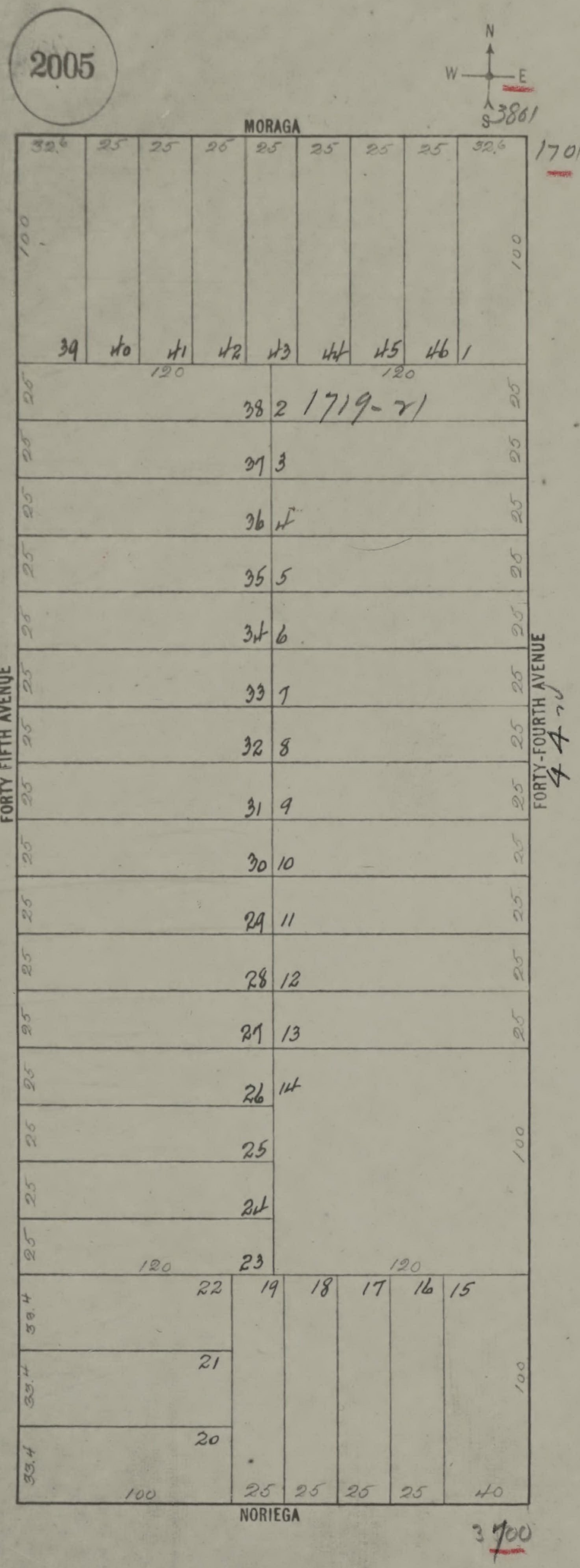
2005
N
W
E
S
3861
MORAGA
1701
32.6
25
100
39
40
41
42
43
44
45
46
1
120
38 2 1719-21
37 3
36 4
35 5
34 6
33 7
32 8
31 9
30 10
29 11
28 12
27 13
26 14
25
24
23
22
21
20
19
18
17
16
15
33.4
40
FORTY FIFTH AVENUE
FORTY-FOURTH AVENUE
44th
NORIEGA
3700

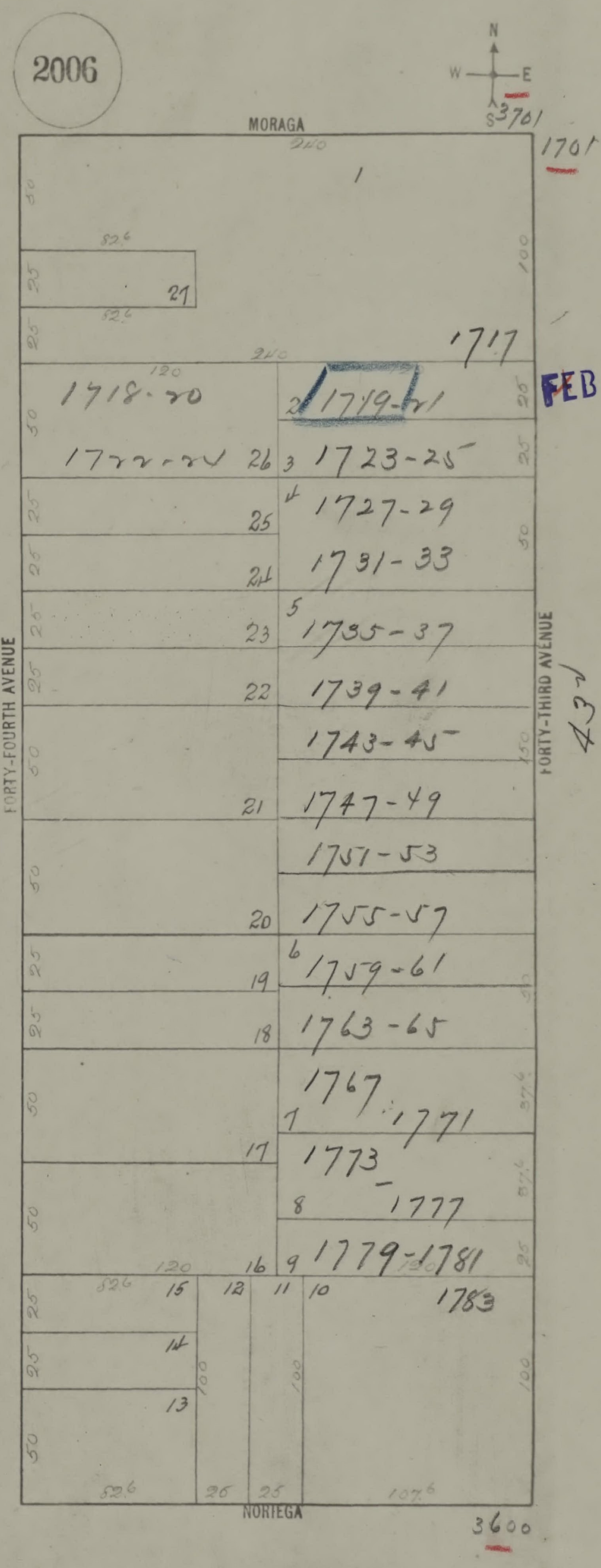
2006
N
W
E
S
3701
MORAGA
1701
240
1
21
1717
1718-20
2 1719-21
1722-24
26 3 1723-25
25 4 1727-29
24 1731-33
23 5 1735-37
22 1739-41
1743-45
21 1747-49
1751-53
20 1755-57
19 6 1759-61
18 1763-65
1767
7 1771
17 1773
8 1777
16 9 1779-1781
15 12 11 10
1783
14
13
FORTY-FOURTH AVENUE
FORTY-THIRD AVENUE
43rd
NORIEGA
3600

FEB 15 1932

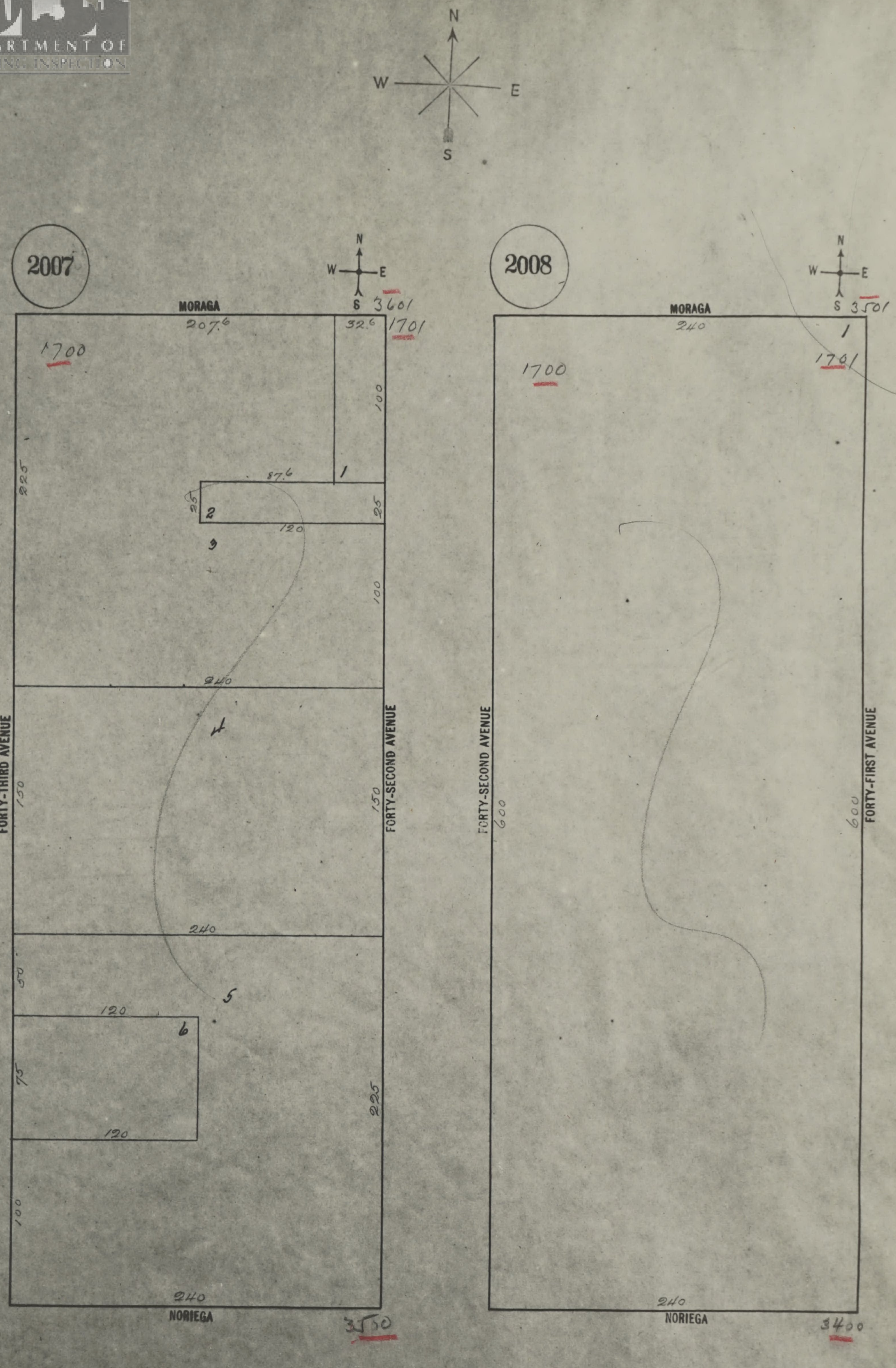
N
W
E
S
2007
MORAGA
3601
207.6
32.6
1701
1700
225
100
87.6
1
25
2
25
120
3
100
240
4
FORTY-THIRD AVENUE
150
150
FORTY-SECOND AVENUE
240
50
5
120
6
75
120
225
100
240
NORIEGA
3550
2008
MORAGA
3501
240
1
1701
1700
FORTY-SECOND AVENUE
600
600
FORTY-FIRST AVENUE
240
NORIEGA
3400

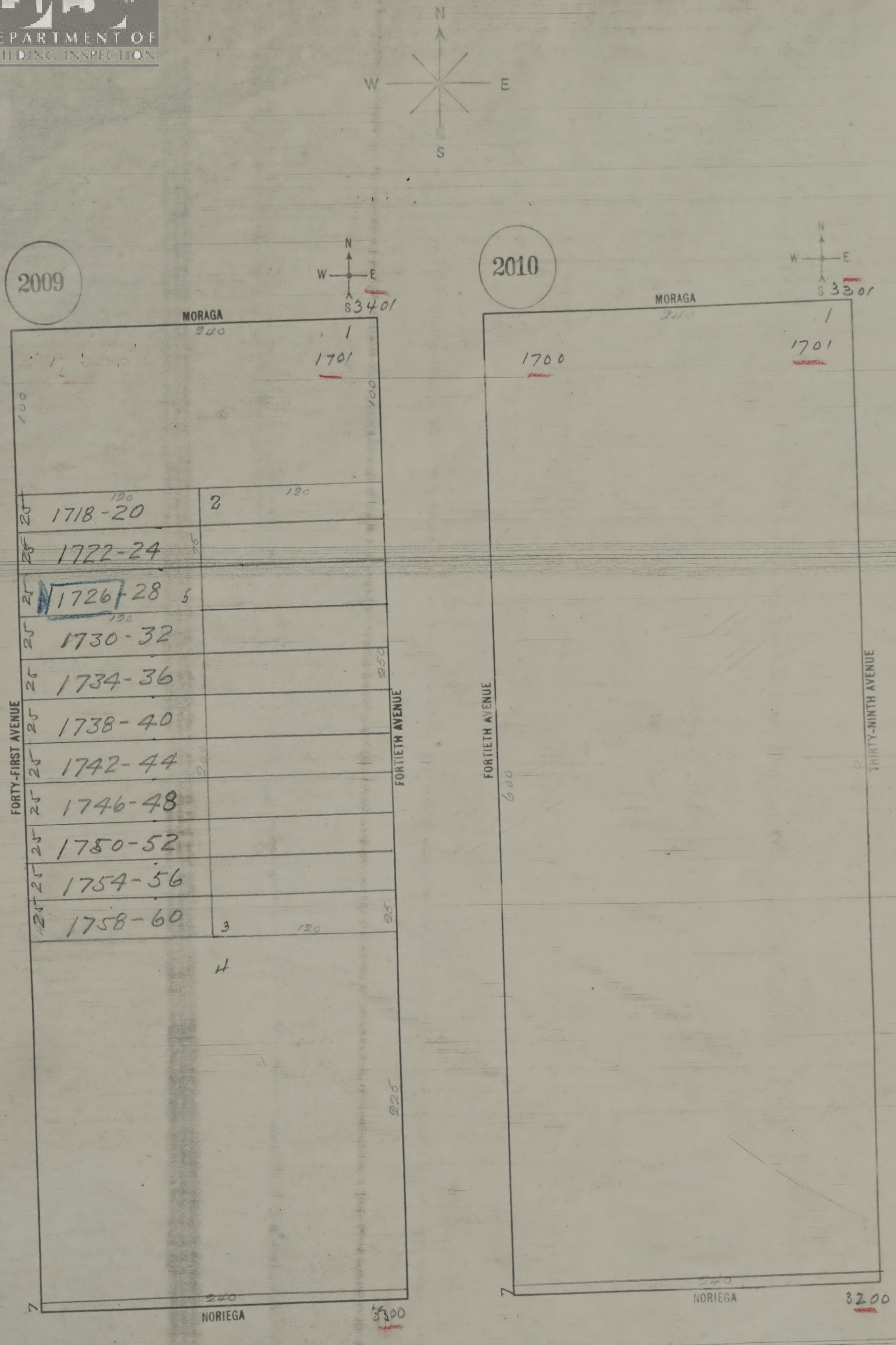
N
W
E
S
2009
MORAGA
240
S 3401
1
1701
100
100
120
120
2
25
1718-20
1722-24
1726-28
5
1730-32
1734-36
1738-40
1742-44
1746-48
1750-52
1754-56
1758-60
250
25
3
120
4
225
FORTY-FIRST AVENUE
FORTIETH AVENUE
240
NORIEGA
3300
7
2010
MORAGA
240
S 3301
1
1700
1701
FORTIETH AVENUE
600
THIRTY-NINTH AVENUE
240
NORIEGA
3200
7

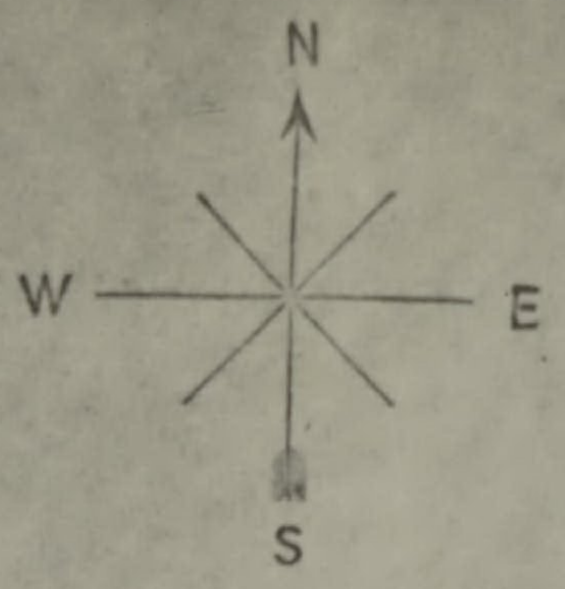
N
W
E
S

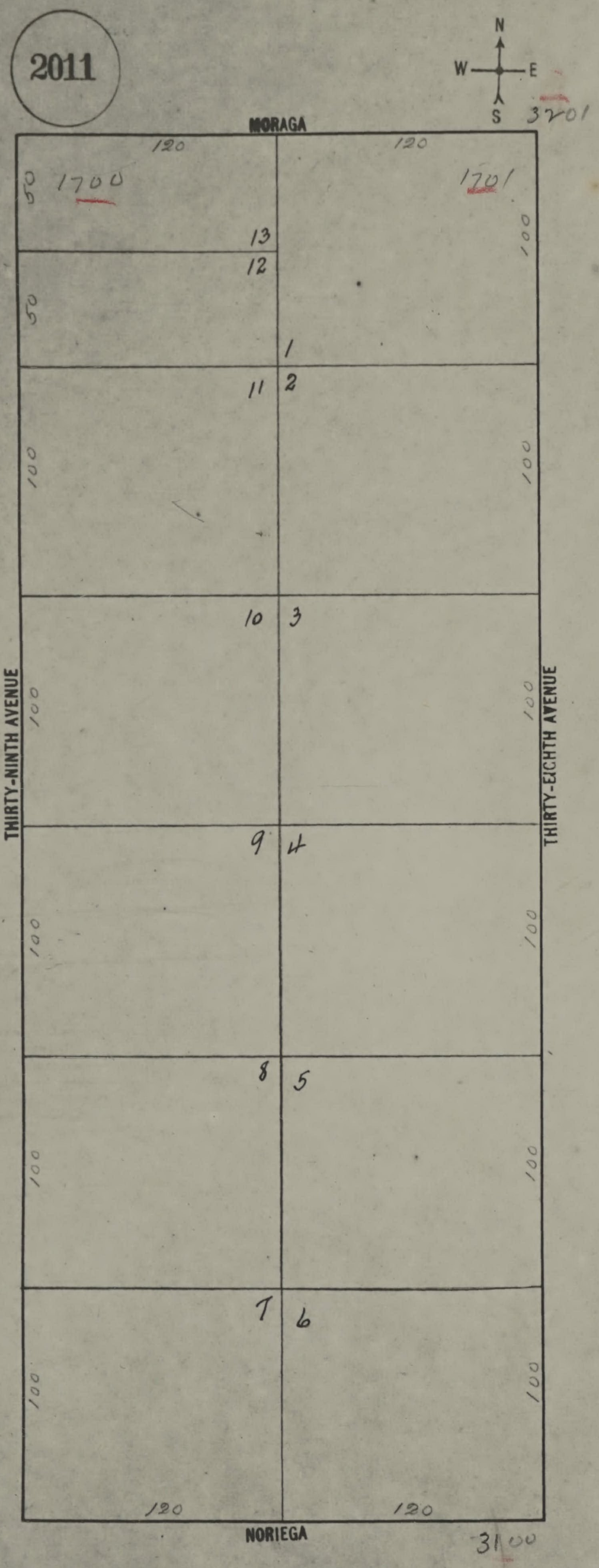
2011
N
W
E
S
3201
MORAGA
120
120
50
1700
1701
13
12
50
100
1
11
2
100
100
10
3
THIRTY-NINTH AVENUE
100
100
THIRTY-EIGHTH AVENUE
9
4
100
100
8
5
100
100
7
6
100
100
120
120
NORIEGA
3100


2012
N
W
E
S
3101
MORAGA
240
1
1701
1700
THIRTY-EIGHTH AVENUE
600
600
THIRTY-SEVENTH AVENUE
240.
NORIEGA
3000

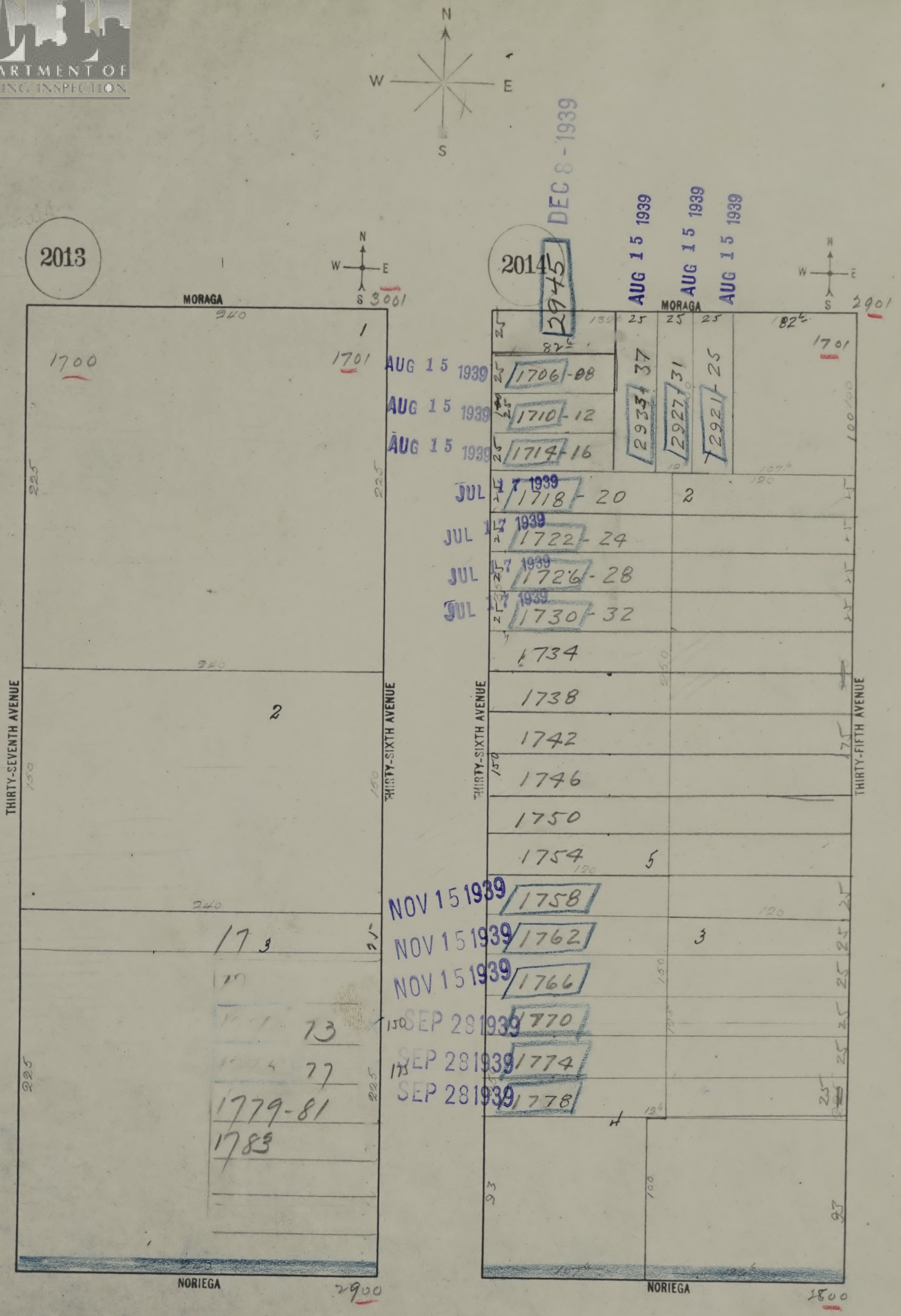
N
W
E
S
2013
2014
MORAGA
NORIEGA
THIRTY-SEVENTH AVENUE
THIRTY-SIXTH AVENUE
THIRTY-FIFTH AVENUE
3001
2900
2901
1800
1700
1701
1
2
3
4
5
240
225
150
120
82½
25
100
93
173
73
77
1779-81
1783
2945
DEC 8 - 1939
AUG 15 1939
2933-37
2927-31
2921-25
1706-08
1710-12
1714-16
JUL 17 1939
1718-20
1722-24
1726-28
1730-32
1734
1738
1742
1746
1750
1754
NOV 15 1939
1758
1762
1766
SEP 28 1939
1770
1774
1778

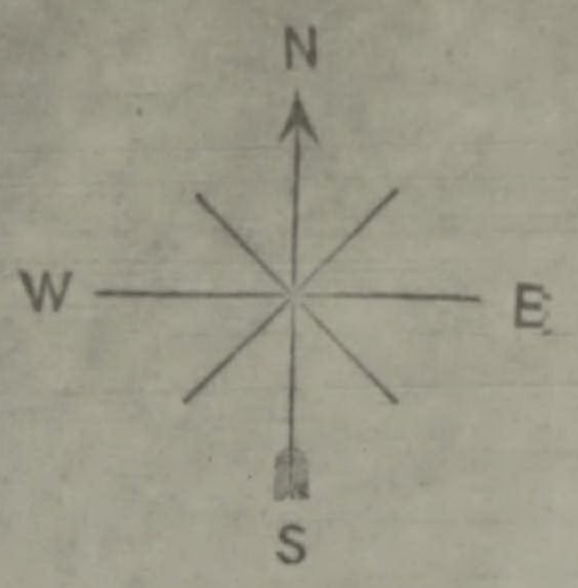
N
W
E
S

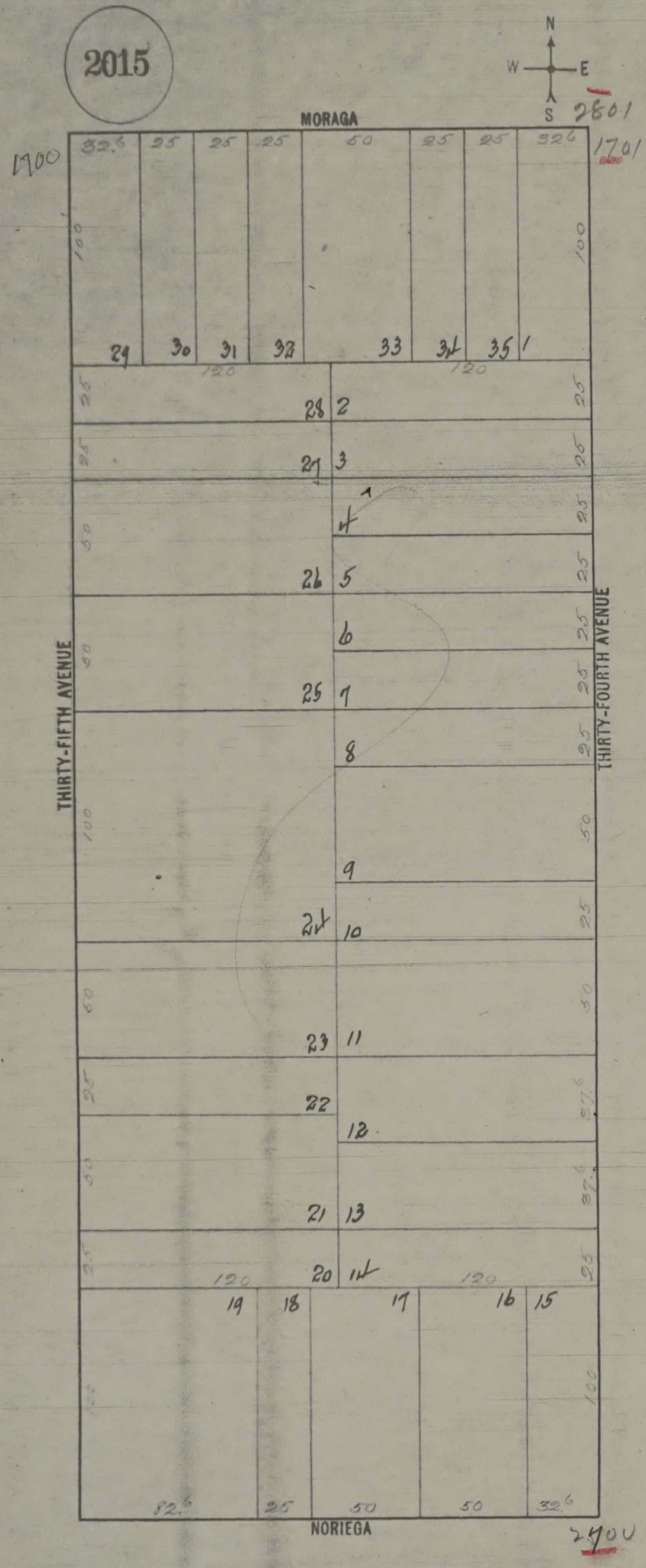
2015
N
W
E
S
2801
1701
MORAGA
1700
32.6
25
25
25
50
25
25
32.6
100
100
29
30
31
32
33
34
35
1
120
120
28
2
27
3
4
26
5
6
25
7
8
9
24
10
23
11
22
12
21
13
20
14
120
120
19
18
17
16
15
THIRTY-FIFTH AVENUE
THIRTY-FOURTH AVENUE
82.6
25
50
50
32.6
NORIEGA
2700

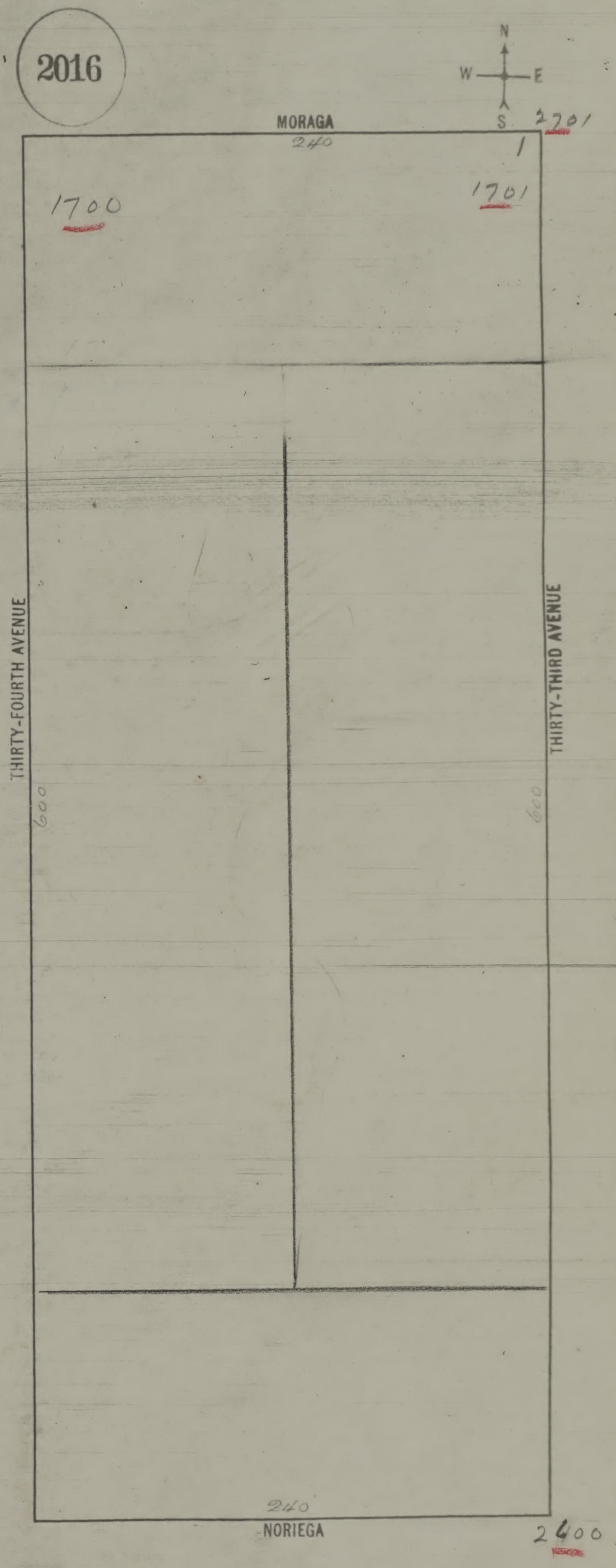
2016
N
W
E
S
2701
MORAGA
240
1
1700
1701
THIRTY-FOURTH AVENUE
THIRTY-THIRD AVENUE
600
600
240
NORIEGA
2600

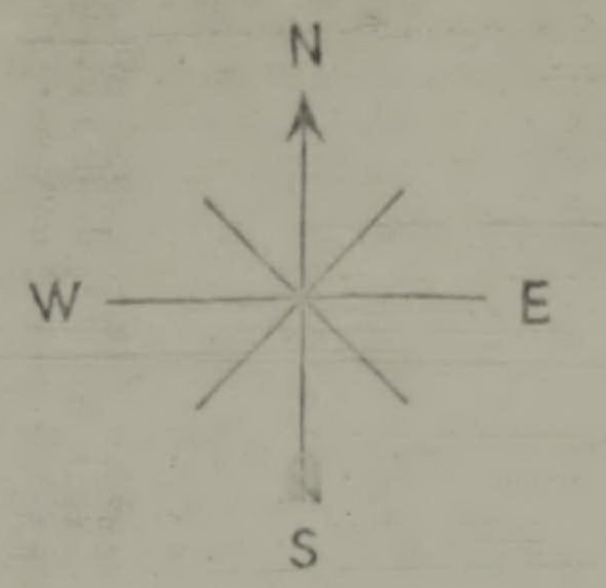
N
W
E
S

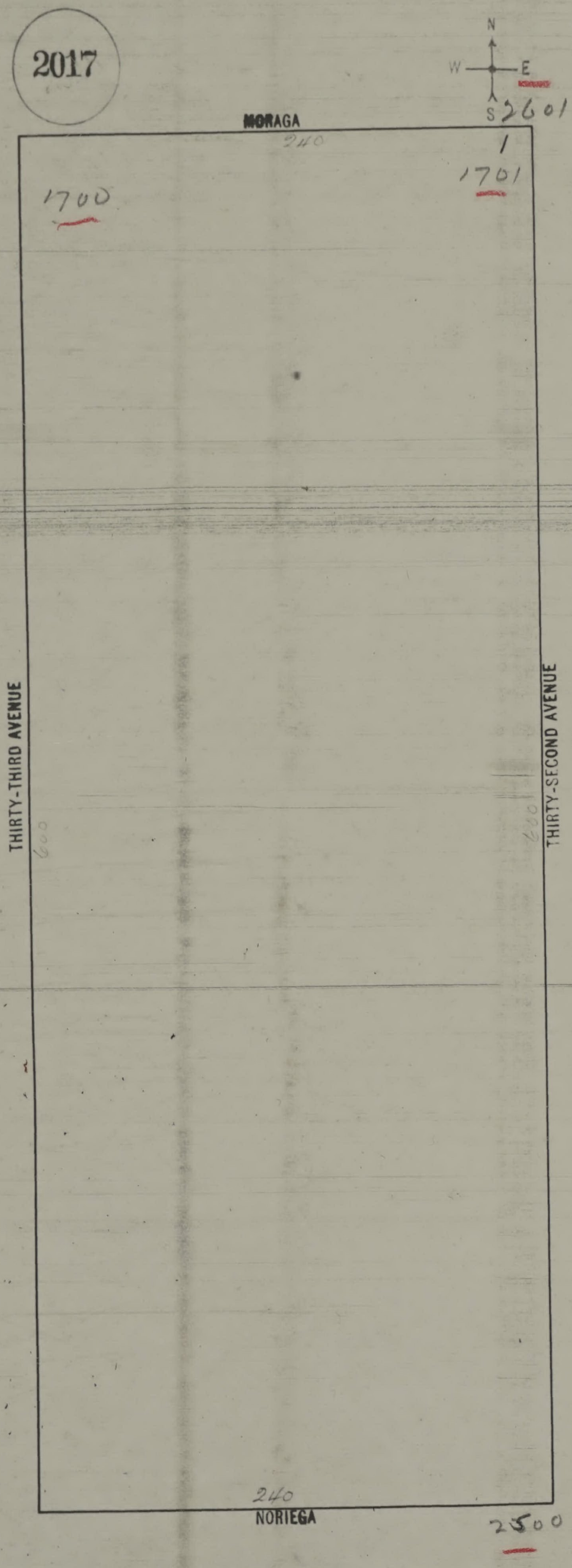
2017
N
W
E
S
2601
MORAGA
240
1
1701
1700
THIRTY-THIRD AVENUE
600
THIRTY-SECOND AVENUE
240
NORIEGA
2500

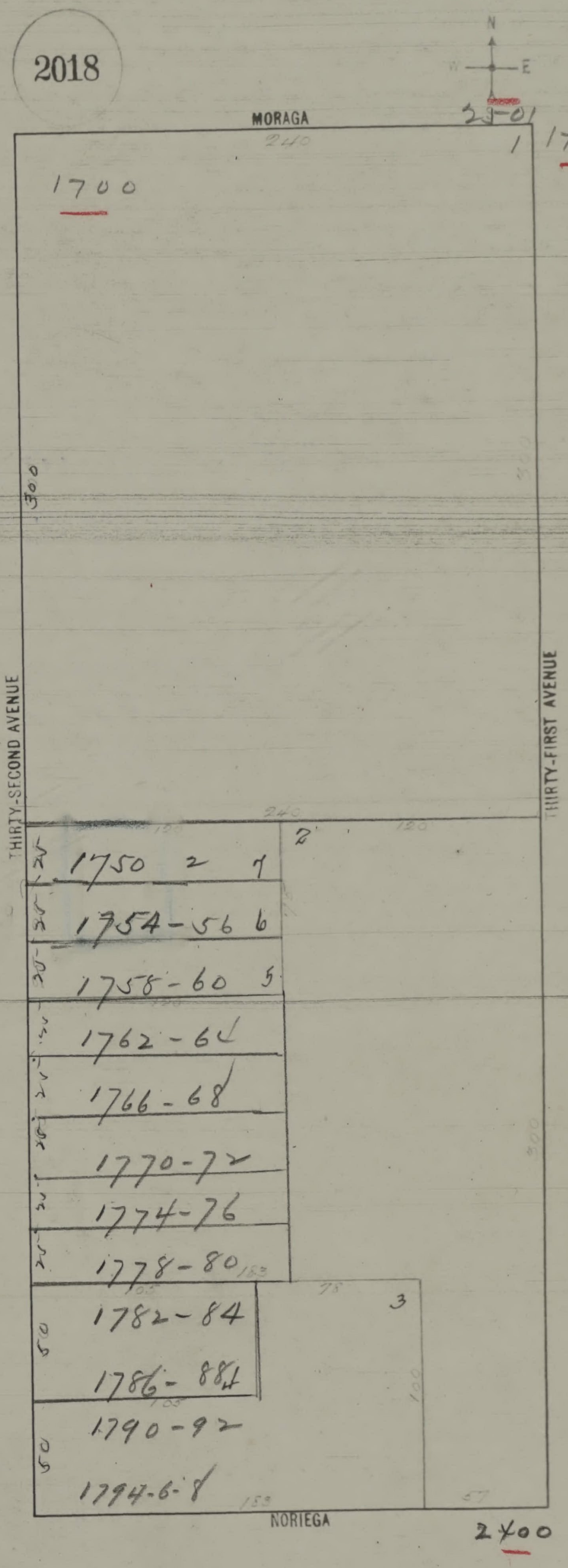
2018
N
W
E
2401
MORAGA
240
1
1701
1700
300
THIRTY-SECOND AVENUE
THIRTY-FIRST AVENUE
240
2
1750 2 7
1754-56 6
1758-60 5
1762-64
1766-68
1770-72
1774-76
1778-80
1782-84
1786-88
1790-92
1794-6-8
3
75
100
50
50
NORIEGA
2400

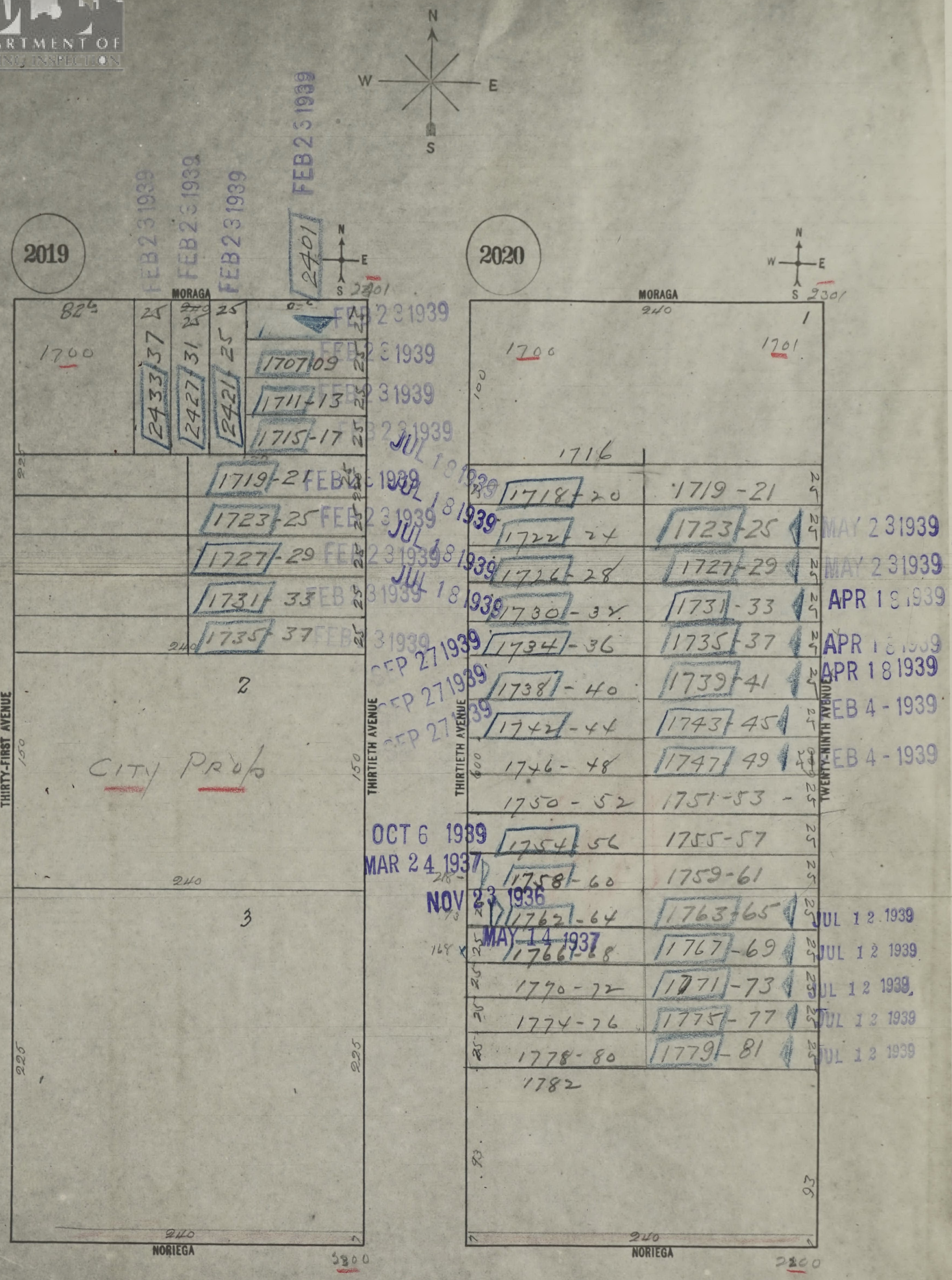
N
W
E
S
FEB 23 1939
2019
2020
MORAGA
NORIEGA
THIRTY-FIRST AVENUE
THIRTIETH AVENUE
TWENTY-NINTH AVENUE
2401
2301
82½
1700
2433 37
2427 31
2421 25
1707-09
1711-13
1715-17
1719-21
1723-25
1727-29
1731-33
1735-37
2
CITY PROP
3
240
225
150
25
5800
1700
1701
1
1716
1718-20
1722-24
1726-28
1730-32
1734-36
1738-40
1742-44
1746-48
1750-52
1754-56
1758-60
1762-64
1766-68
1770-72
1774-76
1778-80
1782
1719-21
1723-25
1727-29
1731-33
1735-37
1739-41
1743-45
1747-49
1751-53
1755-57
1759-61
1763-65
1767-69
1771-73
1775-77
1779-81
100
93
2200
JUL 18 1939
SEP 27 1939
OCT 6 1939
MAR 24 1937
NOV 23 1936
MAY 14 1937
MAY 23 1939
APR 18 1939
FEB 4 - 1939
JUL 12 1939

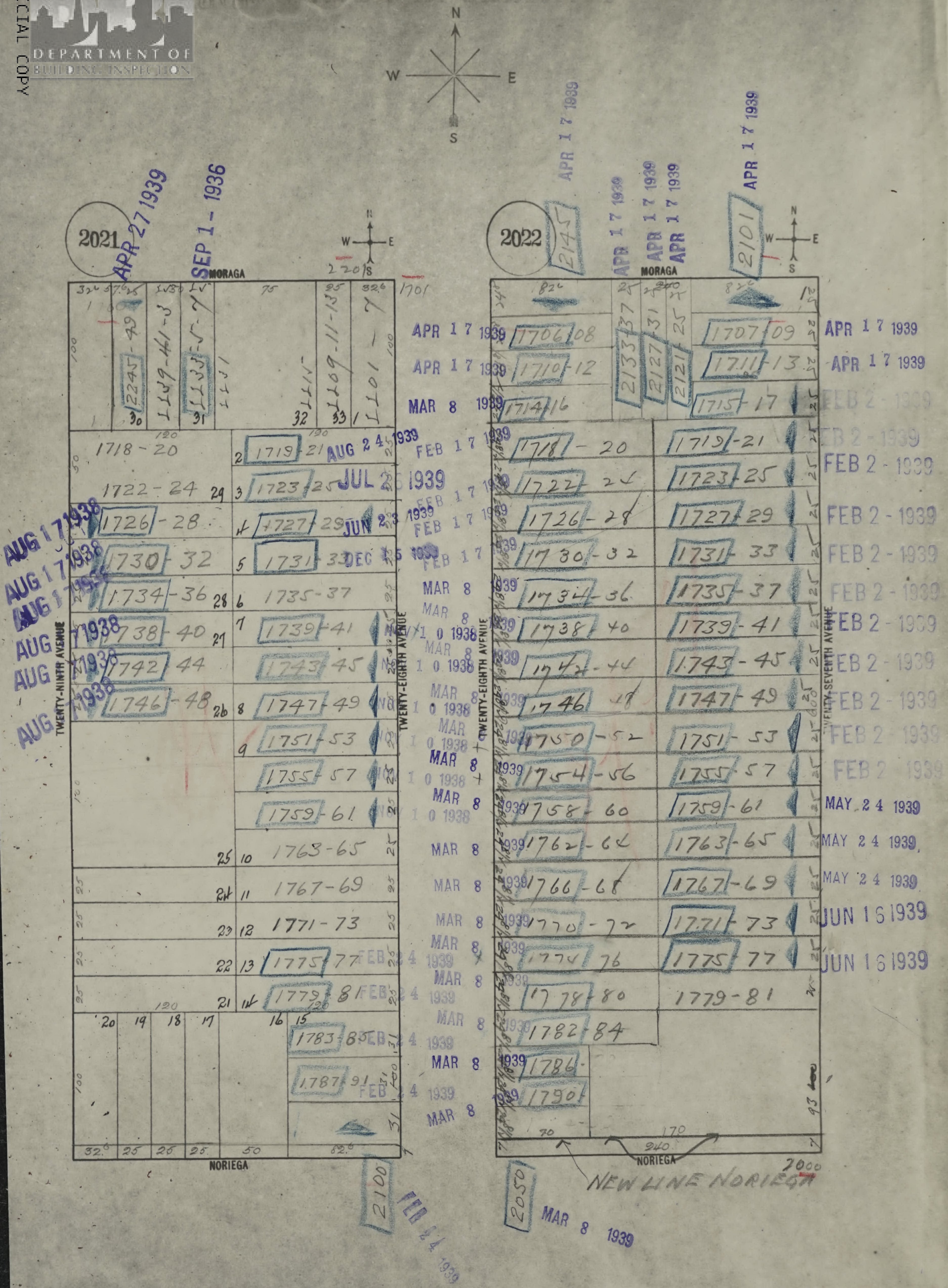
N
W
E
S
2021
2022
MORAGA
NORIEGA
TWENTY-NINTH AVENUE
TWENTY-EIGHTH AVENUE
TWENTY-SEVENTH AVENUE
NEW LINE NORIEGA
1718-20
1722-24
1726-28
1730-32
1734-36
1738-40
1742-44
1746-48
1719-21
1723-25
1727-29
1731-33
1735-37
1739-41
1743-45
1747-49
1751-53
1755-57
1759-61
1763-65
1767-69
1771-73
1775-77
1779-81
1783-85
1787-91
2100
2101
2145
2133
2127
2121
1706-08
1710-12
1714-16
1707-09
1711-13
1715-17
1754-56
1758-60
1762-64
1766-68
1770-72
1774-76
1778-80
1782-84
1786
1790
2050
2000
APR 27 1939
SEP 1 - 1936
AUG 17 1938
APR 17 1939
MAR 8 1939
FEB 17 1939
AUG 24 1939
JUL 25 1939
JUN 23 1939
DEC 15 1939
MAR 10 1938
FEB 24 1939
FEB 2 - 1939
MAY 24 1939
JUN 16 1939

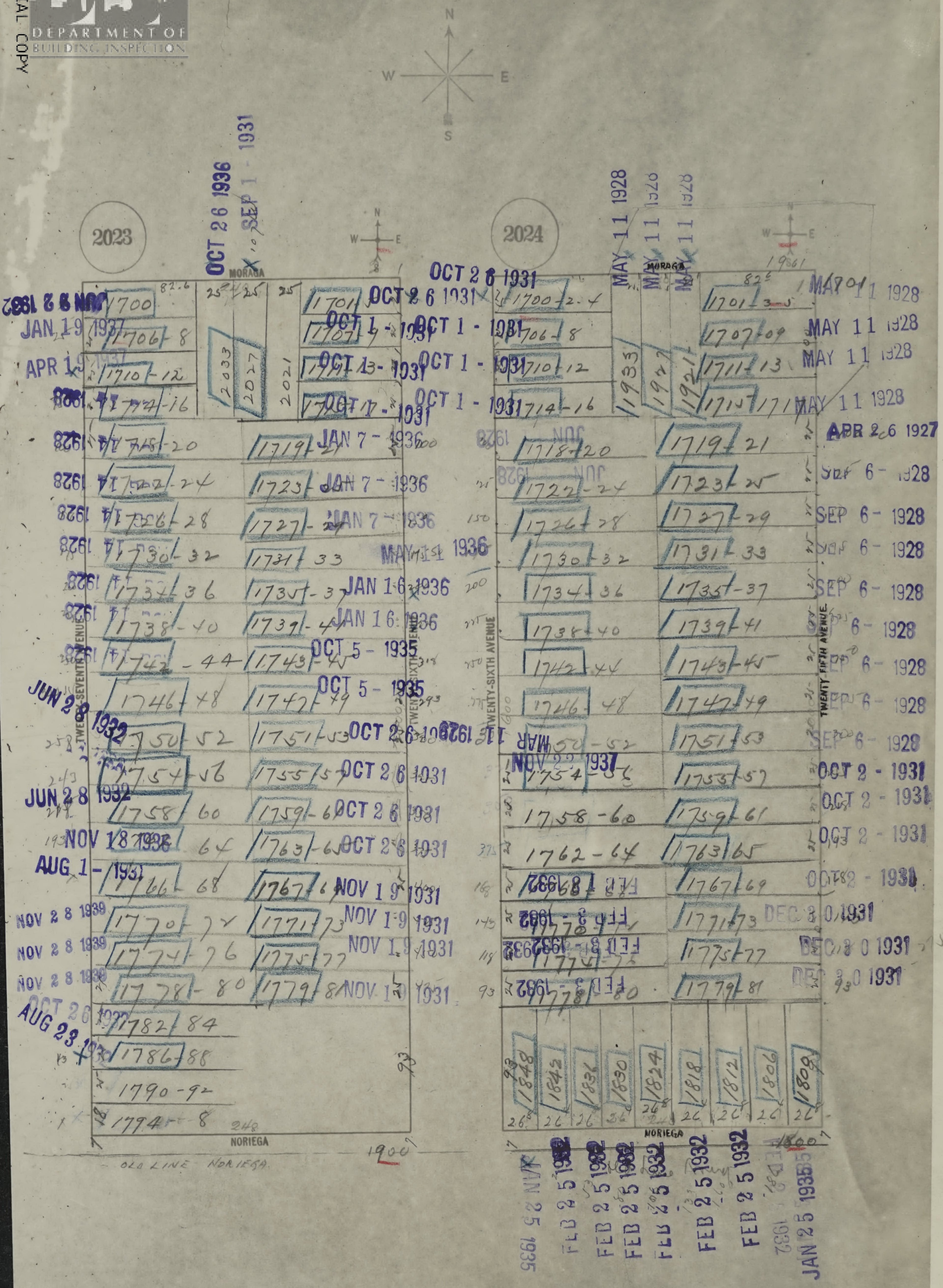
N
W
E
S
2023
2024
MORAGA
NORIEGA
TWENTY-SEVENTH AVENUE
TWENTY-SIXTH AVENUE
TWENTY-FIFTH AVENUE
OLD LINE NORIEGA
1900
1800
1700
1701
1706-8
1707-09
1710-12
1711-13
1714-16
1715-17
1718-20
1719-21
1722-24
1723-25
1726-28
1727-29
1730-32
1731-33
1734-36
1735-37
1738-40
1739-41
1742-44
1743-45
1746-48
1747-49
1750-52
1751-53
1754-56
1755-57
1758-60
1759-61
1762-64
1763-65
1766-68
1767-69
1770-72
1771-73
1774-76
1775-77
1778-80
1779-81
1782-84
1786-88
1790-92
1794-8
2033
2027
2021
1933
1927
1921
1848
1842
1836
1830
1824
1818
1812
1806
1800
OCT 26 1936
SEP 1 1931
OCT 26 1931
OCT 1 - 1931
JAN 19 1937
APR 1 1937
JAN 7 - 1936
MAY 1 1936
JAN 16 1936
OCT 5 - 1935
JUN 28 1932
NOV 18 1938
AUG 1 - 1931
NOV 19 1931
NOV 28 1939
AUG 23 1937
MAY 11 1928
APR 26 1927
SEP 6 - 1928
OCT 2 - 1931
DEC 30 1931
MAR 11 1928
NOV 22 1937
FEB 25 1932
JAN 25 1935
NOV 25 1935

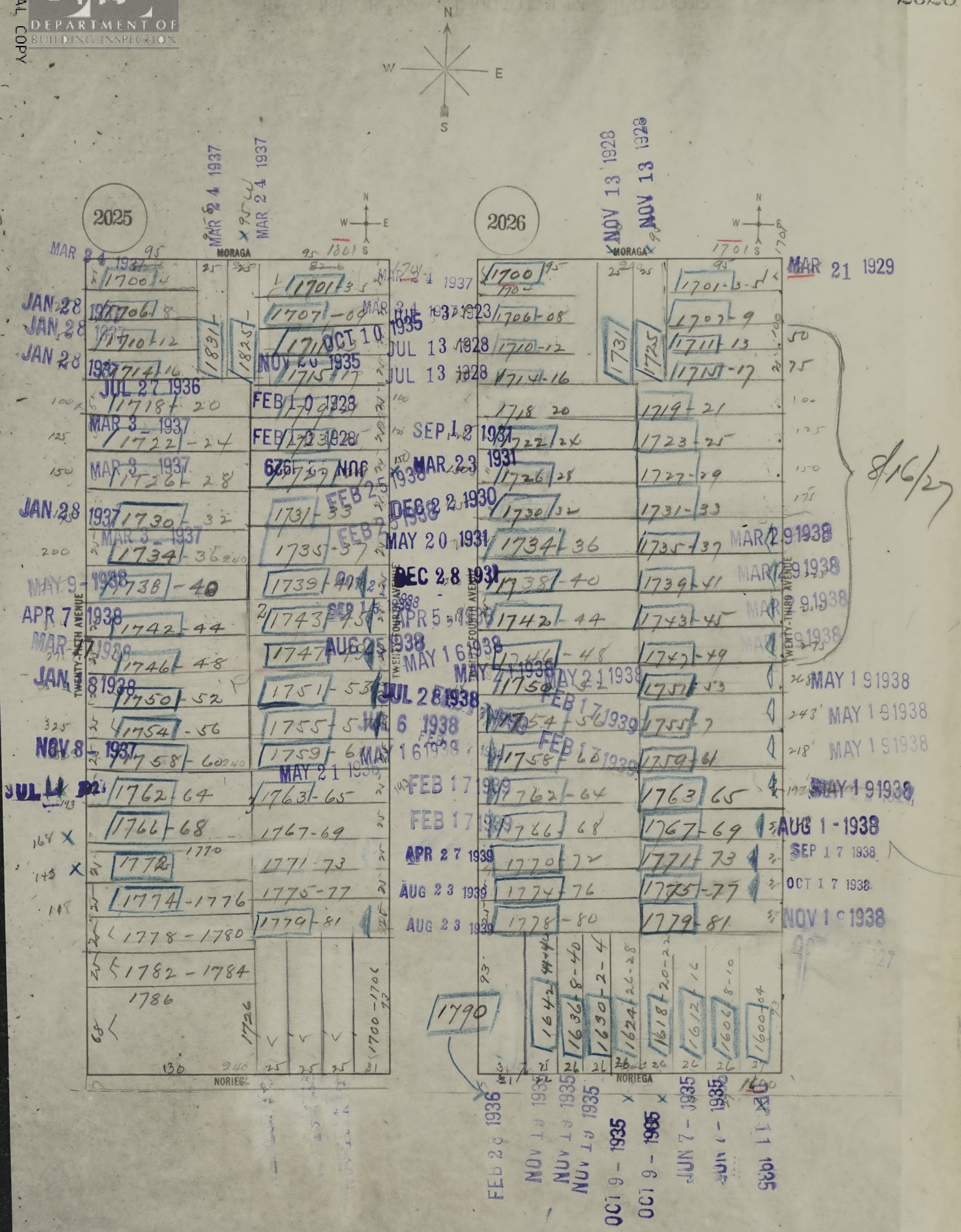
N
W
E
S
2025
2026
MORAGA
NORIEGA
TWENTY-FIFTH AVENUE
TWENTY-FOURTH AVENUE
TWENTY-THIRD AVENUE
MAR 24 1937
JAN 28 1937
JUL 27 1936
MAR 3 1937
APR 7 1938
JAN 18 1938
NOV 8 1937
MAY 9 1938
1700-4
1706-8
1710-12
1714-16
1718-20
1722-24
1726-28
1730-32
1734-36
1738-40
1742-44
1746-48
1750-52
1754-56
1758-60
1762-64
1766-68
1772
1774-1776
1778-1780
1782-1784
1786
1701-3-5
1707-09
1711
1715-17
1719
1731-33
1735-37
1739
1743
1747
1751-53
1755-57
1759
1763-65
1767-69
1771-73
1775-77
1779-81
1831
1825
1726
1700-1706
OCT 10 1935
NOV 20 1935
FEB 10 1928
FEB 23 1928
JUL 13 1928
SEP 12 1931
MAR 23 1931
DEC 22 1930
MAY 20 1931
DEC 28 1931
FEB 25 1938
SEP 16 1938
AUG 25 1938
APR 5 1938
MAY 16 1938
JUL 28 1938
JUL 6 1938
MAY 21 1938
FEB 17 1939
APR 27 1939
AUG 23 1939
1700-04
1706-08
1710-12
1714-16
1718-20
1722-24
1726-28
1730-32
1734-36
1738-40
1742-44
1746-48
1750
1754-56
1758
1762-64
1766-68
1770-72
1774-76
1778-80
1701-3-5
1707-9
1711-13
1715-17
1719-21
1723-25
1727-29
1731-33
1735-37
1739-41
1743-45
1747-49
1751-53
1755-57
1759-61
1763-65
1767-69
1771-73
1775-77
1779-81
1731
1725
1790
1642-44
1636-38-40
1630-2-4
1624-26-28
1618-20-22
1612-14-16
1606-8-10
1600-04
NOV 13 1928
MAR 21 1929
MAR 29 1938
MAY 19 1938
AUG 1 1938
SEP 17 1938
OCT 17 1938
NOV 1 1938
FEB 28 1936
NOV 19 1935
OCT 9 1935
JUN 7 1935
OCT 11 1935
8/16/27

2027
2028

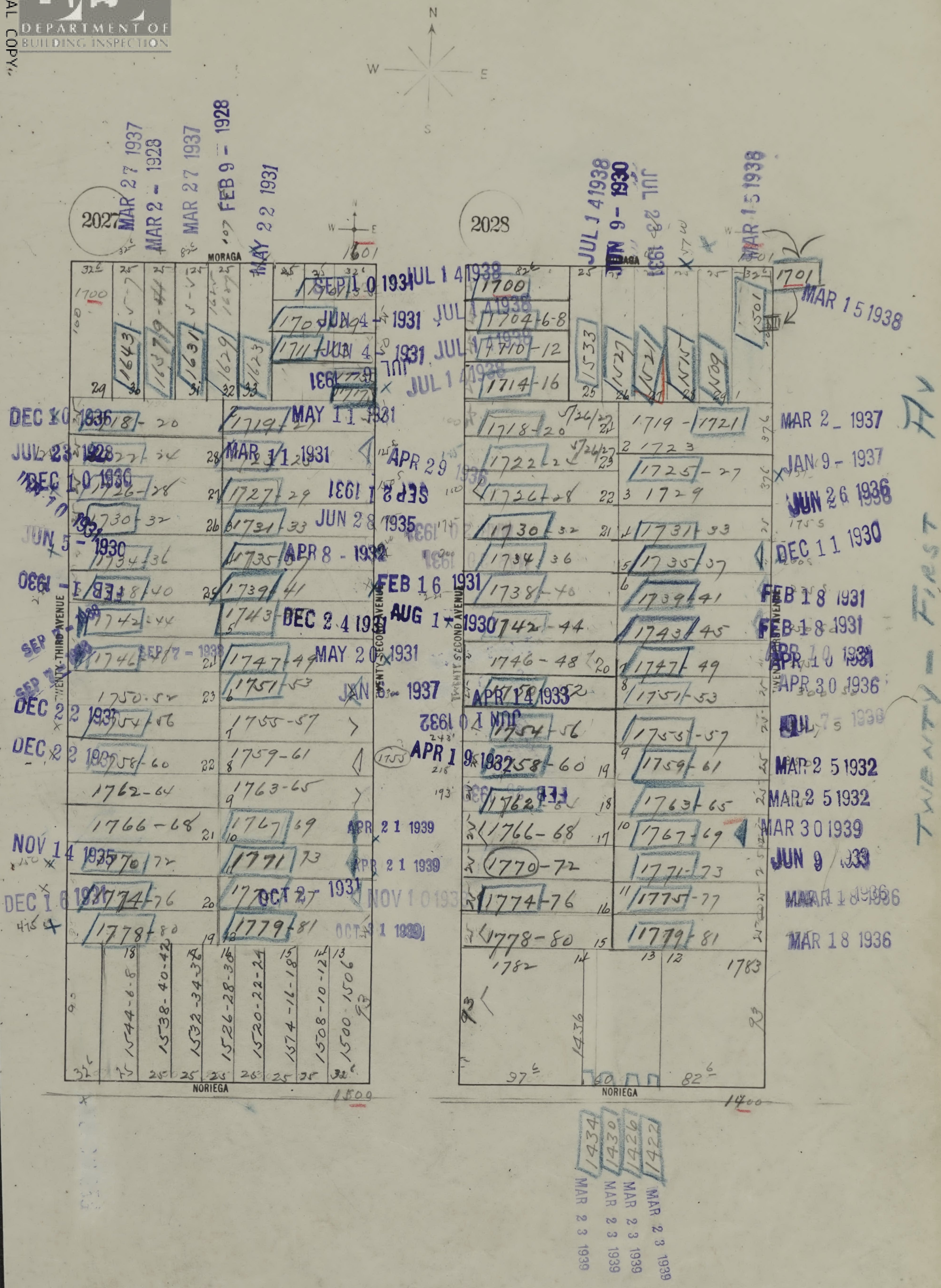
N
W
E
S
2027
2028
MORAGA
NORIEGA
TWENTY-THIRD AVENUE
TWENTY SECOND AVENUE
TWENTY-FIRST AV
1700
1643
1631
1629
1623
1601
1701
1711
1719
1727-29
1731-33
1735-37
1739-41
1743
1747-49
1751-53
1755-57
1759-61
1763-65
1767-69
1771-73
1779-81
1718-20
1722-24
1726-28
1730-32
1734-36
1738-40
1742-44
1746-48
1750-52
1754-56
1758-60
1762-64
1766-68
1770-72
1774-76
1778-80
1544-6-8
1538-40-42
1532-34-36
1526-28-30
1520-22-24
1514-16-18
1508-10-12
1500-1506
1509
1704-6-8
1710-12
1714-16
1719-1721
1723
1725-27
1729
1743-45
1775-77
1782
1783
1533
1527
1521
1515
1436
1434
1430
1426
1422
1400
MAR 23 1939

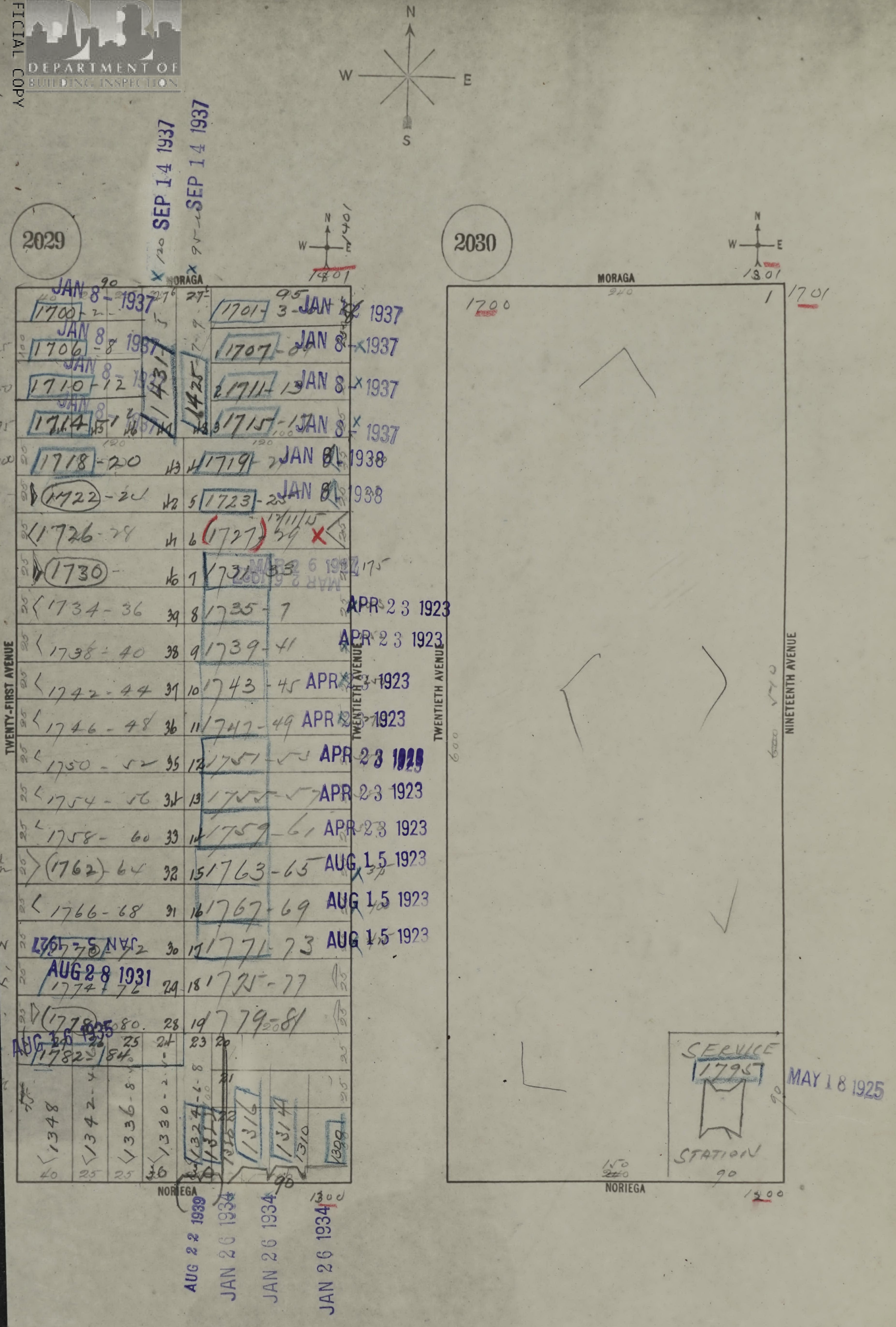
N
W
E
S
2029
2030
MORAGA
NORIEGA
TWENTY-FIRST AVENUE
TWENTIETH AVENUE
NINETEENTH AVENUE
1401
1301
1300
1200
1700
1701
SEP 14 1937
SEP 14 1937
JAN 8 1937
1700-2
1706-8
1710-12
1714
1701-3
1707
1711-13
1715
1431
1425
1718-20
1719
JAN 8 1938
1722-24
1723-25
1726-28
1727-29
1730
1731-33
MAR 26 1927
1734-36
1735-7
APR 23 1923
1738-40
1739-41
1742-44
1743-45
1746-48
1747-49
1750-52
1751-53
1754-56
1755-57
1758-60
1759-61
1762-64
1763-65
AUG 15 1923
1766-68
1767-69
JAN 5 1927
1770-72
1771-73
AUG 28 1931
1774-76
1775-77
1778-80
1779-81
AUG 26 1935
1782-84
1348
1342-4
1336-8
1330-2
1324-6-8
1318
1316
1314
1310
1300
AUG 22 1939
JAN 26 1934
JAN 26 1934
JAN 26 1934
SERVICE
1795
STATION
MAY 18 1925
600
240
150
90

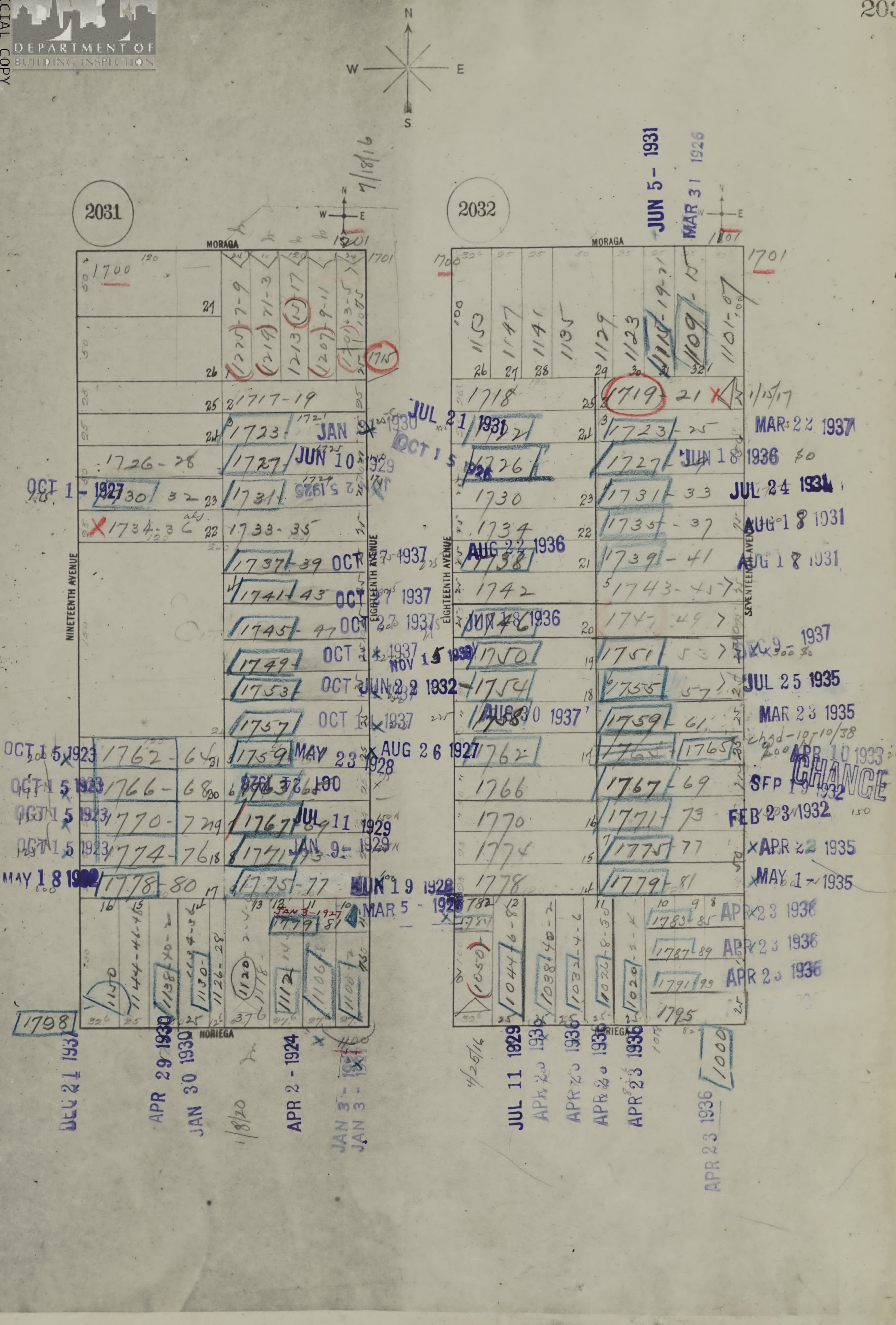
N
W
E
S
2031
2032
MORAGA
NORIEGA
NINETEENTH AVENUE
EIGHTEENTH AVENUE
SEVENTEENTH AVENUE
7/18/16
1700
1701
1715
1717-19
1723
1726-28
1727
1730-32
1731
1733-35
1734-36
1737-39
1741-43
1745-47
1749
1753
1757
1759
1762-64
1766-68
1770-72
1774-76
1778-80
1798
1718
1722
1726
1730
1734
1738
1742
1746
1750
1754
1758
1762
1766
1770
1774
1778
1719-21
1723-25
1727
1731-33
1735-37
1739-41
1743-45
1747-49
1751-53
1755-57
1759-61
1763
1765
1767-69
1771-73
1775-77
1779-81
1783-85
1787-89
1791-93
1795
1153
1147
1141
1135
1129
1123
1115-19-21
1109-15
1101-07
1050
1044-48
1038-40-2
1032-4-6
1026-8-30
1020-2-4
1000
1150
1144-46-48
1138-40-2
1132-4-6
1126-28
1120
1118
1112
1106
1100
OCT 1 - 1927
OCT 15 1923
MAY 18 1932
JAN 1930
JUN 10 1929
JUL 21 1931
OCT 15 1926
OCT 27 1937
NOV 15 1930
JUN 22 1932
AUG 30 1937
AUG 26 1927
MAY 23 1928
JUL 11 1929
JAN 9 1929
JUN 19 1928
MAR 5 - 1928
JAN 3 1927
AUG 22 1936
JUN 18 1936
JUN 5 - 1931
MAR 31 1926
MAR 22 1937
JUL 24 1931
AUG 18 1931
DEC 9 1937
JUL 25 1935
MAR 23 1935
chgd-10/10/38
APR 10 1933
CHANGE
SEP 19 1932
FEB 23 1932
APR 22 1935
MAY 1 - 1935
APR 23 1936
DEC 21 1937
APR 29 1930
JAN 30 1930
1/8/20
APR 2 - 1924
JAN 3 - 1927
4/25/14
JUL 11 1929
APR 23 1936

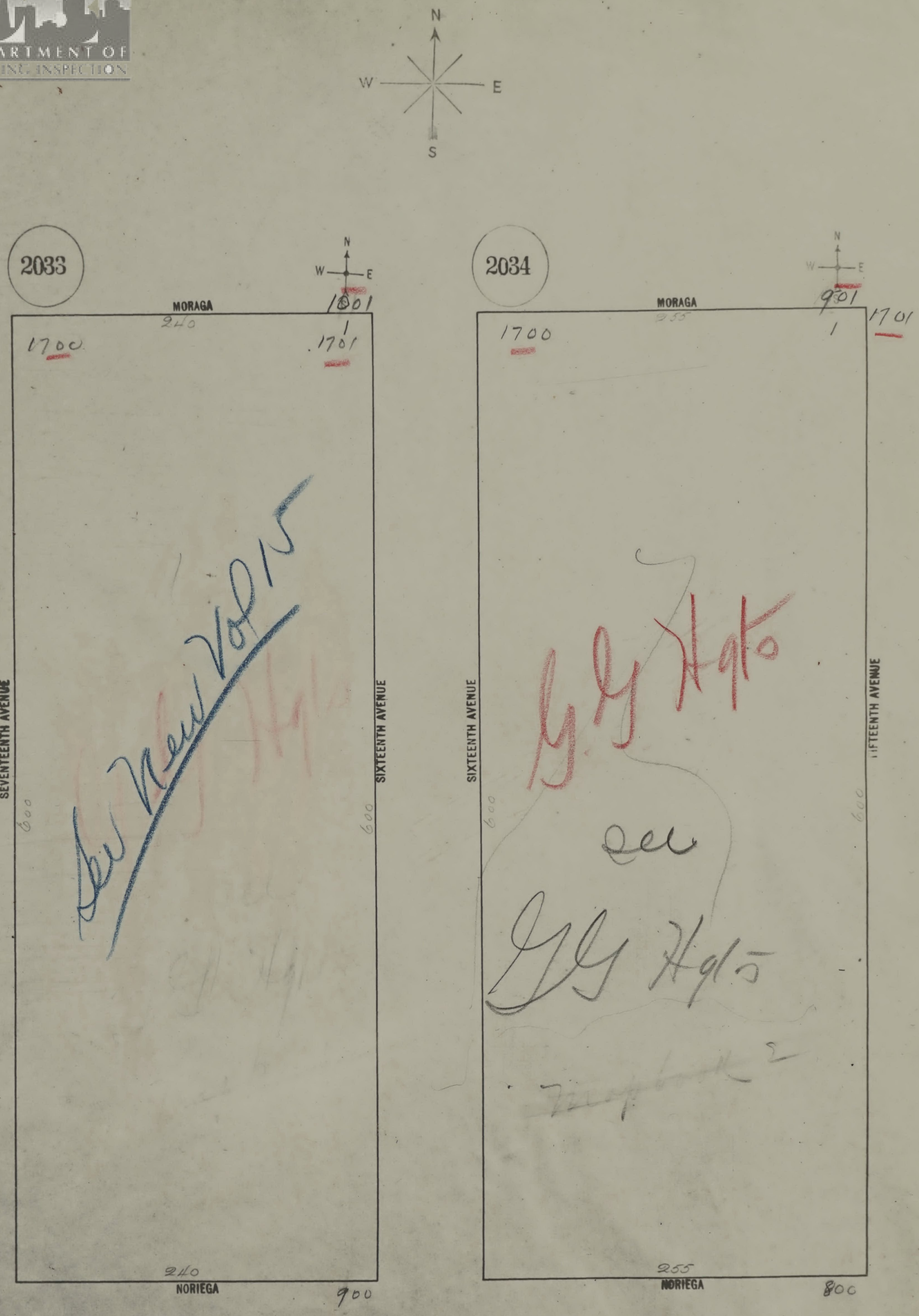
N
W
E
S
2033
MORAGA
1001
240
1700
1701
SEVENTEENTH AVENUE
SIXTEENTH AVENUE
600
600
See New Vol 15
240
NORIEGA
900
2034
MORAGA
901
255
1701
1700
SIXTEENTH AVENUE
FIFTEENTH AVENUE
600
600
G G Hgts
see
G G Hgts
Mapbook 2
255
NORIEGA
800

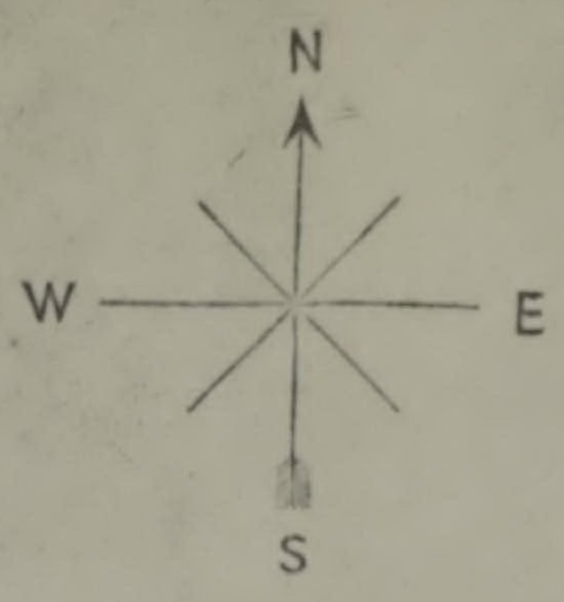
N
W
E
S


2035
N
W
E
8801
MORAGA
255
1700
1701
1
FIFTEENTH AVENUE
600
FOURTEENTH AVENUE
600
G. G. Hgts
Map book 2
255
NORIEGA
700

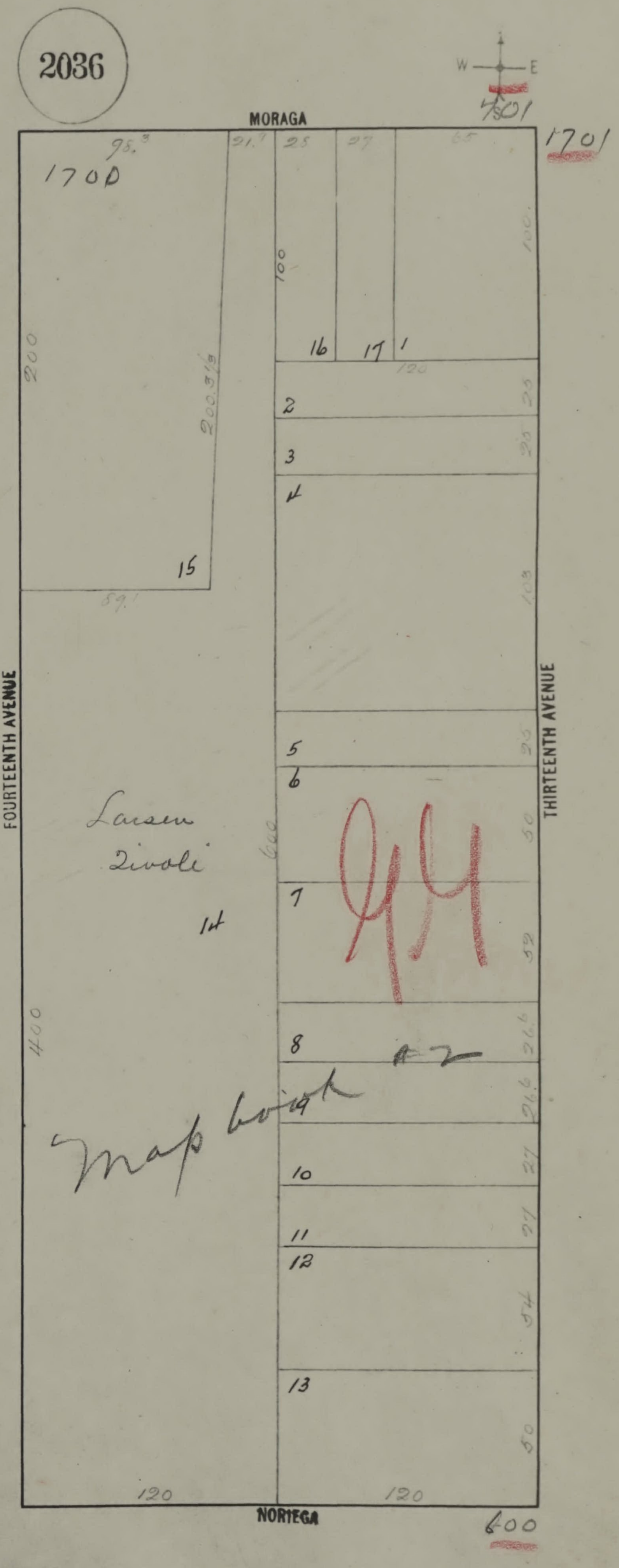
2036
W
E
7801
MORAGA
95.3
21.7
25
27
65
1700
1701
200
200.31⅓
100
100
16
17
1
120
2
25
3
25
4
103
15
89.1
FOURTEENTH AVENUE
THIRTEENTH AVENUE
Larsen Divoli
14
600
5
25
6
50
7
50
8
27.6
9
27.6
10
27
11
27
12
45
13
50
400
GH
Map book 2
120
120
NORIEGA
600

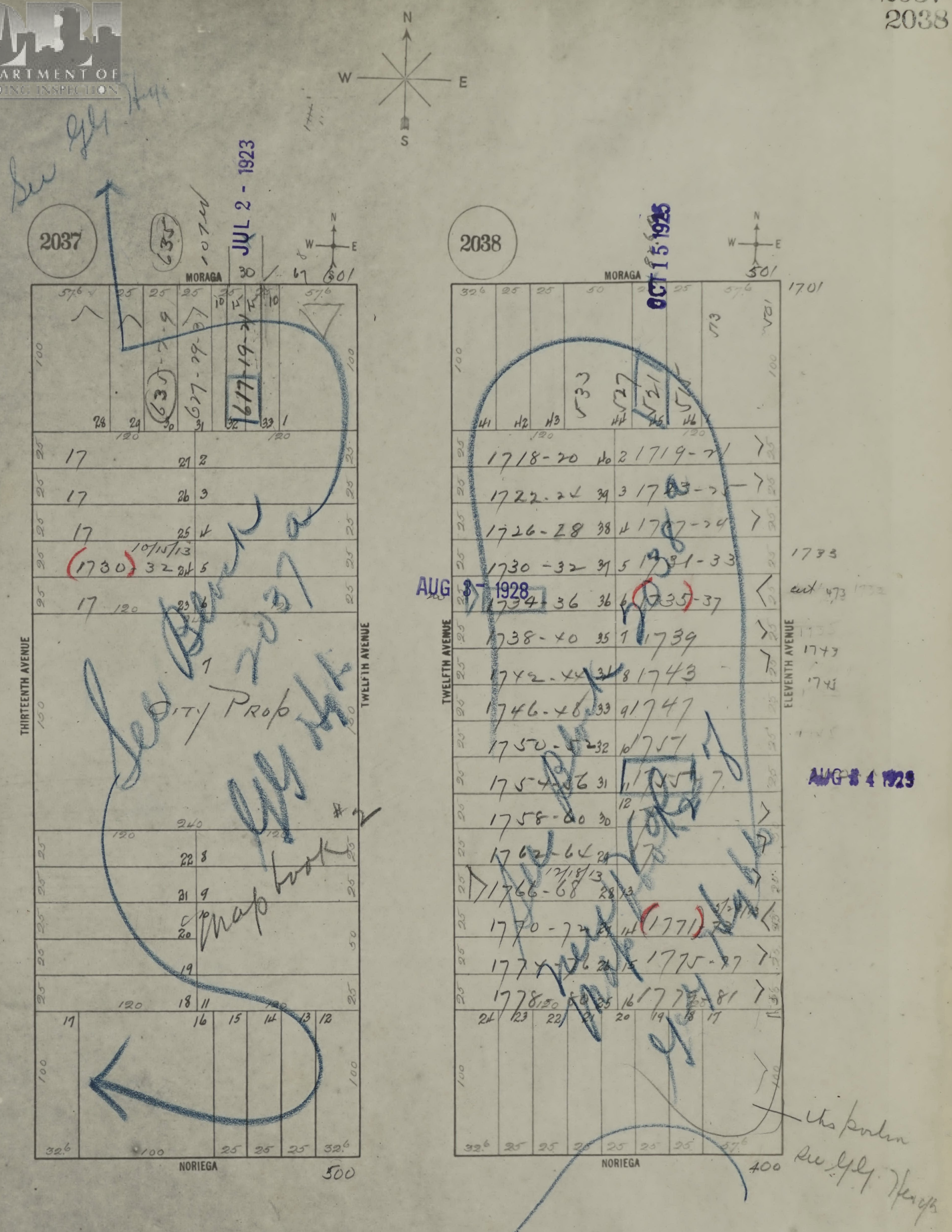
N
W
E
S
See G G Hgts
2037
2038
MORAGA
NORIEGA
THIRTEENTH AVENUE
TWELFTH AVENUE
ELEVENTH AVENUE
JUL 2 - 1923
OCT 15 1925
AUG 8 1928
AUG 24 1923
501
500
400
1701
635
677-79-81
677-19-81
1718-20
1719-21
1722-24
1723-25
1726-28
1727-29
1730-32
1731-33
1734-36
1735-37
1738-40
1739
1742-44
1743
1746-48
1747
1750-52
1751
1754-56
1755
1758-60
1762-64
1766-68
1770-72
1771
1774-76
1775-77
1778-80
1779-81
CITY PROP
See Block 2037
GG Hgts
Map book #2
See Block 2038
GG Hgts
this portion see G.G. Heights

See. G G Height

Map Book

2039
2040

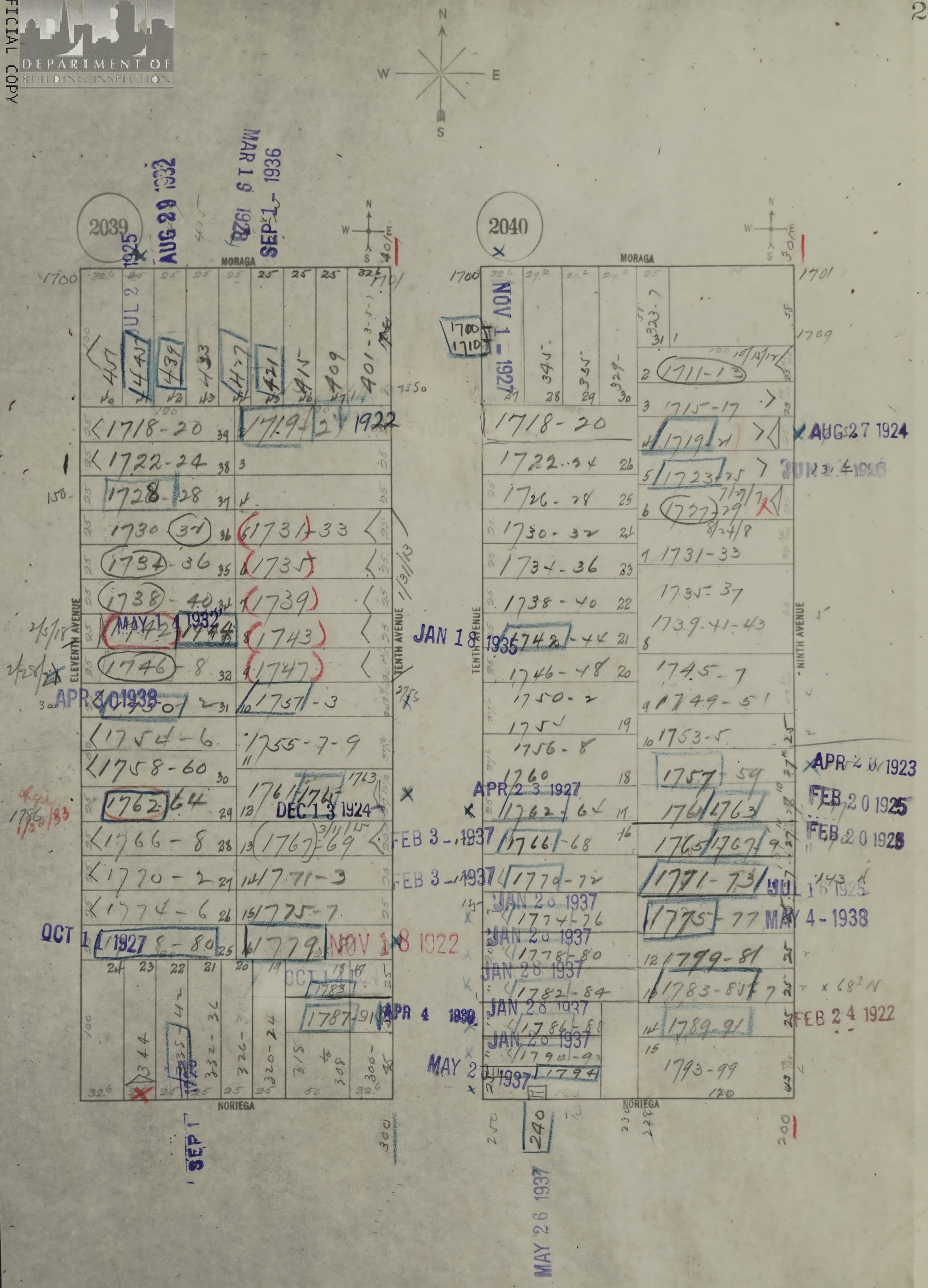
N
W
E
S
2039
2040
MORAGA
NORIEGA
ELEVENTH AVENUE
TENTH AVENUE
NINTH AVENUE
1700
1701
1709
AUG 29 1932
MAR 19 1928
SEP 1 - 1936
JUL 2 1925
NOV 1 - 1927
457
447
439
433
427
421
415
409
401
1718-20
1719-21
1922
1722-24
1728-28
1730-34
1734-36
1738-40
1742
1744
MAY 1 1932
1746-8
APR 30 1938
1754-6
1758-60
1762-64
1766-8
1770-2
1774-6
OCT 1 1927
1778-80
1731-33
1735
1739
1743
1747
1751-3
1755-7-9
1761
1763
DEC 13 1924
1767-69
1771-3
1775-7
1779
NOV 18 1922
1783
1787-91
OCT 1 1924
APR 4 1939
344
335
332-36
326
320-24
318
308
300
SEP 1
JAN 18 1935
APR 23 1927
FEB 3 - 1937
JAN 28 1937
MAY 26 1937
240
1700
1710
345
335
329
323-7
1711-13
1715-17
1719-21
1723-25
1727-29
1731-33
1735-37
1739-41-43
1745-7
1749-51
1753-5
1757-59
1761-1763
1765-1767-9
1771-73
1775-77
1779-81
1783-85
1789-91
1793-99
1718-20
1722-24
1726-28
1730-32
1734-36
1738-40
1742-44
1746-48
1750-2
1754
1756-8
1760
1762-64
1766-68
1770-72
1774-76
1778-80
1782-84
1786-88
1790-92
1794
AUG 27 1924
JUN 2 4 1926
APR 20 1923
FEB 20 1925
FEB 20 1925
JUL 16 1925
MAY 4 - 1938
FEB 24 1922
1756
1/30/33
300
200

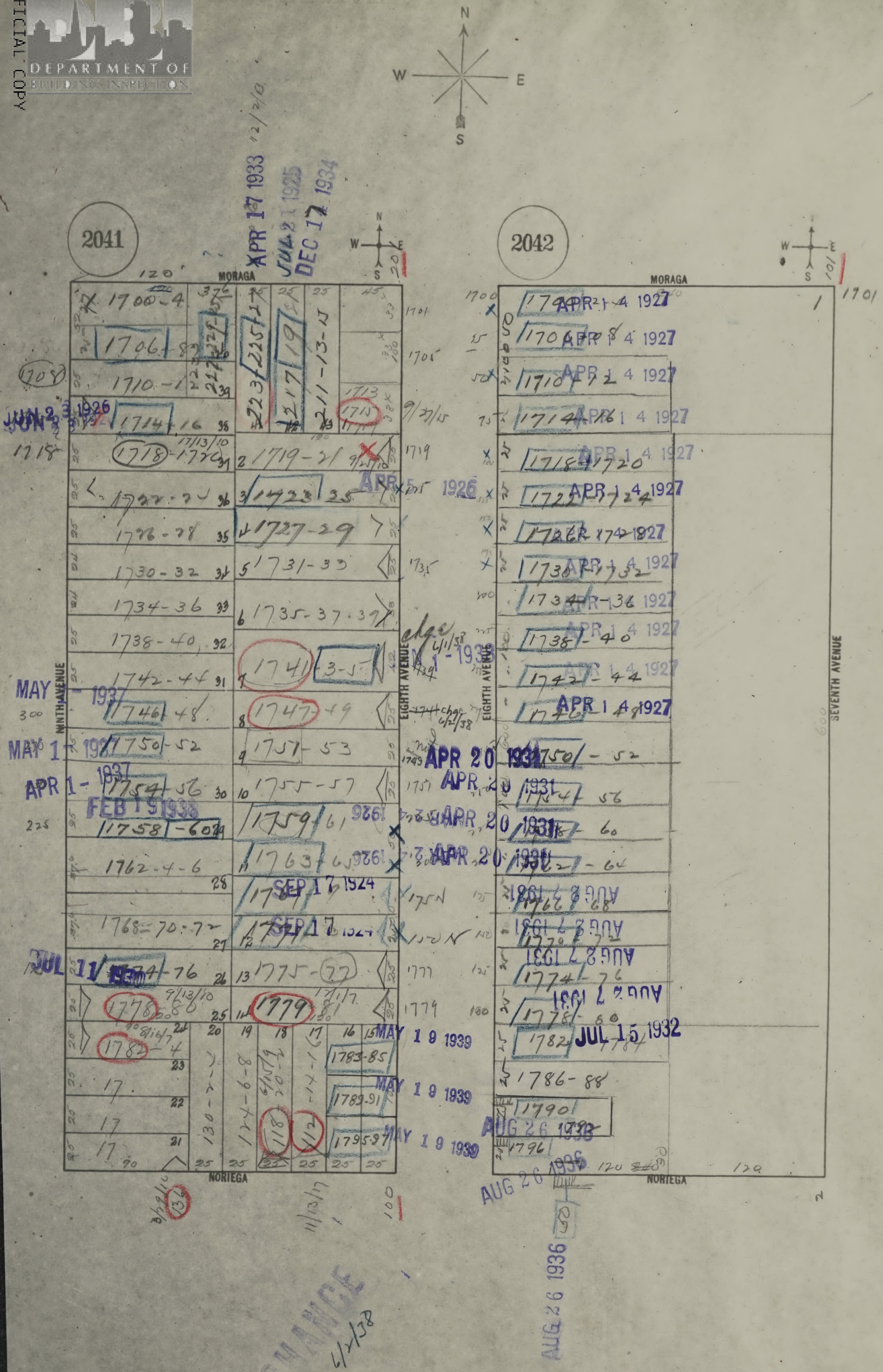
N
W
E
S
2041
2042
MORAGA
NORIEGA
NINTH AVENUE
EIGHTH AVENUE
EIGHTH AVENUE
SEVENTH AVENUE
120
1700-4
1706
1710
1714-16
1718
1722-24
1726-28
1730-32
1734-36
1738-40
1742-44
1746-48
1750-52
1754-56
1758-60
1762-4-6
1768-70-72
1774-76
1778-80
1782-4
1719-21
1723-25
1727-29
1731-33
1735-37-39
1741
1747-49
1751-53
1755-57
1759-61
1763
1779
1783-85
1789-91
1795-97
223
225-27
217-19
211-13-15
1715
1786-88
1790
1796
1701
APR 17 1933
JUL 21 1925
DEC 17 1934
JUN 23 1926
APR 5 1926
APR 14 1927
MAY 1 1937
APR 1 1937
FEB 19 1938
JUL 11 1930
SEP 17 1924
APR 20 1931
AUG 27 1931
JUL 15 1932
MAY 19 1939
AUG 26 1936
CHANGE
1/1/38

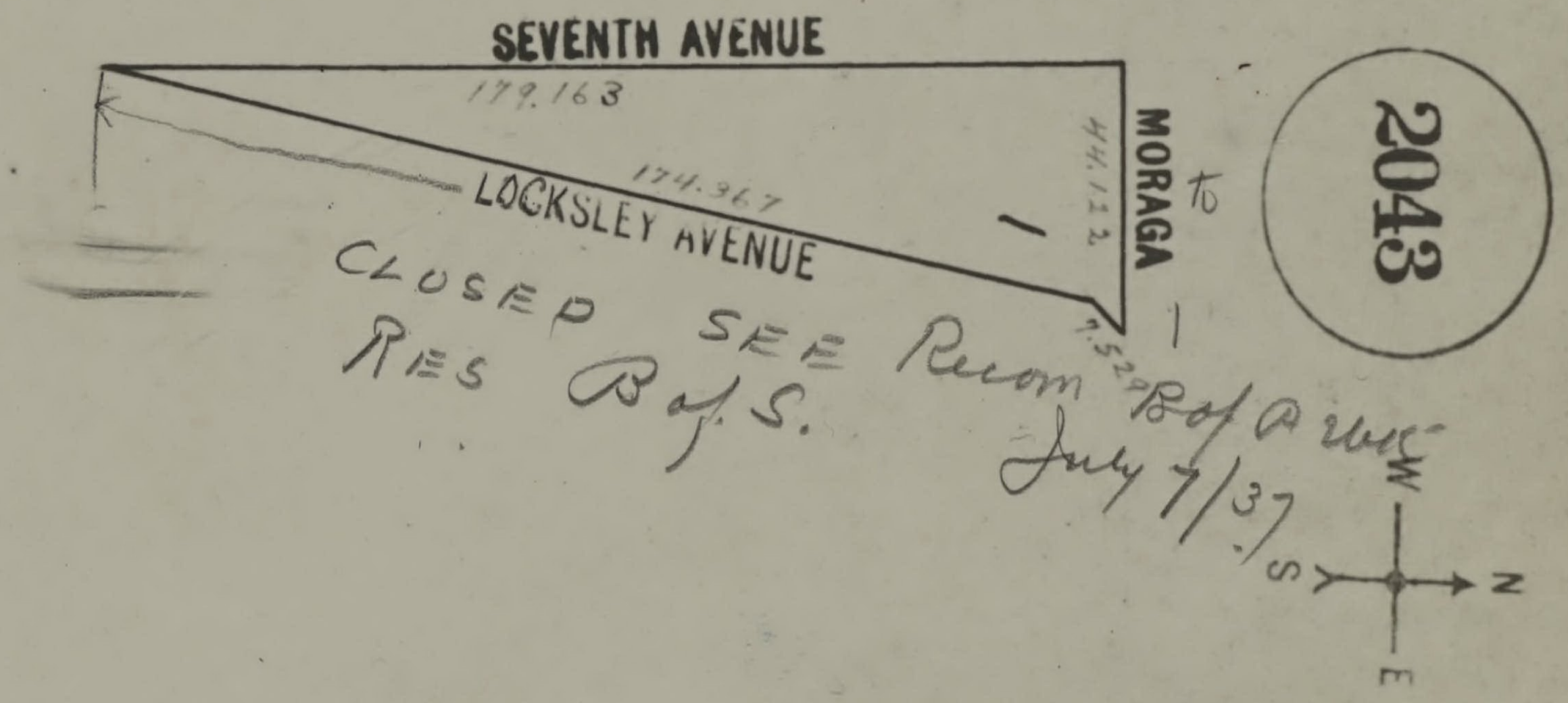
SEVENTH AVENUE
179.163
174.967
LOCKSLEY AVENUE
44.122
MORAGA
7.52
1
to
1
2043
W
N
S
E

CLOSED SEE Recom B of P Wks
RES B of S.
July 7/37

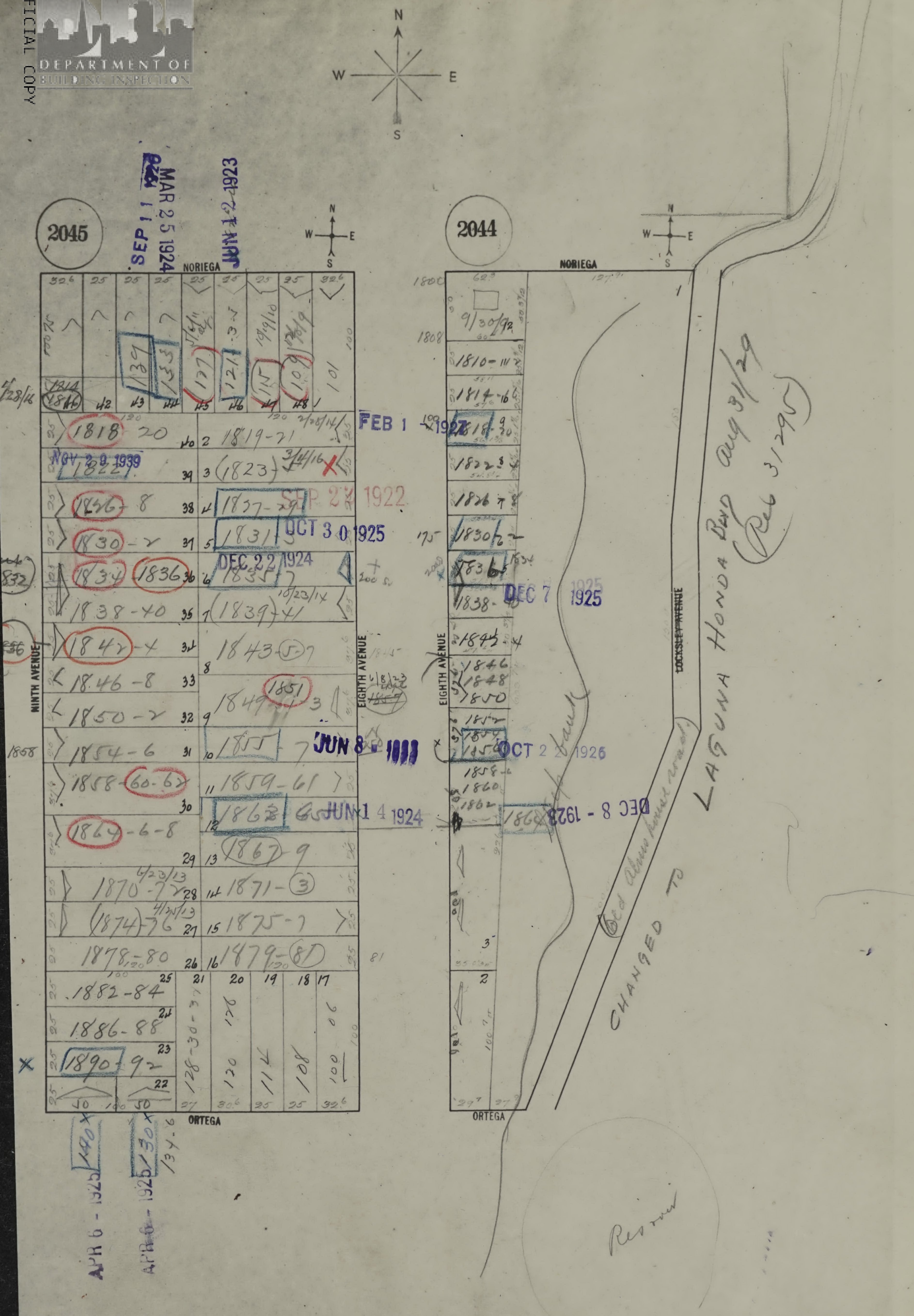
N
W
E
S
2045
2044
NORIEGA
ORTEGA
NINTH AVENUE
EIGHTH AVENUE
LOCKSLEY AVENUE
CHANGED TO LAGUNA HONDA BLVD Aug 31/29
Res 3129
Old almshouse road
SEP 1 1 1924
MAR 2 5 1924
JUN 1 2 1923
FEB 1 1922
NOV 2 9 1939
SEP 27 1922
OCT 3 0 1925
DEC 2 2 1924
DEC 7 1925
JUN 8 1923
OCT 2 2 1926
JUN 1 4 1924
DEC 8 1923
APR 6 1925
1818 20
1819-21
1822
1823
1826-8
1827-29
1830-2
1831
1834
1836
1835
1838-40
1839-41
1842-4
1843-5-7
1846-8
1849
1851
1850-2
1854-6
1855
1858-60-62
1859-61
1863
1864-6-8
1867-9
1870-72
1871-3
1874-76
1875-7
1878-80
1879-81
1882-84
1886-88
1890-92
1810-12
1814-16
1818-20
1822-4
1826-8
1830
1836
1838
1842-4
1846
1848
1850
1852
1854
1856
1858
1860
1862
1864
Reservoir

2046
2047

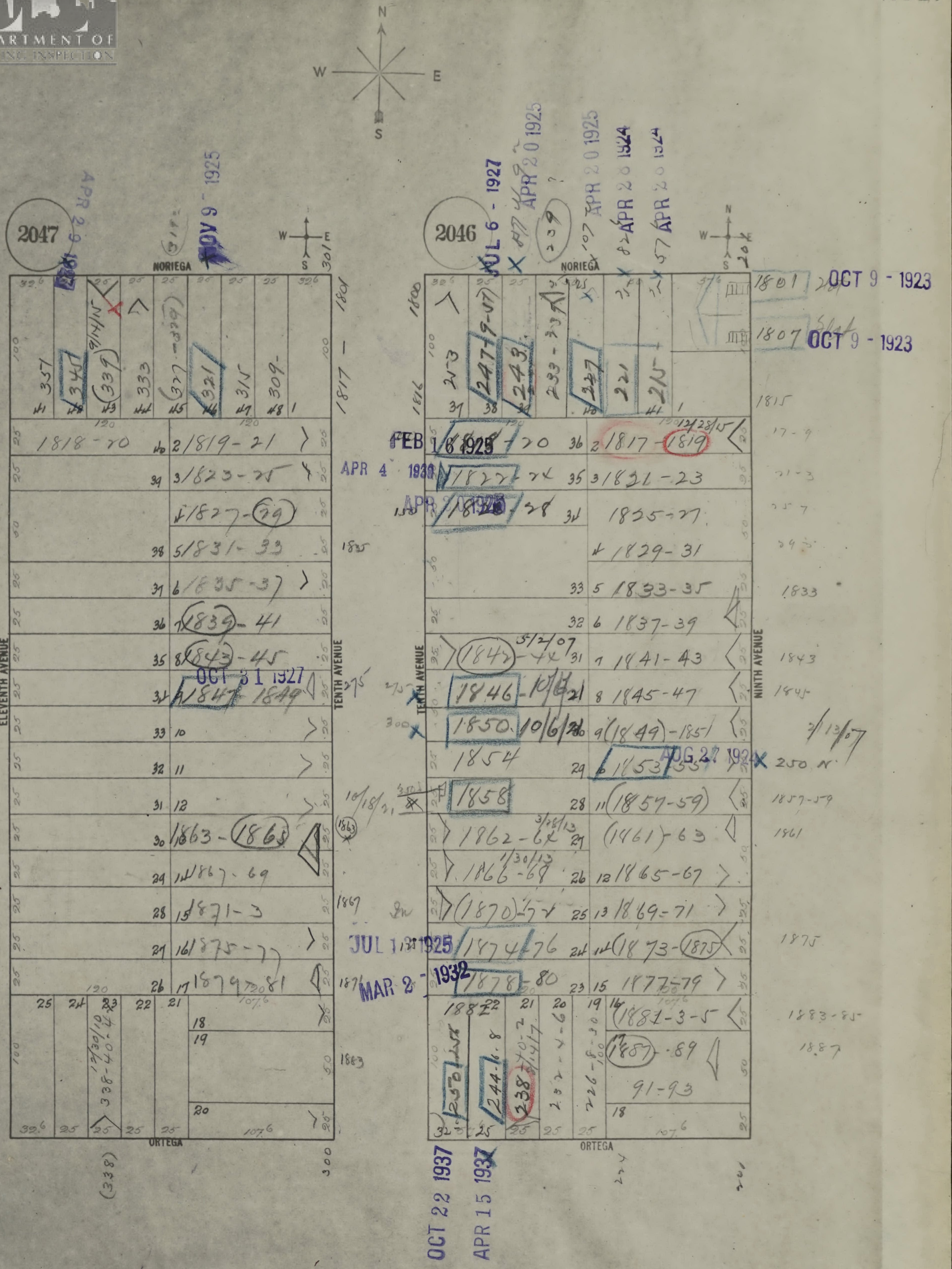
N
W
E
S
2047
2046
NORIEGA
ORTEGA
ELEVENTH AVENUE
TENTH AVENUE
NINTH AVENUE
NOV 9 - 1925
JUL 6 - 1927
APR 20 1925
APR 28 1924
OCT 9 - 1923
FEB 16 1925
APR 4 1930
OCT 31 1927
AUG 27 1924
JUL 1 1925
MAR 2 - 1932
OCT 22 1937
APR 15 1937
1818-20
1819-21
1823-25
1827-29
1831-33
1835-37
1839-41
1843-45
1847-1849
1863-1865
1867-69
1871-3
1875-77
1879-81
1817-1819
1821-23
1825-27
1829-31
1833-35
1837-39
1841-43
1845-47
1849-1851
1853-55
1857-59
1861-63
1865-67
1869-71
1873-1875
1877-79
1881-3-5
1887-89
91-93
1801
1807
1842-44
1846
1850
1854
1858
1862-64
1866-68
1870-72
1874-76
1878-80
1882
357
341
339
333
327-329
321
315
309
253
247-249
243
233-239
227
221
215
250
244-6-8
238
232-4-6
226-8-30
338-40-42
(338)

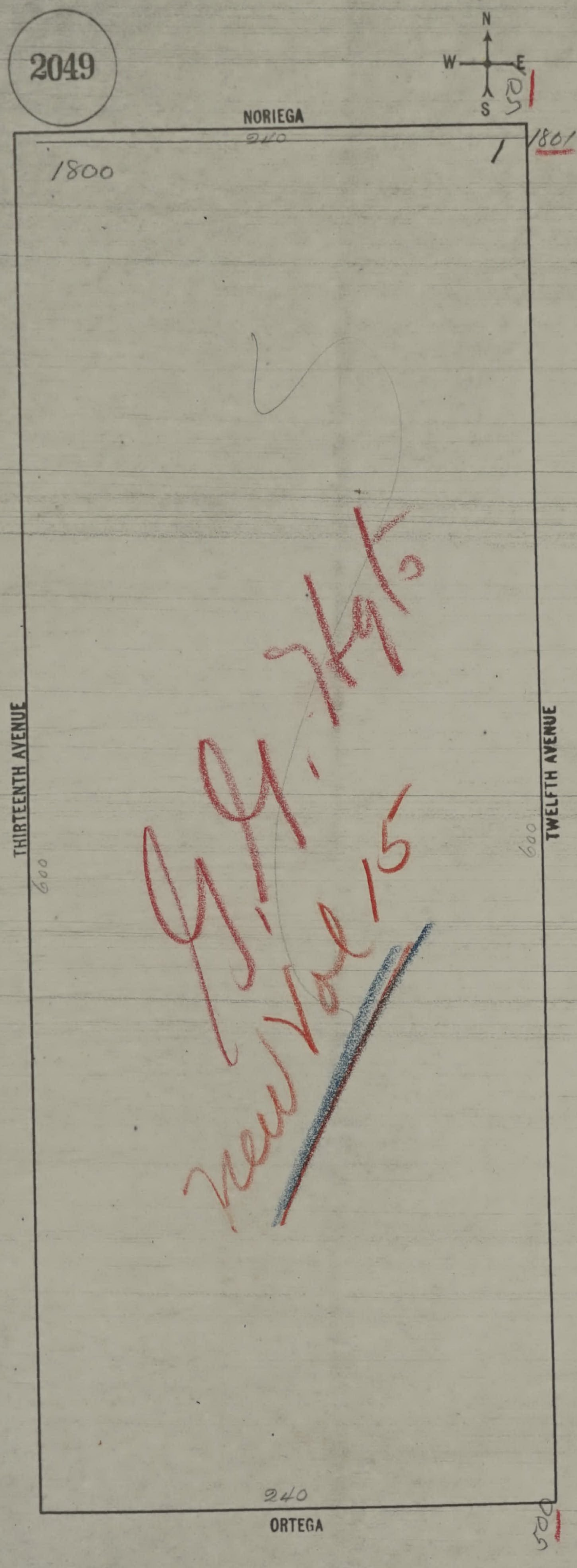
2049
N
W
E
S
NORIEGA
240
1800
1
1801
501
THIRTEENTH AVENUE
600
TWELFTH AVENUE
600
G.G. Hts
New Vol 15
240
ORTEGA
500

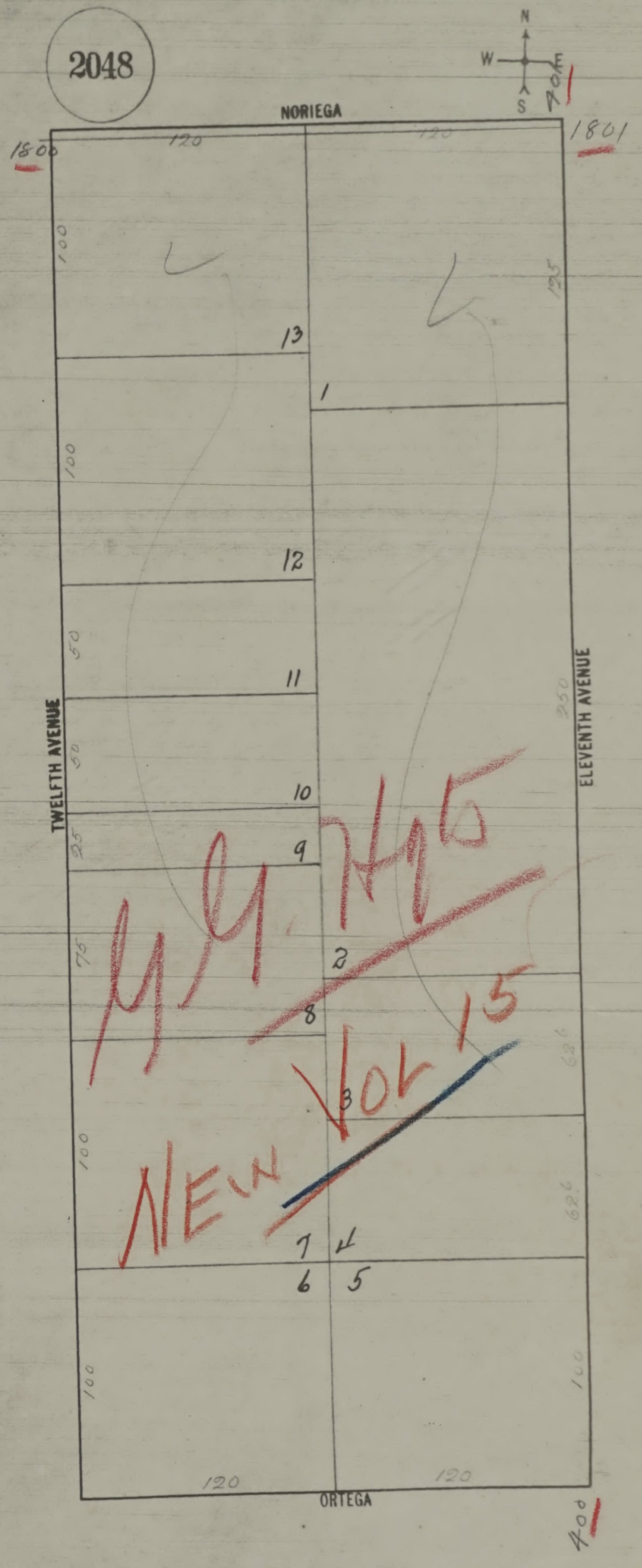
2048
N
W
E
S
NORIEGA
1800
120
120
1801
701
100
13
1
125
100
12
11
50
50
10
9
25
75
2
8
3
100
7
4
6
5
100
TWELFTH AVENUE
ELEVENTH AVENUE
250
G.G. Hts
New Vol 15
120
120
ORTEGA
700

2050
2051

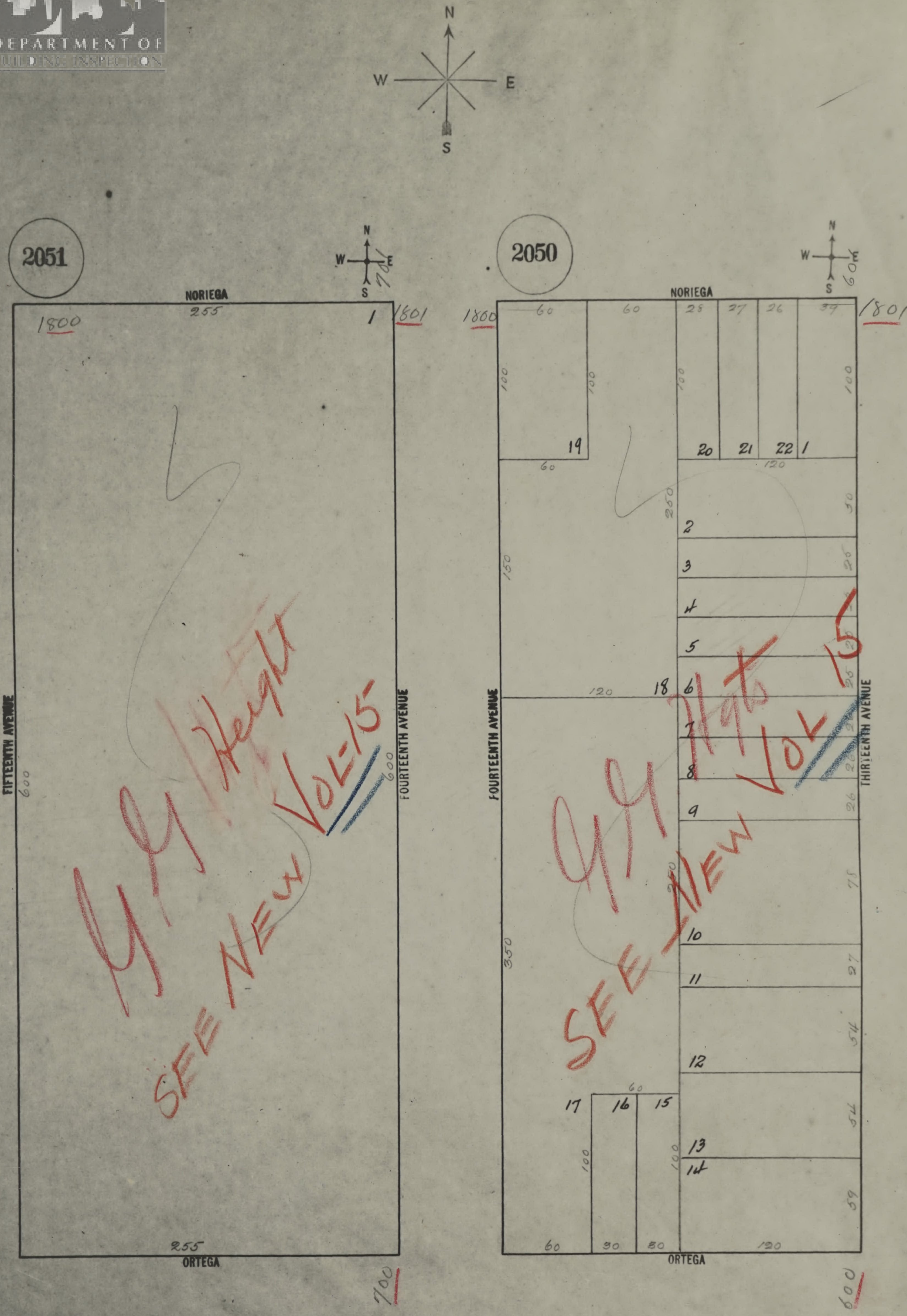
N
W
E
S
2051
NORIEGA
255
1800
1
1801
70
FIFTEENTH AVENUE
600
FOURTEENTH AVENUE
600
255
ORTEGA
700
2050
1800
60
60
28
27
26
39
1801
60
100
100
100
100
19
20
21
22
1
60
120
250
2
3
4
5
6
7
8
9
18
120
150
350
250
30
25
25
25
26
26
FOURTEENTH AVENUE
THIRTEENTH AVENUE
10
11
12
13
14
15
16
17
75
27
54
54
59
100
100
60
60
30
30
120
ORTEGA
600

GG Height
SEE NEW VOL-15

GG Hgts
SEE NEW VOL 15

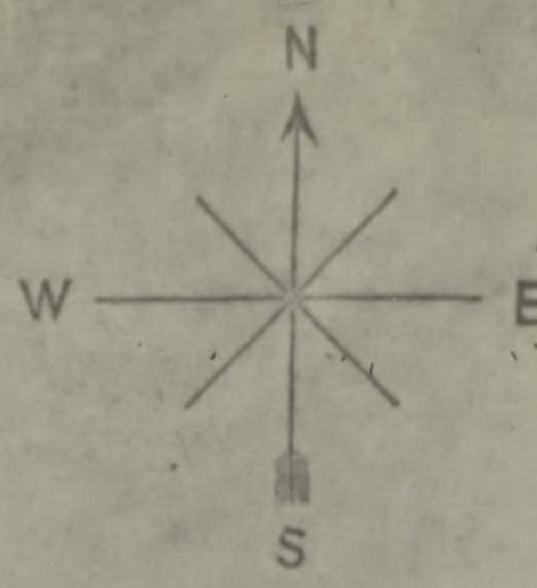
N
W
E
S

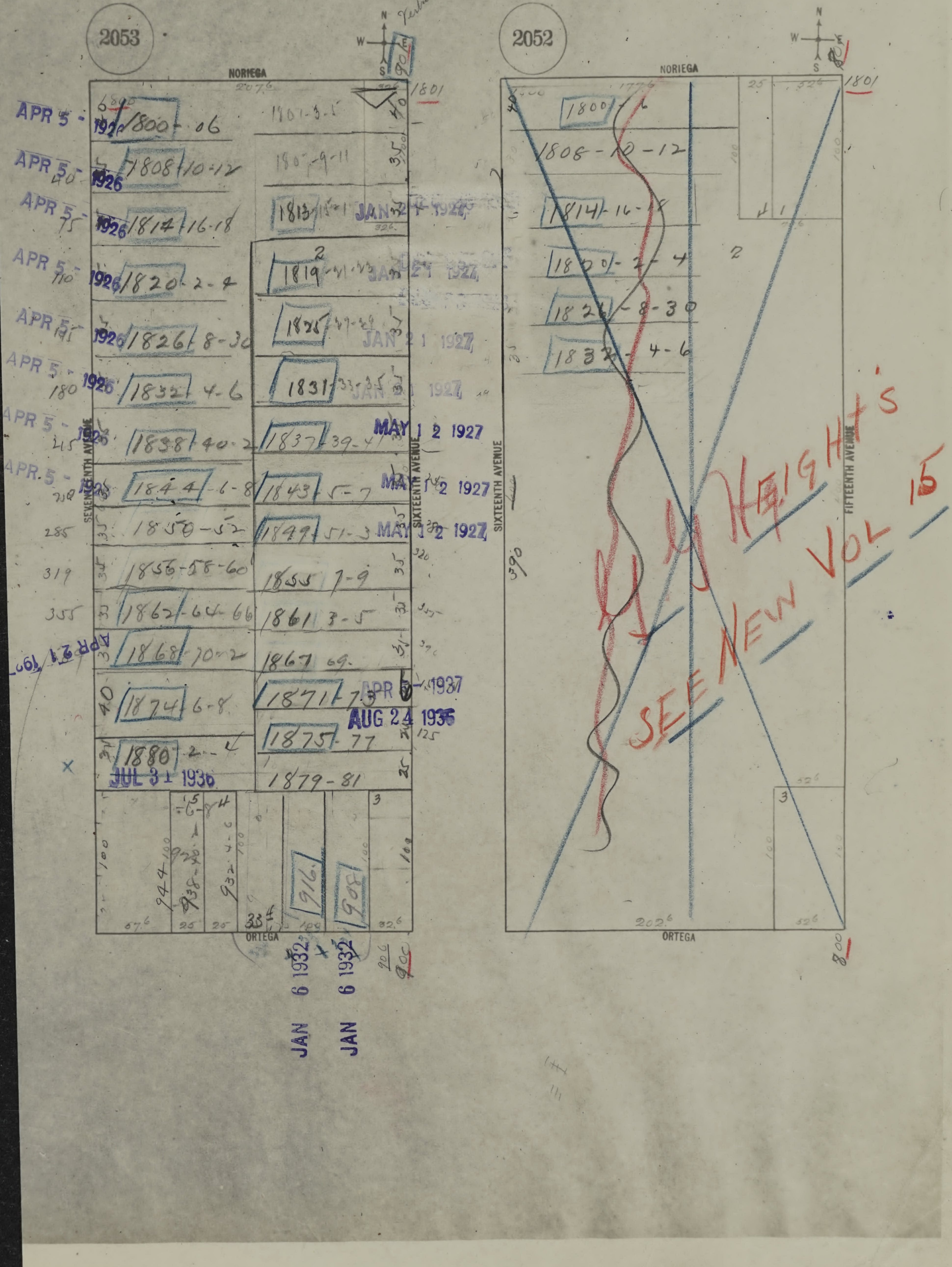
2053
2052
NORIEGA
ORTEGA
SEVENTEENTH AVENUE
SIXTEENTH AVENUE
FIFTEENTH AVENUE
Verbal
1801
1800-06
1808-10-12
1814-16-18
1820-2-4
1826-8-30
1832-4-6
1838-40-2
1844-6-8
1850-52
1856-58-60
1862-64-66
1868-70-2
1874-6-8
1880-2-4
1801-3-5
1807-9-11
1813-15-17
1819-21-23
1825-27-29
1831-33-35
1837-39-41
1843-5-7
1849-51-3
1855-7-9
1861-3-5
1867-69
1871-73
1875-77
1879-81
944
938-40
932-4-6
916
908
APR 5 - 1926
JAN 21 1927
MAY 12 1927
APR 21 1937
AUG 24 1936
JUL 31 1936
JAN 6 1932
JAN 6 1932
2
3
4
1
390
800
1801
1800-6
1808-10-12
1814-16-18
1820-2-4
1826-8-30
1832-4-6
Heights
SEE NEW VOL 15

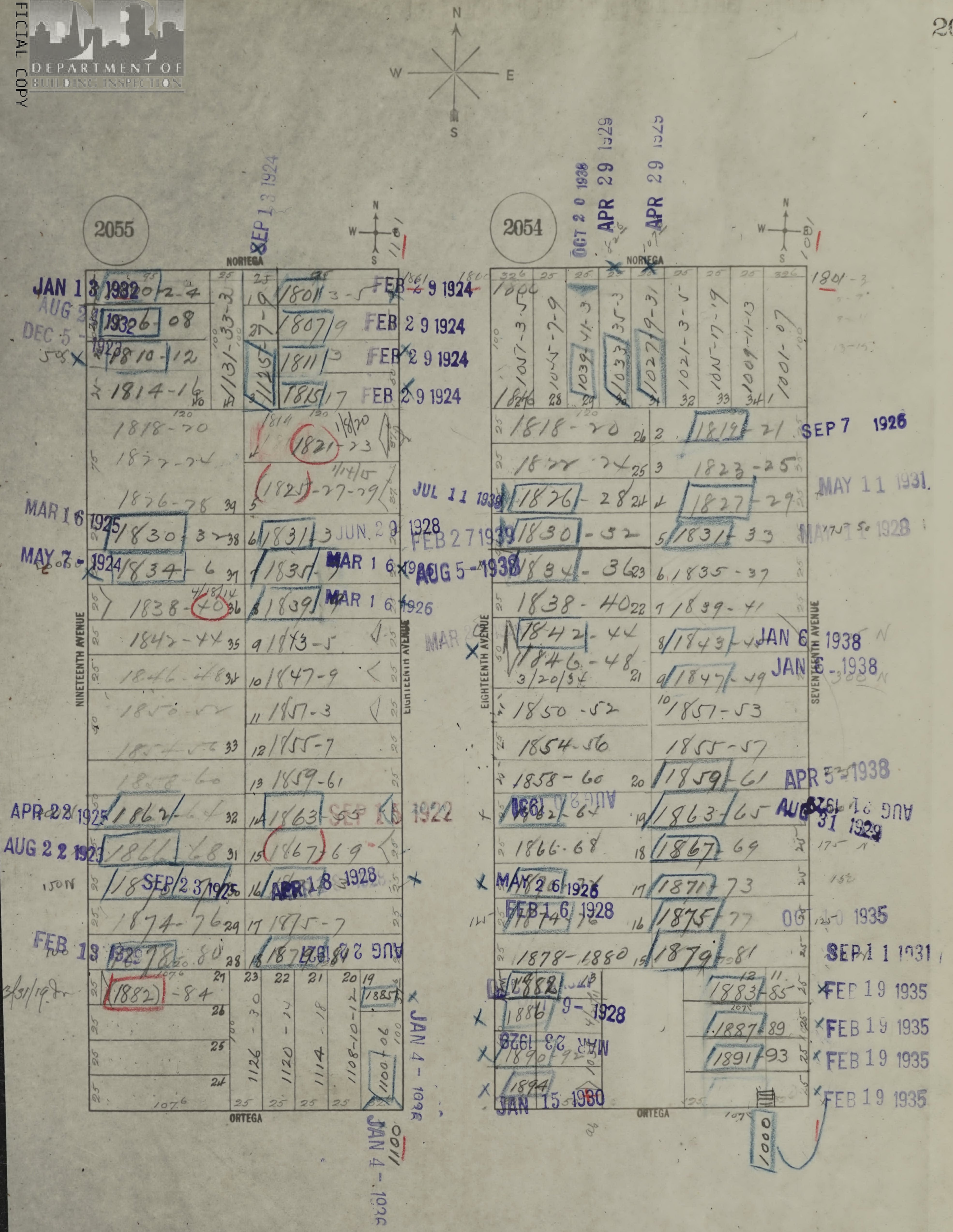
N
W
E
S
2055
2054
NORIEGA
ORTEGA
NINETEENTH AVENUE
EIGHTEENTH AVENUE
SEVENTEENTH AVENUE
SEP 13 1924
JAN 13 1932
AUG 2
DEC 5 1923
FEB 29 1924
FEB 29 1924
FEB 29 1924
FEB 29 1924
1800-2-4
1932 6-08
1810-12
1814-16
1801-3-5
1807-9
1811-13
1815-17
1818-20
1822-24
1826-28
1821-23
1825-27-29
MAR 16 1925
1830-32
1831-33
JUN 29 1928
MAY 7 1924
1834-6
1835-7
MAR 16 1926
MAR 16 1926
1838-40
1839-41
1842-44
1843-5
1846-48
1847-9
1850-52
1851-3
1854-56
1855-7
1858-60
1859-61
APR 22 1925
1862-64
1863-65
SEP 15 1922
AUG 22 1923
1866-68
1867-69
SEP 23 1925
1870-72
APR 18 1928
1871-73
1874-76
1875-7
FEB 13 1925
1878-80
AUG 2 1928
1879-81
3/31/19
1882-84
1885
1126-30
1120-24
1114-18
1108-10-12
1100-06
JAN 4 1926
JAN 4 1926
1100
OCT 20 1938
APR 29 1929
APR 29 1929
1000
1017-3-5
1045-7-9
1039-41-3
1033-35-3
1027-29-31
1021-3-5
1015-17-19
1009-11-13
1001-07
1801-3
SEP 7 1926
1818-20
1819-21
1822-24
1823-25
MAY 11 1931
JUL 11 1938
1826-28
1827-29
FEB 27 1939
1830-32
1831-33
MAY 1 1928
AUG 5 1938
1834-36
1835-37
1838-40
1839-41
1842-44
1843-45
JAN 6 1938
1846-48
3/20/34
1847-49
JAN 6 1938
1850-52
1851-53
1854-56
1855-57
1858-60
1859-61
APR 5 1938
AUG 29 1938
1862-64
1863-65
AUG 31 1929
1866-68
1867-69
MAY 26 1926
1870-72
1871-73
FEB 16 1928
1874-76
1875-77
OCT 10 1935
1878-1880
1879-81
SEP 11 1931
1882
1883-85
FEB 19 1935
1886
1887-89
9 1928
FEB 19 1935
MAR 23 1928
1890-92
1891-93
FEB 19 1935
1894
JAN 15 1930
FEB 19 1935
1000
107 6
25
120

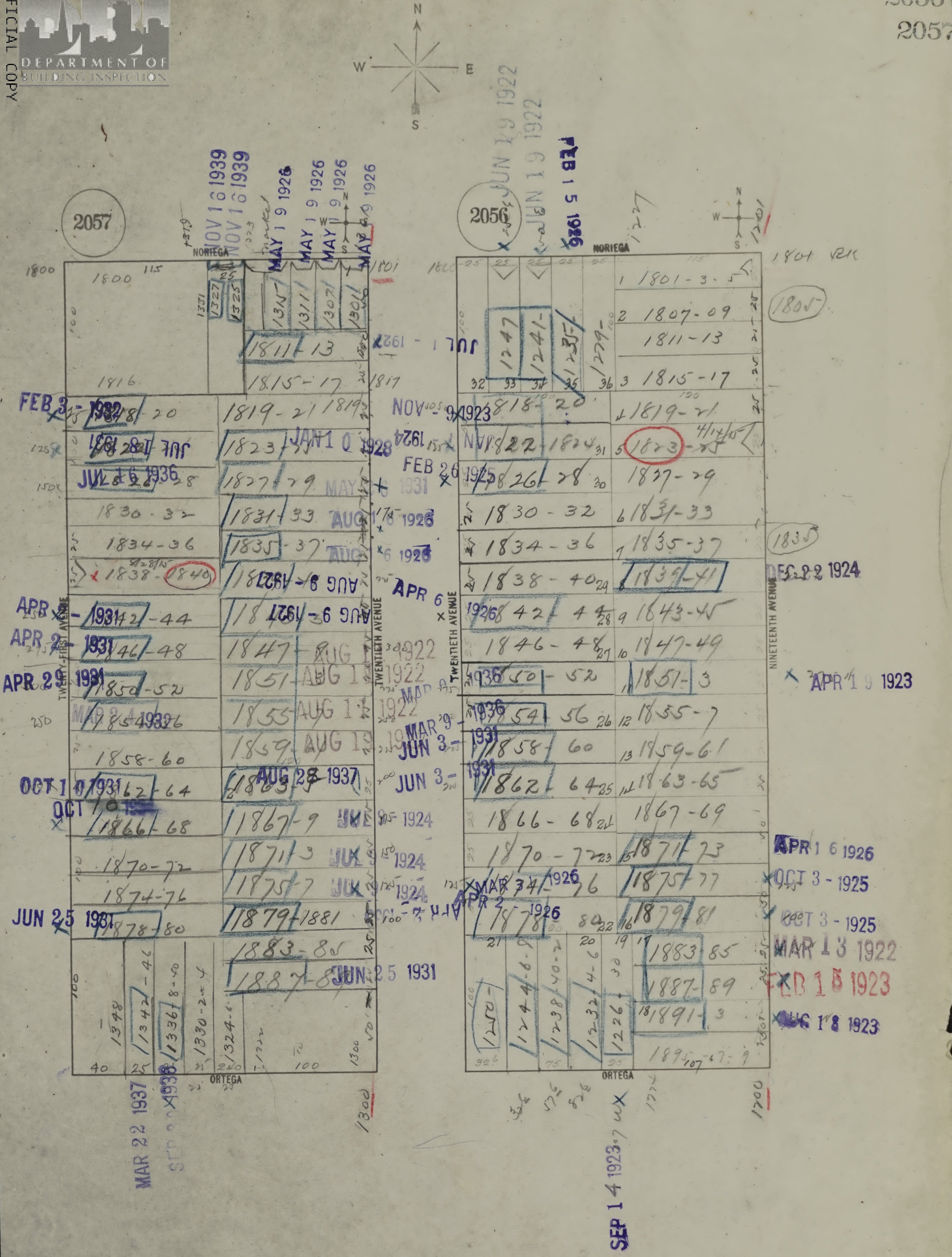
N
W
E
S
2057
2056
NORIEGA
ORTEGA
TWENTY-FIRST AVENUE
TWENTIETH AVENUE
NINETEENTH AVENUE
1800
1816
1811-13
1815-17
1819-21
1823
1827-29
1831-33
1835-37
1830-32
1834-36
1838-1840
1858-60
1870-72
1874-76
1878-80
1883-85
1887-89
1801-3-5
1807-09
1818-20
1822
1826-28
1838-40
1842-44
1846-48
1850-52
1854-56
1858-60
1862-64
1866-68
1843-45
1847-49
1851-3
1855-7
1859-61
1863-65
1867-69
1871-73
1875-77
1879-81
1891-3
1895-97-9
1247
1241
1235
1229
1250
1244
1238
1232
1226
1348
1342-46
1336-38-40
1330-2-4
1324
1315
1311
1307
1301
1325
1327
1331
1801
1805
1835
1300
1700
NOV 16 1939
MAY 19 1926
JUN 19 1922
FEB 15 1926
JUL 1 1927
NOV 9 1923
FEB 3 1932
JUL 1 1931
JUL 16 1936
JAN 10 1928
FEB 26 1925
MAY 1931
AUG 18 1926
AUG 6 1926
AUG 9 1927
APR 6 1926
DEC 22 1924
APR 2 1931
APR 29 1931
AUG 1 1922
MAR 9 1936
JUN 3 1931
AUG 28 1937
OCT 1 1931
JUL 9 1924
APR 19 1923
APR 16 1926
OCT 3 1925
MAR 3 1926
MAR 13 1922
FEB 15 1923
AUG 18 1923
JUN 25 1931
MAR 22 1937
SEP 1936
SEP 14 1923

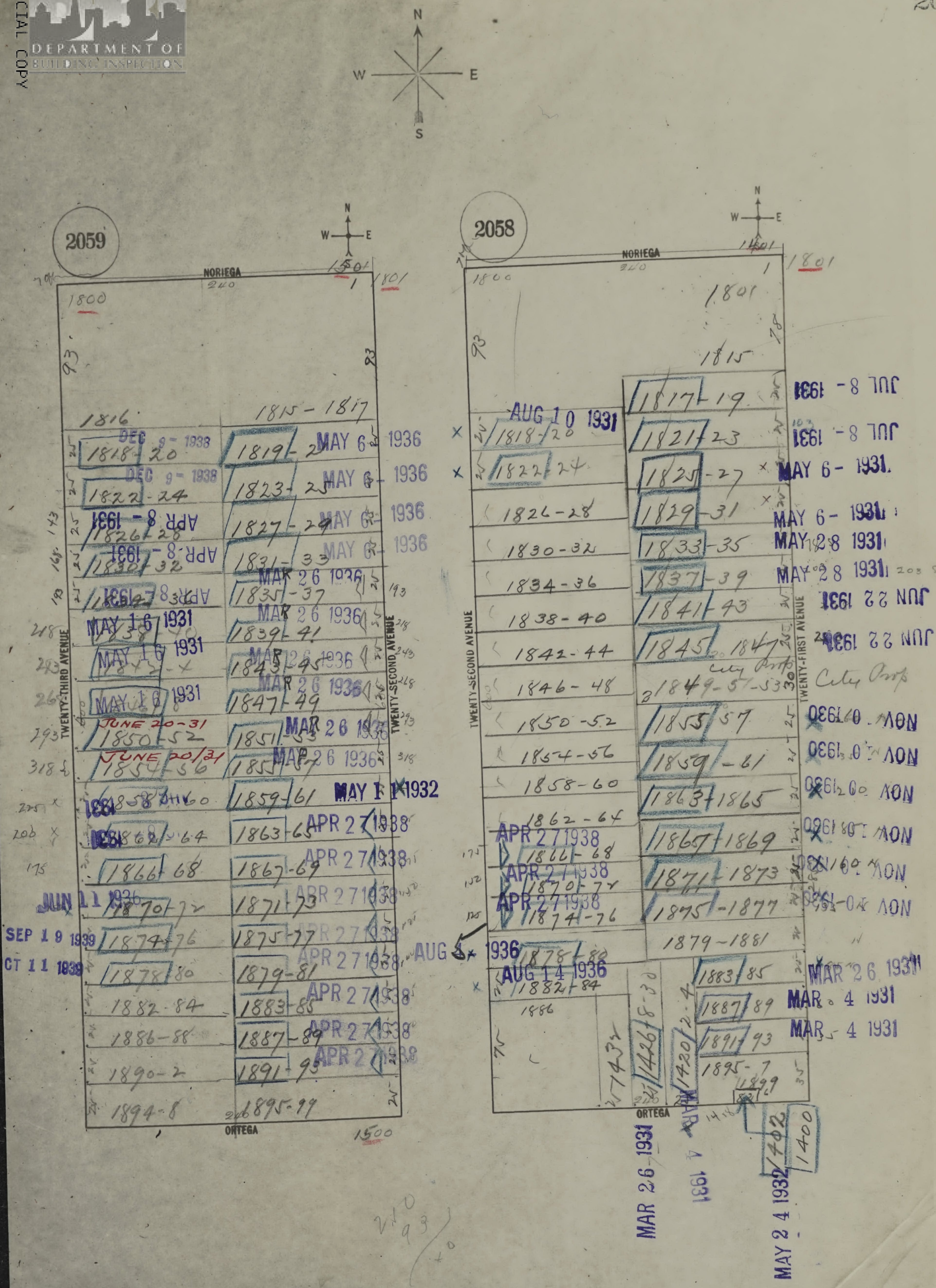
N
W
E
S
2059
2058
NORIEGA
ORTEGA
TWENTY-THIRD AVENUE
TWENTY-SECOND AVENUE
TWENTY-SECOND AVENUE
TWENTY-FIRST AVENUE
1800
1801
1500
1815-1817
1816
1818-20
1819-21
1822-24
1823-25
1826-28
1827-29
1830-32
1831-33
1835-37
1839-41
1843-45
1847-49
1850-52
1851-53
1854-56
1858-60
1859-61
1862-64
1863-65
1866-68
1867-69
1870-72
1871-73
1874-76
1875-77
1878-80
1879-81
1882-84
1883-85
1886-88
1887-89
1890-2
1891-93
1894-8
1895-99
1815
1817-19
1821-23
1825-27
1829-31
1833-35
1837-39
1841-43
1845-1847
1849-51-53
City Prop
1855-57
1859-61
1863-1865
1867-1869
1871-1873
1875-1877
1879-1881
1886
1426
1420
1432
1402
1400
DEC 9 1938
MAY 6 1936
APR 8 1931
MAR 26 1936
MAY 16 1931
JUNE 20-31
MAY 11 1932
APR 27 1938
JUN 11 1936
SEP 19 1939
OCT 11 1939
AUG 10 1931
AUG 5 1936
AUG 14 1936
JUL 8 1931
MAY 6 1931
MAY 28 1931
JUN 22 1931
NOV 10 1930
MAR 26 1931
MAR 4 1931
MAY 24 1932

2060
2061

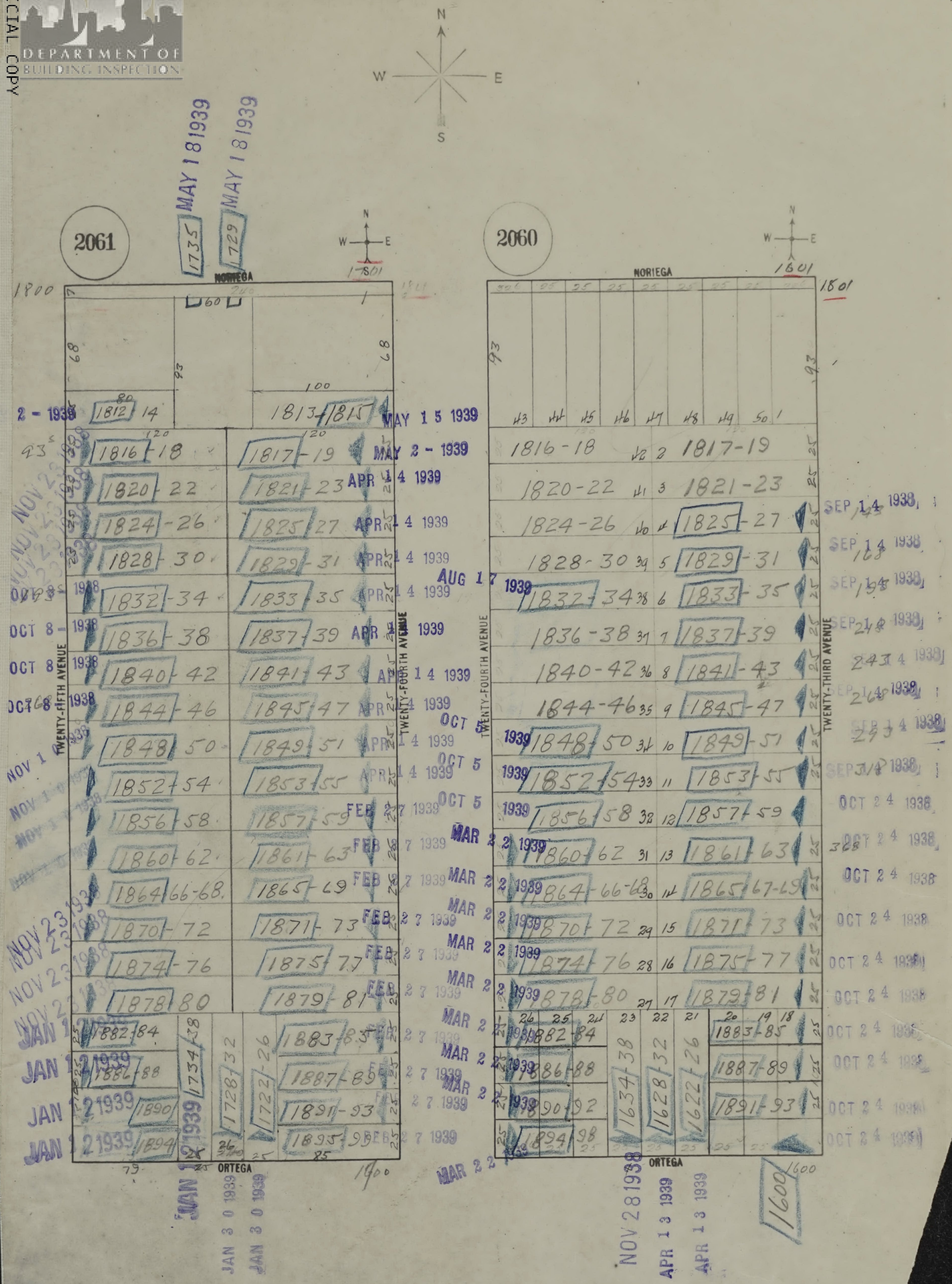
N
W
E
S
2061
2060
NORIEGA
ORTEGA
TWENTY-FIFTH AVENUE
TWENTY-FOURTH AVENUE
TWENTY-THIRD AVENUE
1800
1801
1900
1600
1735
1729
MAY 1 8 1939
1812
1813
1815
1816-18
1817-19
1820-22
1821-23
1824-26
1825-27
1828-30
1829-31
1832-34
1833-35
1836-38
1837-39
1840-42
1841-43
1844-46
1845-47
1848-50
1849-51
1852-54
1853-55
1856-58
1857-59
1860-62
1861-63
1864-66-68
1865-69
1865-67-69
1870-72
1871-73
1874-76
1875-77
1878-80
1879-81
1882-84
1883-85
1886-88
1887-89
1890
1890-92
1891-93
1894
1894-98
1895-99
1734-38
1728-32
1722-26
1634-38
1628-32
1622-26
MAY 1 5 1939
MAY 2 - 1939
APR 1 4 1939
AUG 1 7 1939
OCT 5 1939
FEB 2 7 1939
MAR 2 2 1939
SEP 1 4 1938
OCT 2 4 1938
OCT 8 1938
NOV 1 0 1938
NOV 2 3 1938
JAN 1 2 1939
JAN 3 0 1939
NOV 2 8 1938
APR 1 3 1939

2062
2063

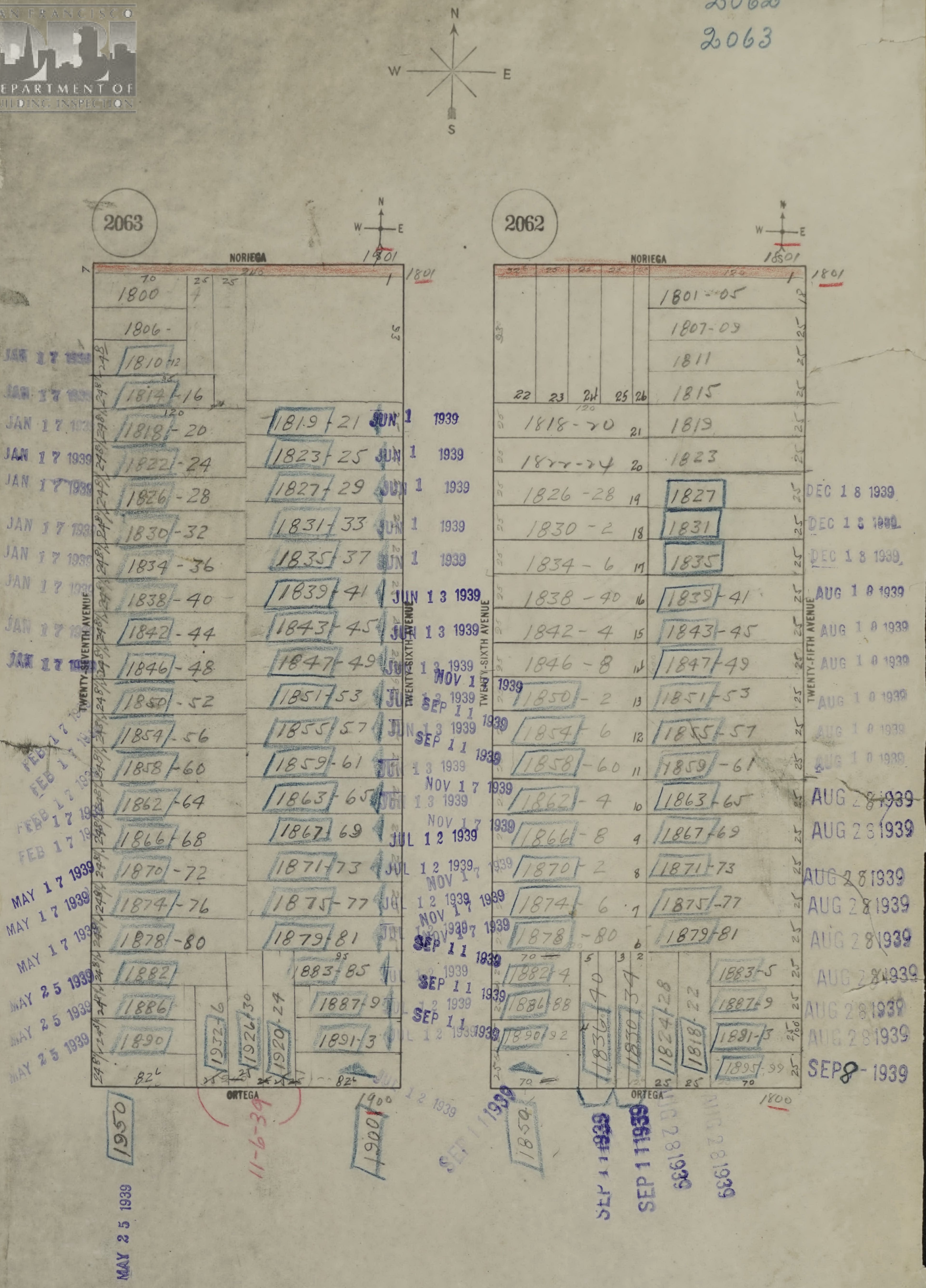
N
W
E
S
2063
2062
NORIEGA
ORTEGA
TWENTY-SEVENTH AVENUE
TWENTY-SIXTH AVENUE
TWENTY-FIFTH AVENUE
1800
1806
1810
1814-16
1818-20
1822-24
1826-28
1830-32
1834-36
1838-40
1842-44
1846-48
1850-52
1854-56
1858-60
1862-64
1866-68
1870-72
1874-76
1878-80
1882
1886
1890
1819-21
1823-25
1827-29
1831-33
1835-37
1839-41
1843-45
1847-49
1851-53
1855-57
1859-61
1863-65
1867-69
1871-73
1875-77
1879-81
1883-85
1887-9
1891-3
1932-6
1926-30
1920-24
1950
1900
11-6-39
1801-05
1807-09
1811
1815
1818-20
1822-24
1819
1823
1826-28
1827
1830-2
1831
1834-6
1835
1838-40
1839-41
1842-4
1843-45
1846-8
1847-49
1850-2
1851-53
1854-6
1855-57
1858-60
1859-61
1862-4
1863-65
1866-8
1867-69
1870-2
1871-73
1874-6
1875-77
1878-80
1879-81
1882-4
1883-5
1886-88
1887-9
1890-92
1891-3
1895-99
1836-40
1830-34
1824-28
1818-22
1850
1800
1801
JAN 17 1939
FEB 17 1939
MAY 17 1939
MAY 25 1939
JUN 1 1939
JUN 13 1939
JUL 12 1939
NOV 17 1939
SEP 11 1939
DEC 18 1939
AUG 18 1939
AUG 28 1939
SEP 8 1939

2064
2065

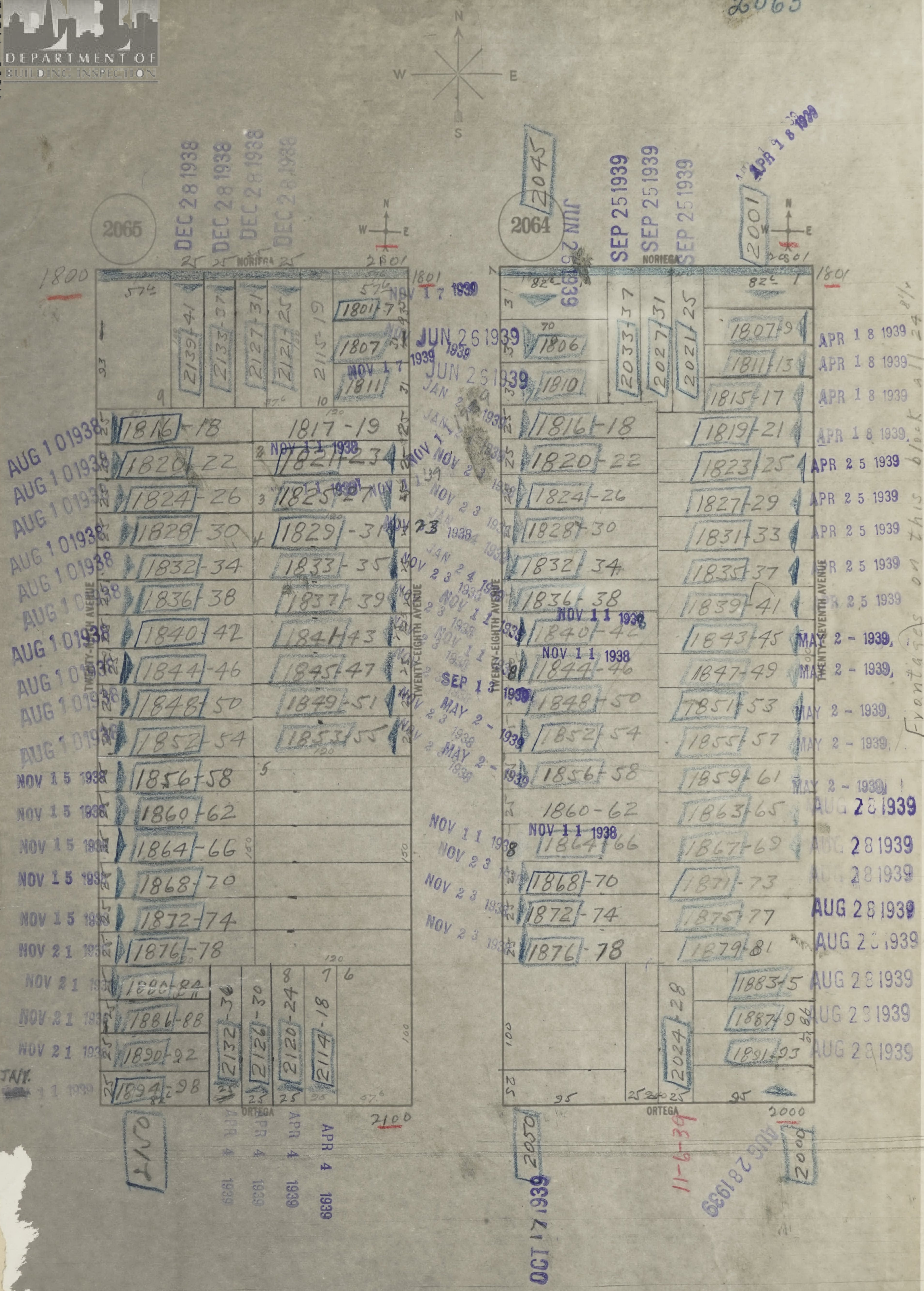
N
W
E
S
2065
2064
NORIEGA
ORTEGA
TWENTY-NINTH AVENUE
TWENTY-EIGHTH AVENUE
TWENTY-SEVENTH AVENUE
1800
1801
2100
2000
2801
2045
2001
2150
2050
2000
2139-41
2133-37
2127-31
2121-25
2115-19
1801-7
1807
1811
1816-18
1820-22
1824-26
1828-30
1832-34
1836-38
1840-42
1844-46
1848-50
1852-54
1856-58
1860-62
1864-66
1868-70
1872-74
1876-78
1880-84
1886-88
1890-92
1894-98
1817-19
1821-23
1825-27
1829-31
1833-35
1837-39
1841-43
1845-47
1849-51
1853-55
2132-36
2126-30
2120-24
2114-18
1806
1810
2033-37
2027-31
2021-25
1807-9
1811-13
1815-17
1819-21
1823-25
1827-29
1831-33
1835-37
1839-41
1843-45
1847-49
1851-53
1855-57
1859-61
1863-65
1867-69
1871-73
1875-77
1879-81
1883-5
1887-9
1891-93
2024-28
11-6-39
Frontages on this block all 27 8¼
DEC 28 1938
SEP 25 1939
JUN 26 1939
NOV 17 1939
APR 18 1939
APR 25 1939
MAY 2 - 1939
AUG 28 1939
AUG 1 0 1938
NOV 11 1938
NOV 15 1938
NOV 21 1938
NOV 23 1938
JAN 24 1939
SEP 13 1939
APR 4 1939
OCT 17 1939
JUN 2 1939

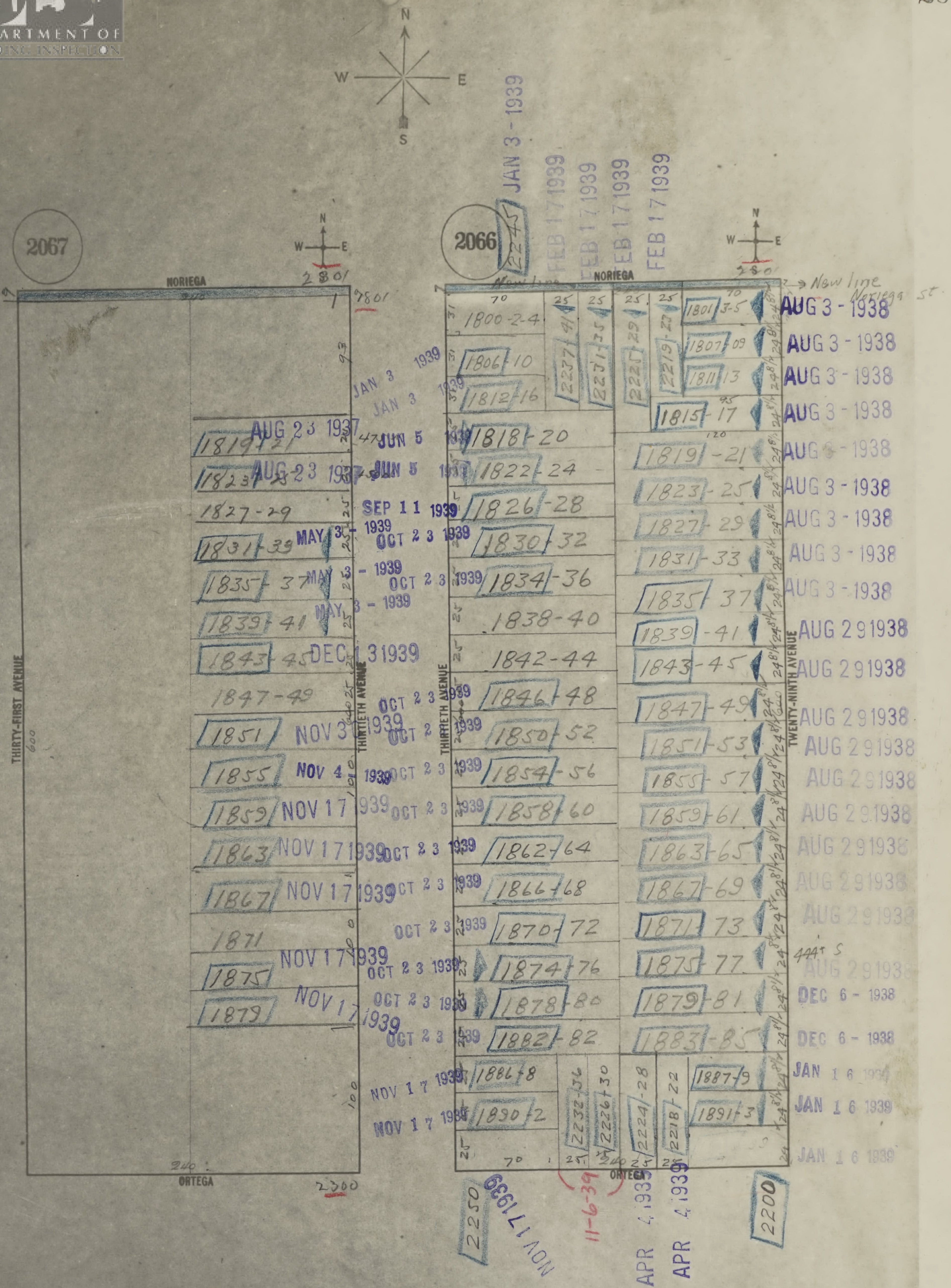
N
W
E
S
2067
2066
NORIEGA
ORTEGA
THIRTY-FIRST AVENUE
THIRTIETH AVENUE
TWENTY-NINTH AVENUE
2801
2300
2250
2200
2245
New line Noriega St
1819-21
1823-25
1827-29
1831-33
1835-37
1839-41
1843-45
1847-49
1851
1855
1859
1863
1867
1871
1875
1879
1800-2-4
1806-10
1812-16
1818-20
1822-24
1826-28
1830-32
1834-36
1838-40
1842-44
1846-48
1850-52
1854-56
1858-60
1862-64
1866-68
1870-72
1874-76
1878-80
1882-82
1886-8
1890-2
2237-41
2231-35
2225-29
2219-23
2232-36
2226-30
2224-28
2218-22
1801-3-5
1807-09
1811-13
1815-17
1819-21
1823-25
1827-29
1831-33
1835-37
1839-41
1843-45
1847-49
1851-53
1855-57
1859-61
1863-65
1867-69
1871-73
1875-77
1879-81
1883-85
1887-9
1891-3
JAN 3 - 1939
FEB 17 1939
AUG 23 1937
JUN 5 1939
SEP 11 1939
MAY 3 - 1939
OCT 23 1939
DEC 13 1939
NOV 3 1939
NOV 4 1939
NOV 17 1939
AUG 3 - 1938
AUG 29 1938
DEC 6 - 1938
JAN 16 1939
APR 4 1939
11-6-39
444' S
600
240
70
25
120
95

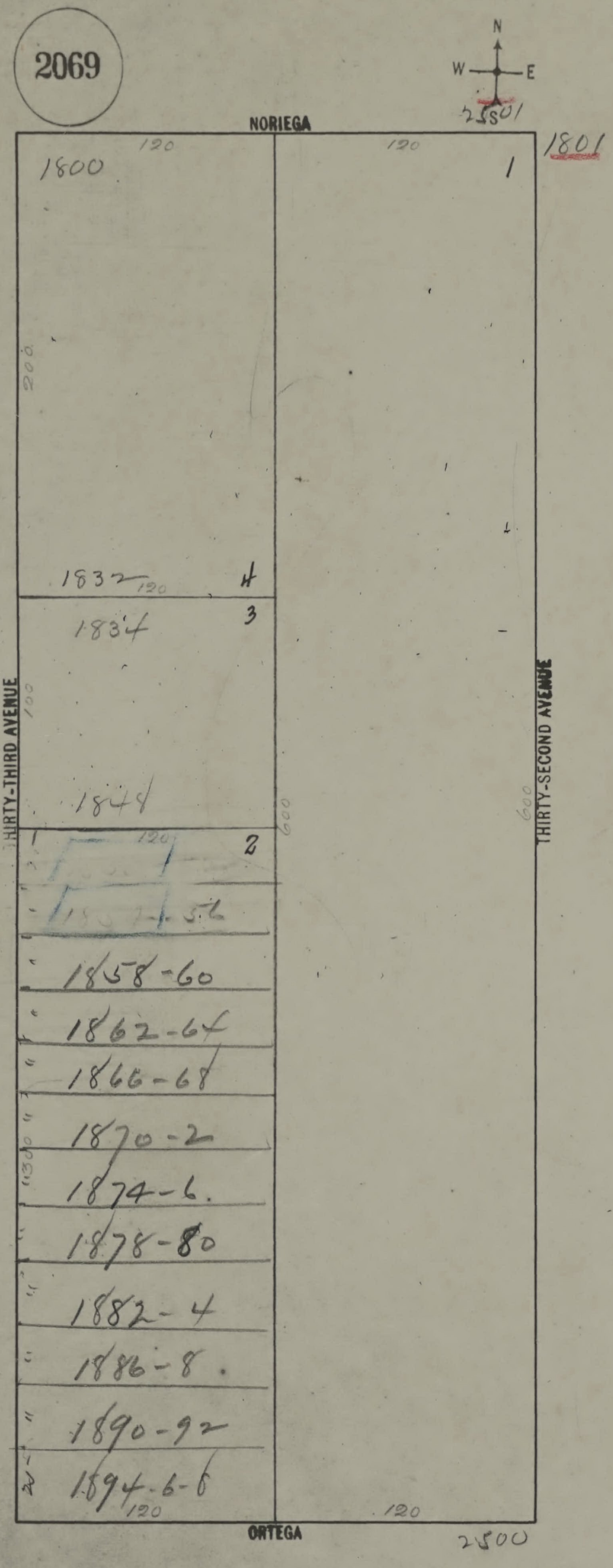
2069
N
W
E
2501
NORIEGA
1801
120
120
1800
1
200
1832
120
4
1834
3
100
1844
1
120
2
600
1854-56
1858-60
1862-64
1866-68
1870-2
1874-6.
1878-80
1882-4
1886-8.
1890-92
1894-6-6
120
120
THIRTY-THIRD AVENUE
THIRTY-SECOND AVENUE
600
ORTEGA
2500


2068
N
W
E
2401
NORIEGA
240
1800
1
1801
THIRTY-SECOND AVENUE
600
THIRTY-FIRST AVENUE
240
ORTEGA
2400

2970
2071

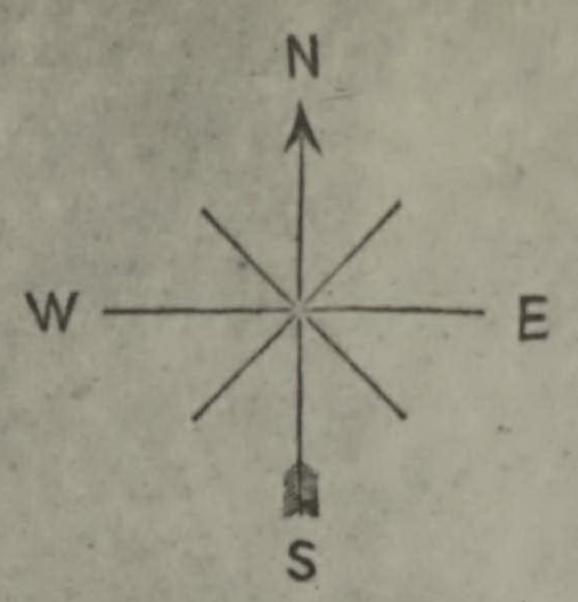
N
W
E
S

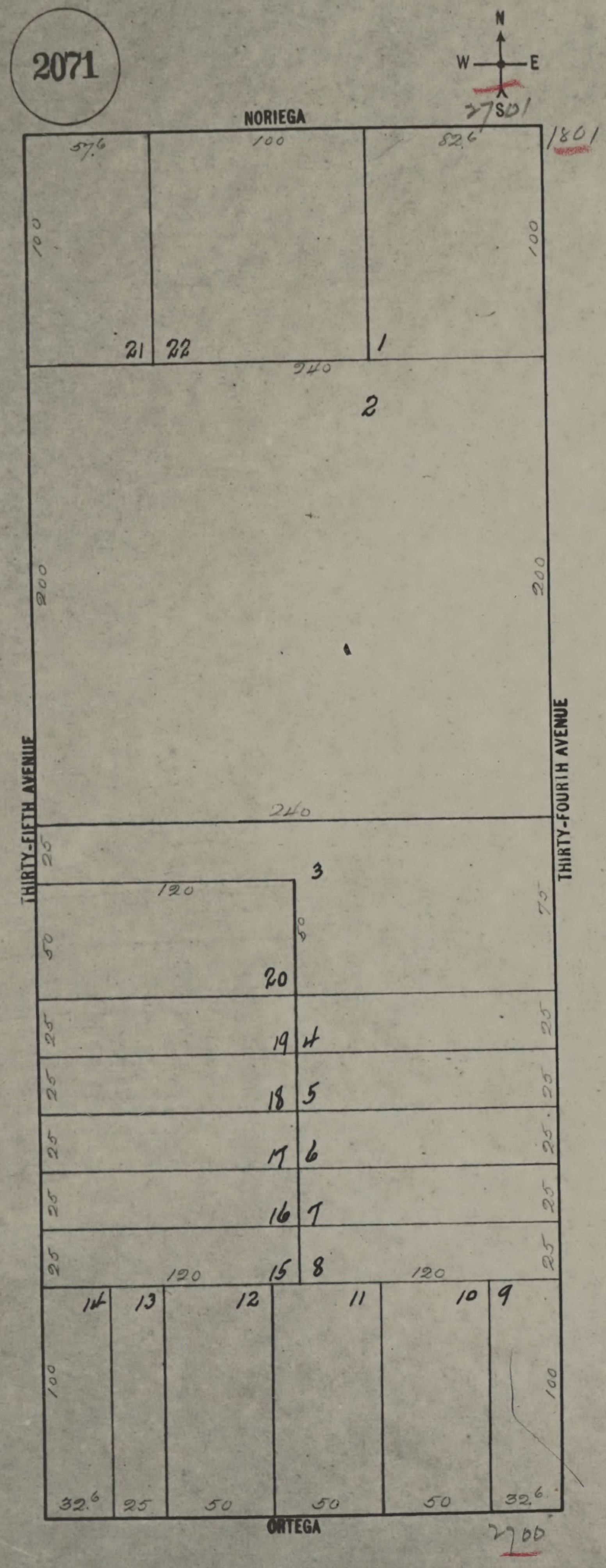
2071
N
W
E
S
2701
NORIEGA
57.6
100
82.6
1801
100
100
21
22
1
240
2
200
200
THIRTY-FIFTH AVENUE
THIRTY-FOURTH AVENUE
240
25
3
120
50
80
75
20
25
19
4
25
25
18
5
25
25
17
6
25
25
16
7
25
25
15
8
25
120
120
14
13
12
11
10
9
100
100
32.6
25
50
50
50
32.6
ORTEGA
2700

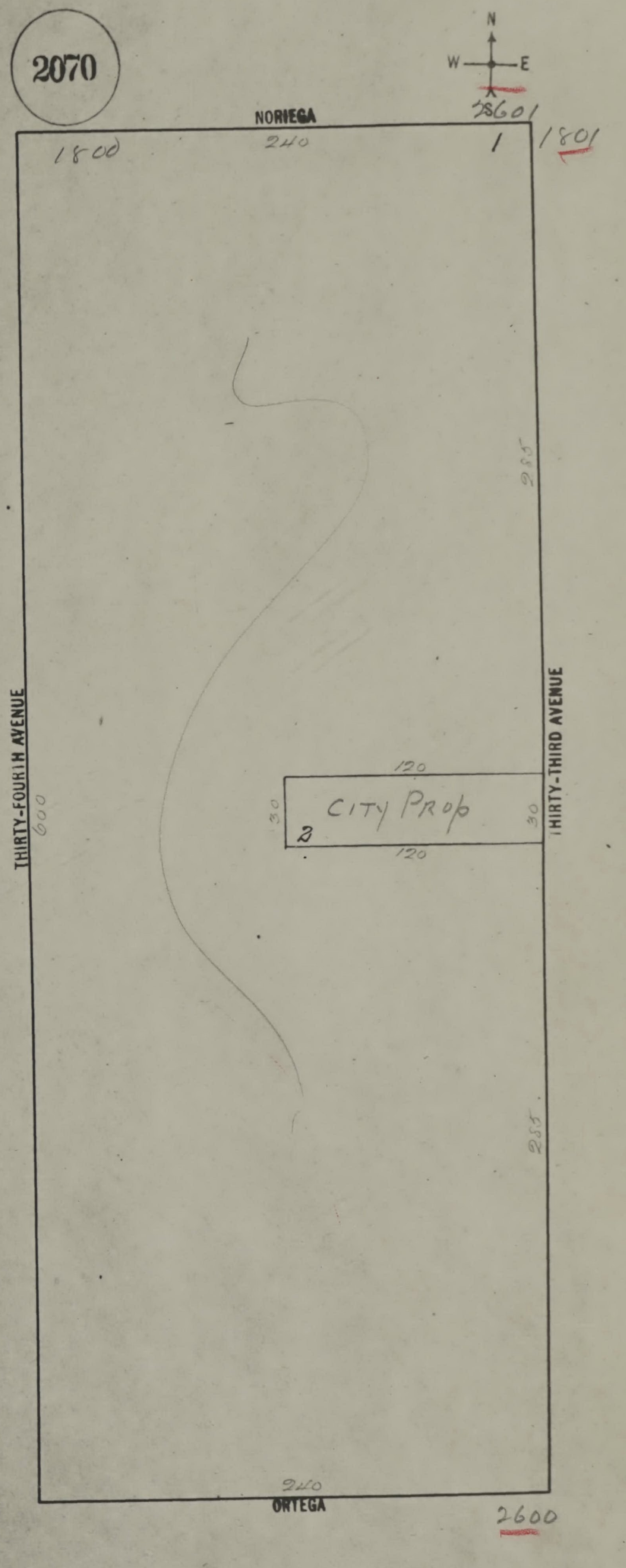
2070
N
W
E
S
2601
NORIEGA
1800
240
1
1801
255
THIRTY-FOURTH AVENUE
600
THIRTY-THIRD AVENUE
120
30
CITY PROP
2
30
120
255
240
ORTEGA
2600

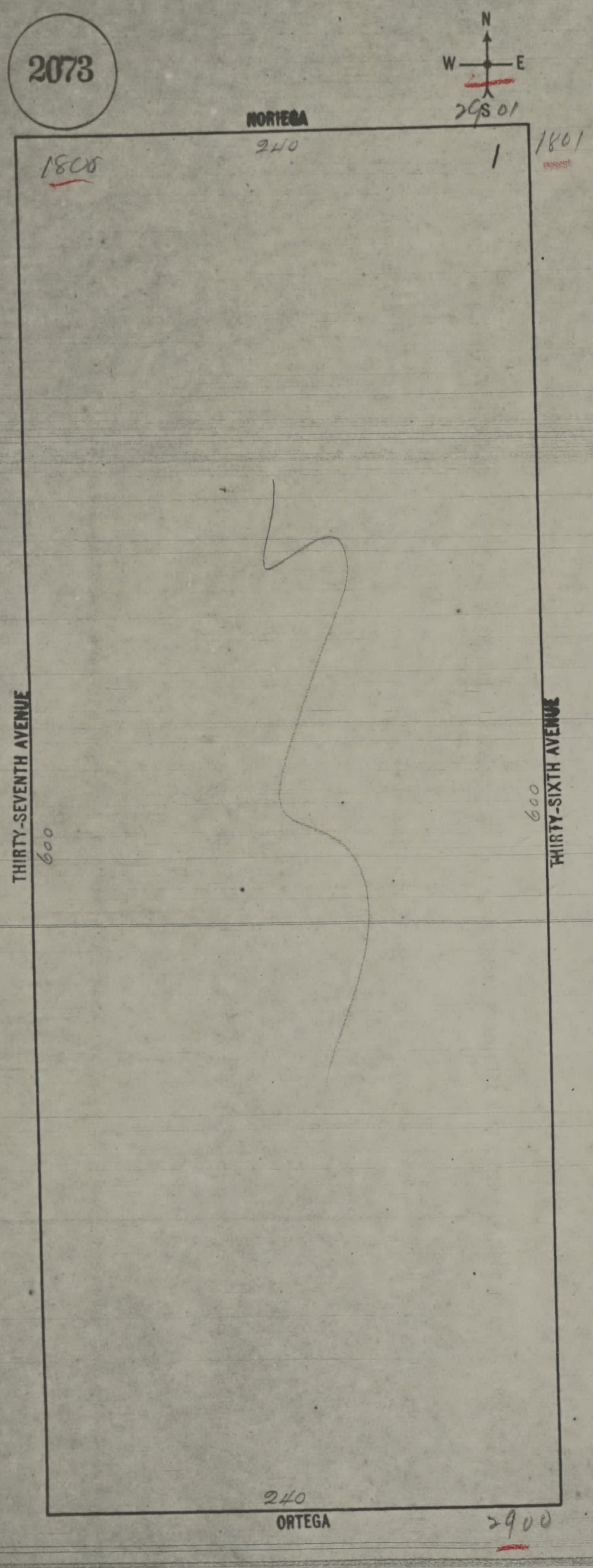
2073
N
W
E
2901
NORIEGA
240
1800
1801
1
THIRTY-SEVENTH AVENUE
600
THIRTY-SIXTH AVENUE
600
240
ORTEGA
2900

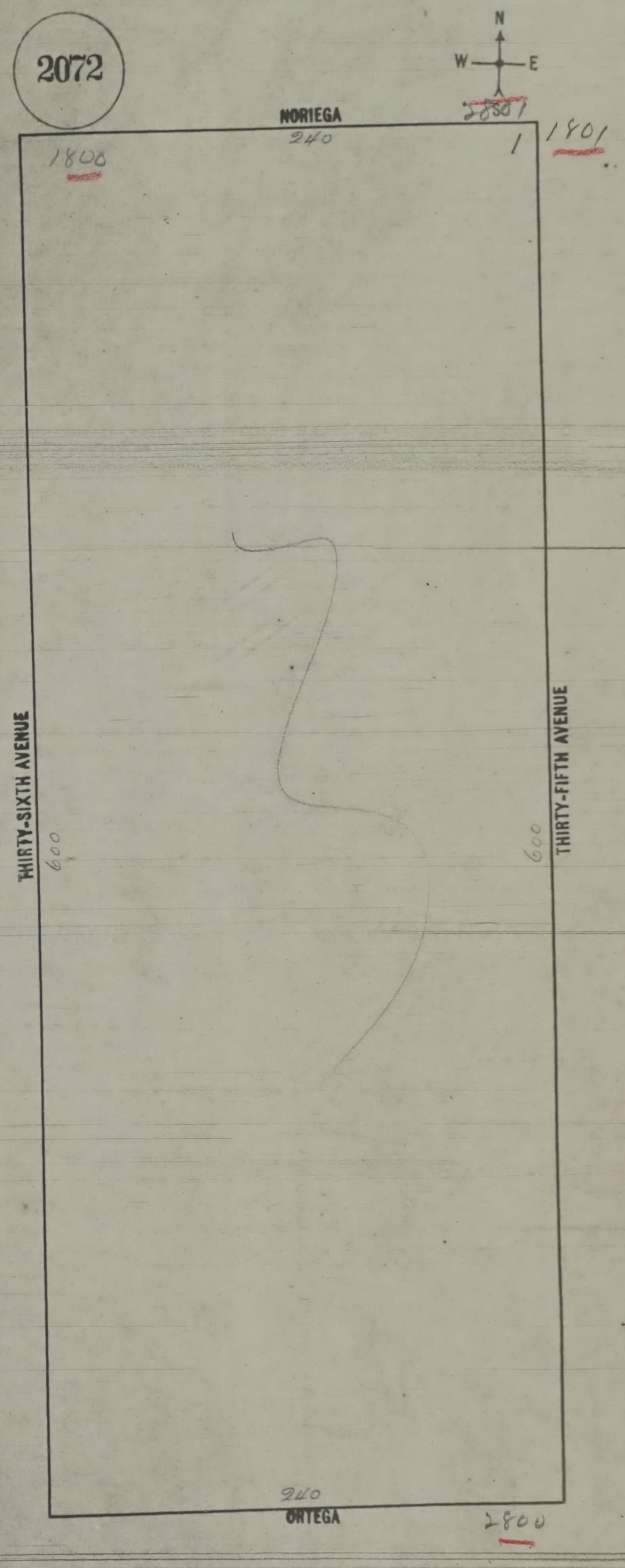
2072
N
W
E
2801
NORIEGA
240
1800
1801
1
THIRTY-SIXTH AVENUE
600
THIRTY-FIFTH AVENUE
600
240
ORTEGA
2800

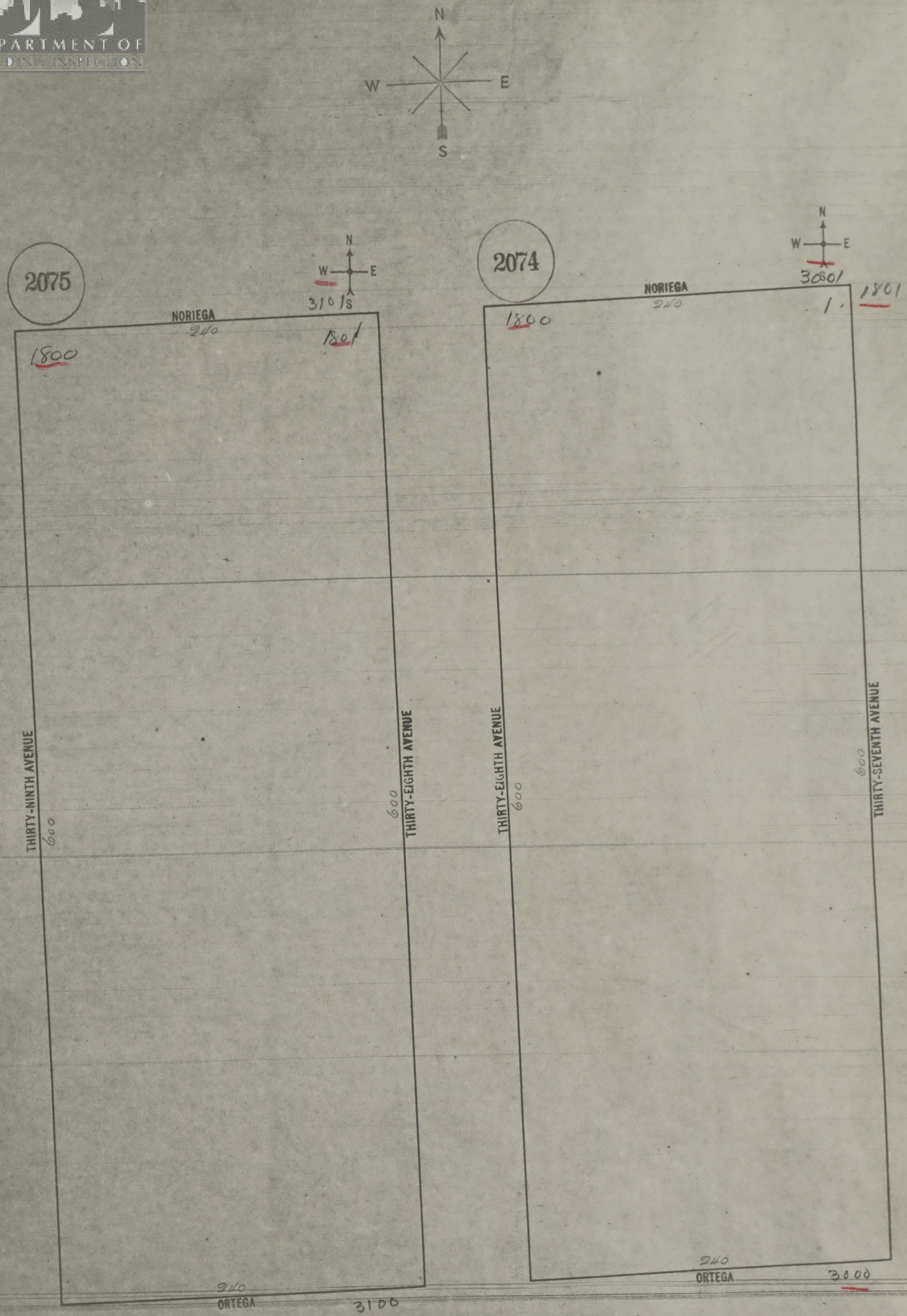
N
W
E
S
2075
N
W
E
3101S
NORIEGA
240
1800
1801
THIRTY-NINTH AVENUE
600
600
THIRTY-EIGHTH AVENUE
240
ORTEGA
3100
2074
N
W
E
30801
NORIEGA
240
1800
1.
1801
THIRTY-EIGHTH AVENUE
600
600
THIRTY-SEVENTH AVENUE
240
ORTEGA
3000

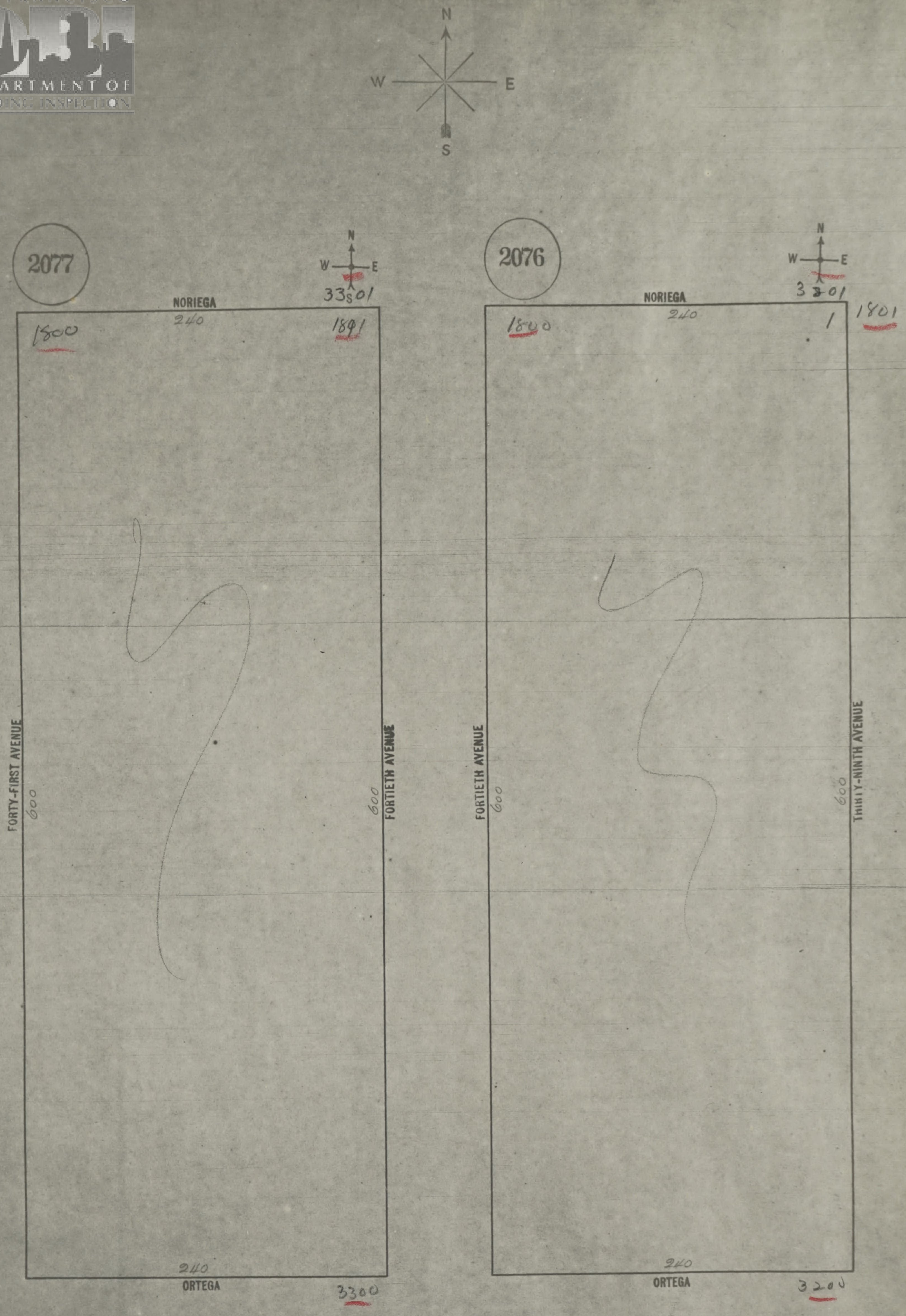
N
W
E
S
2077
N
W
E
33S01
NORIEGA
240
1800
1891
FORTY-FIRST AVENUE
600
600
FORTIETH AVENUE
240
ORTEGA
3300
2076
N
W
E
3201
NORIEGA
240
1800
1
1801
FORTIETH AVENUE
600
600
THIRTY-NINTH AVENUE
240
ORTEGA
3200

SAN FRANCISCO
DBI
DEPARTMENT OF
BUILDING INSPECTION
OFFICIAL COPY

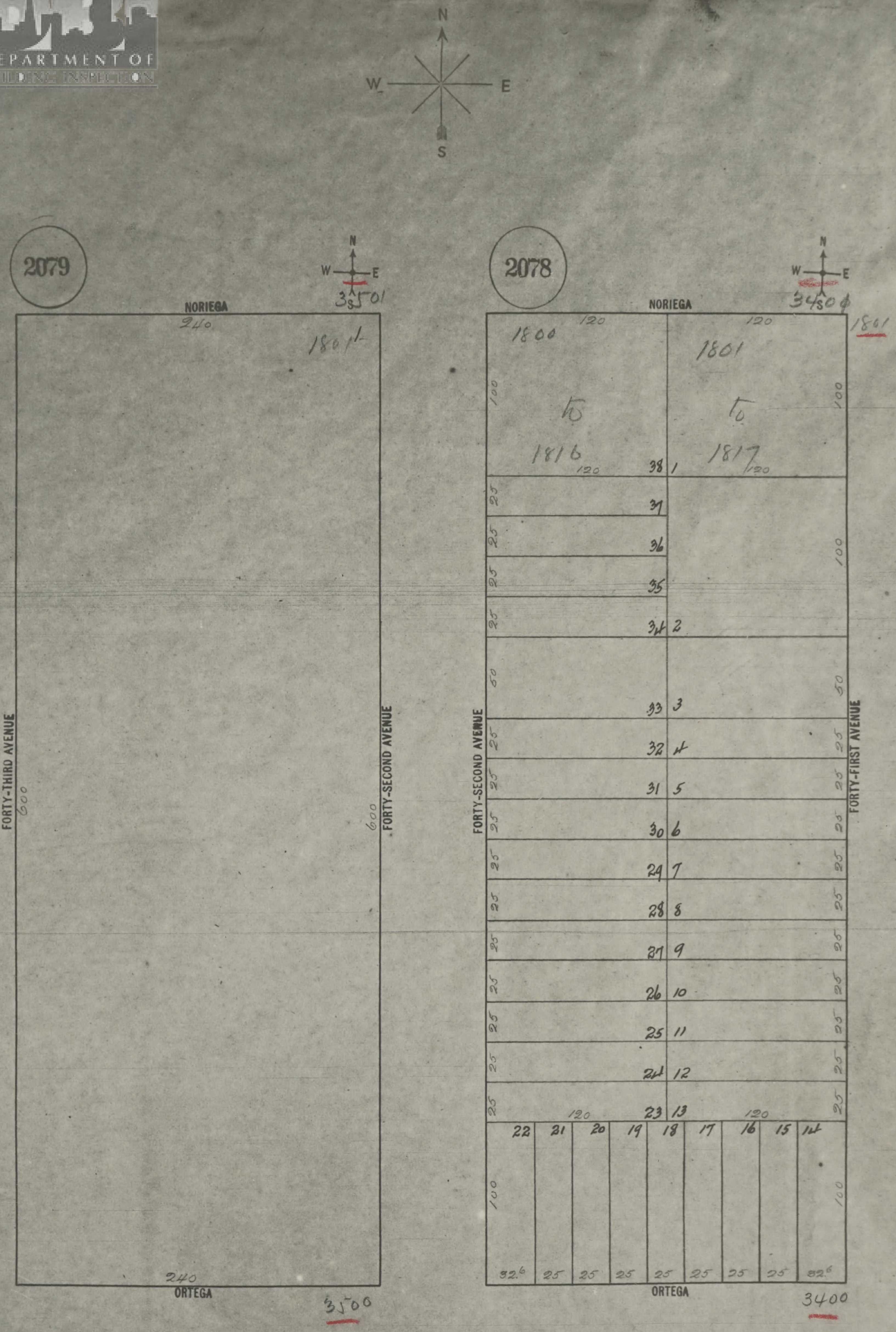
N
W
E
S
2079
NORIEGA
240
1801
3501
FORTY-THIRD AVENUE
600
FORTY-SECOND AVENUE
600
240
ORTEGA
3500
2078
NORIEGA
3400
1801
120
120
1800
to
1816
1801
to
1817
100
100
38
1
37
36
35
34
2
33
3
32
4
31
5
30
6
29
7
28
8
27
9
26
10
25
11
24
12
23
13
22
21
20
19
18
17
16
15
14
FORTY-SECOND AVENUE
FORTY-FIRST AVENUE
25
50
120
100
32⁶
25
ORTEGA
3400

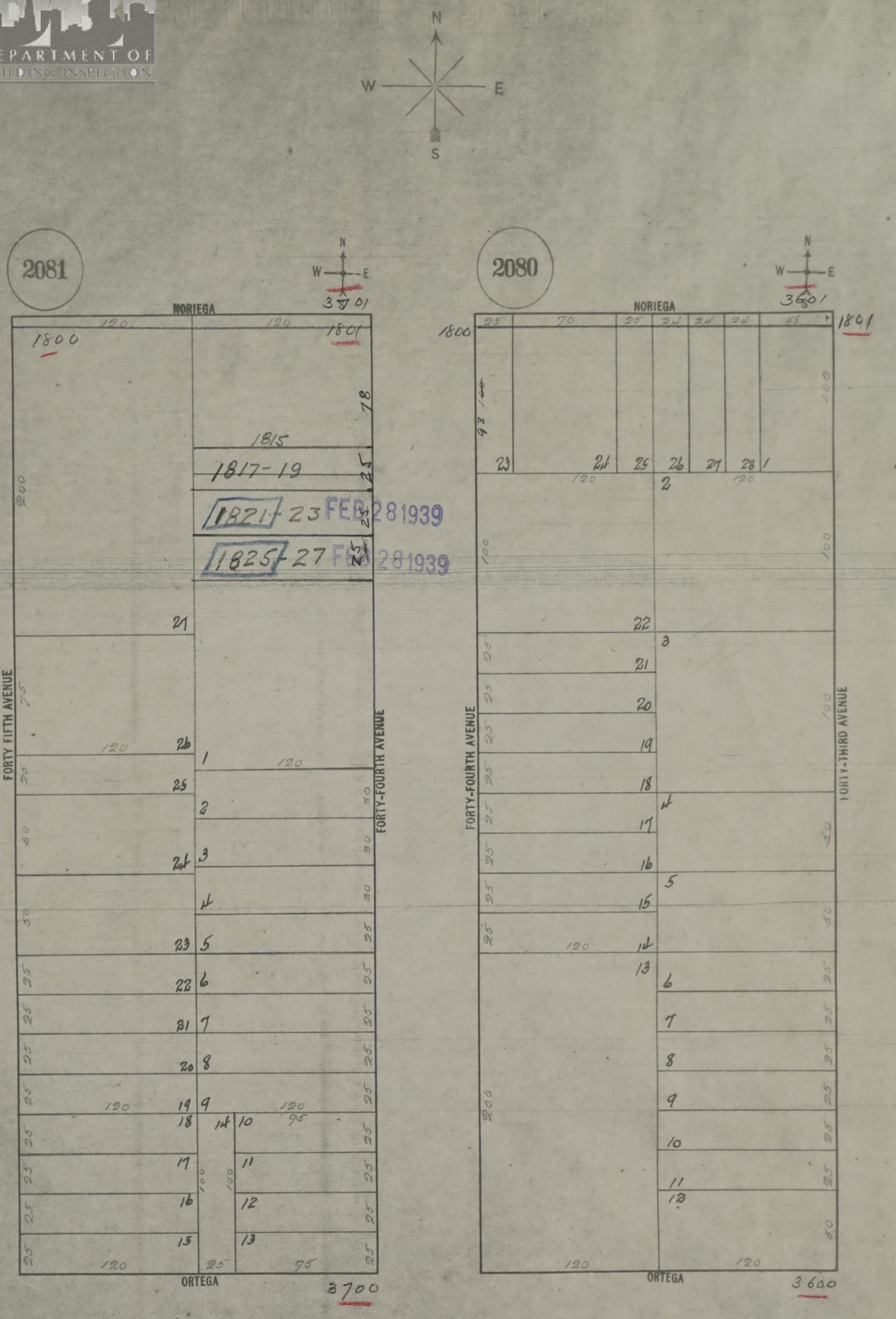
N
W
E
S
2081
2080
NORIEGA
ORTEGA
FORTY FIFTH AVENUE
FORTY-FOURTH AVENUE
FORTY-THIRD AVENUE
3701
1800
1801
1815
1817-19
1821-23
1825-27
FEB 28 1939
FEB 28 1939
3700
3601
1861
3600

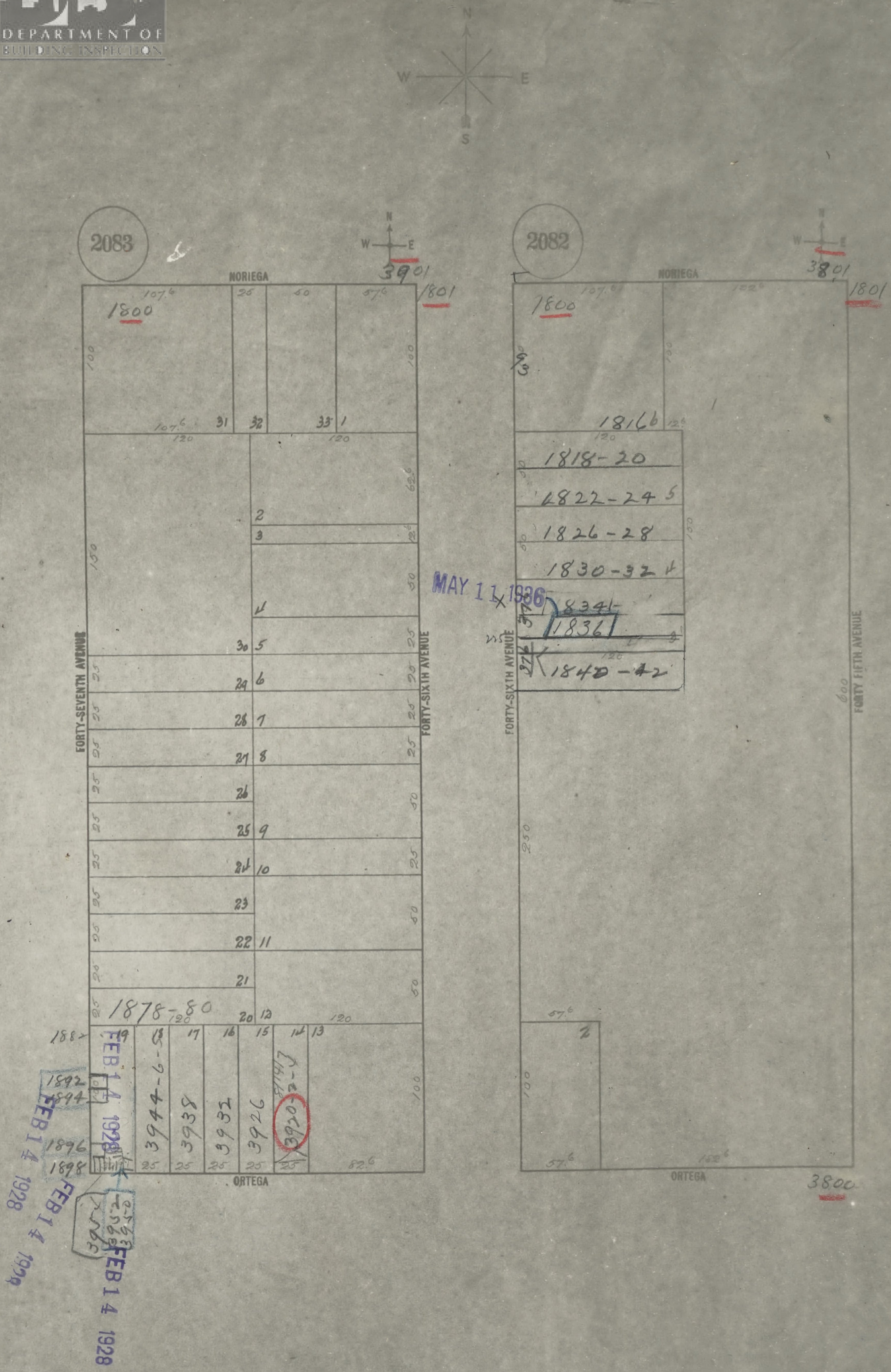
N
W
E
S
2083
2082
NORIEGA
NORIEGA
3901
1801
1800
3801
1801
1800
FORTY-SEVENTH AVENUE
FORTY-SIXTH AVENUE
FORTY-SIXTH AVENUE
FORTY FIFTH AVENUE
ORTEGA
ORTEGA
1816
1818-20
1822-24
1826-28
1830-32
1834
1836
1840-42
1878-80
1892
1894
1896
1898
3944-6-5
3938
3932
3926
3920-22
3800
MAY 11 1936
FEB 14 1928
FEB 14 1928
FEB 14 1928
FEB 14 1928

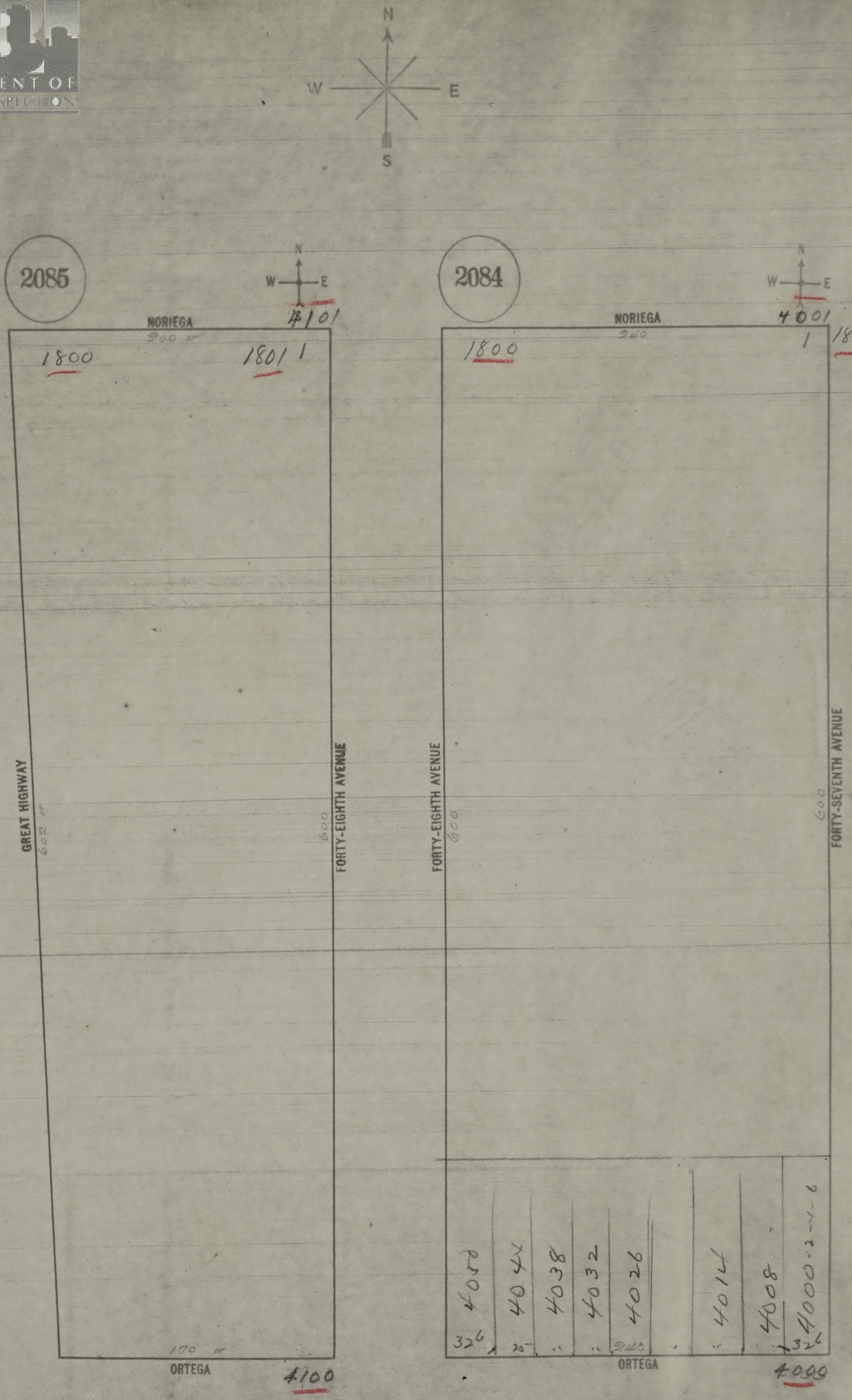
N
W
E
S
2085
NORIEGA
200
4101
1800
1801
1
GREAT HIGHWAY
602
FORTY-EIGHTH AVENUE
600
170
ORTEGA
4100
2084
NORIEGA
240
4001
1
1801
1800
FORTY-EIGHTH AVENUE
600
FORTY-SEVENTH AVENUE
600
4050
4044
4038
4032
4026
4014
4008
4000-2-4-6
32 6
25
240
32 6
ORTEGA
4099

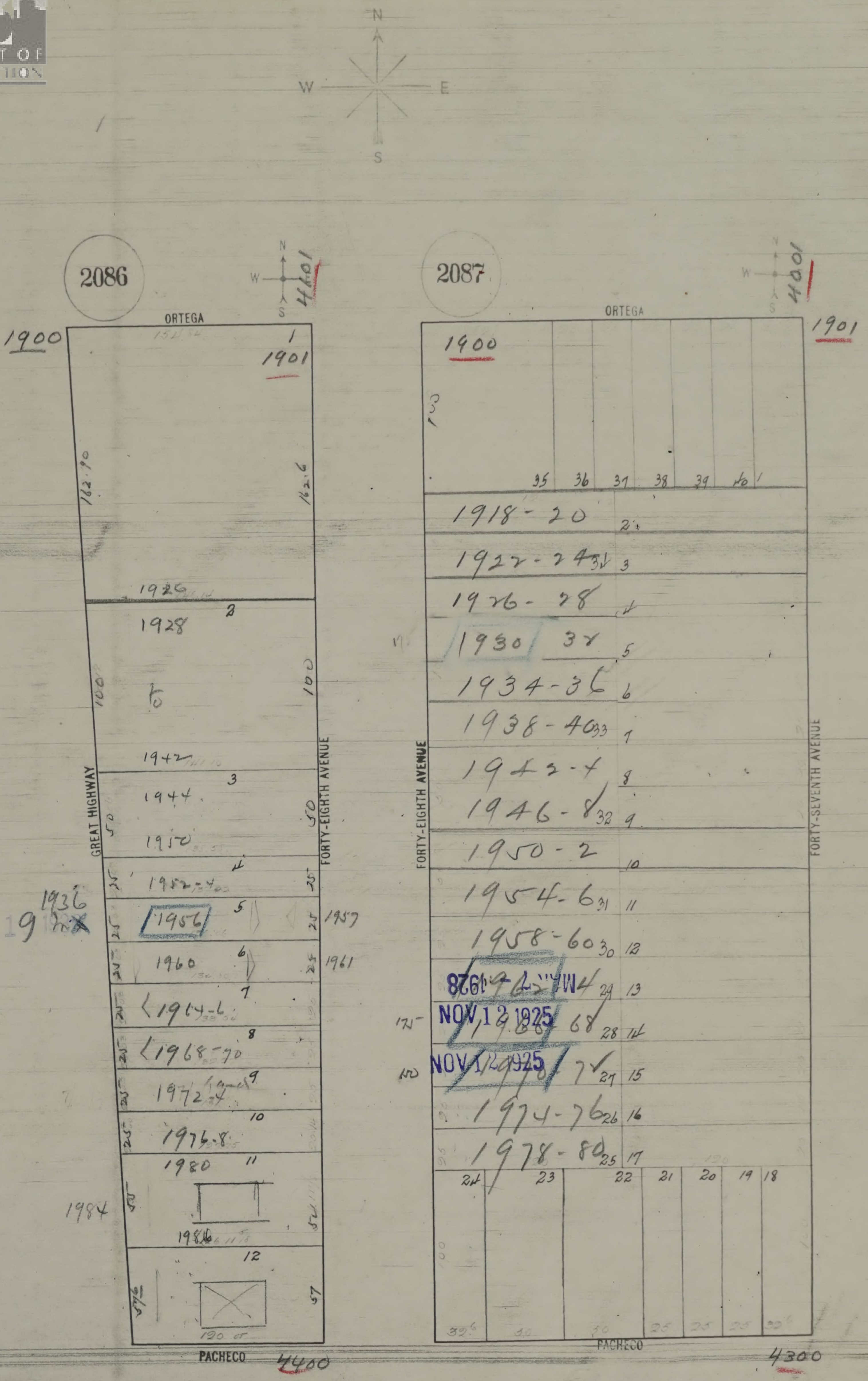
N
W
E
S
2086
ORTEGA
4401
1900
1901
1
162.90
162.6
1926
1928
2
100
100
GREAT HIGHWAY
FORTY-EIGHTH AVENUE
1942
1944
3
50
50
1950
1952-4
4
25
1956
5
1957
1960
6
1961
1964-6
7
1968-70
8
1972-4
9
1976-8
10
1980
11
1984
1986
12
57
190
PACHECO
4400
1936
FEB 19
2087
ORTEGA
4401
1900
1901
35
36
37
38
39
40
1918-20
2
1922-24
3
1926-28
4
1930
32
5
1934-36
6
1938-40
33
7
1942-4
8
1946-8
32
9
1950-2
10
1954-6
31
11
1958-60
30
12
MAR 27 1928
29
13
NOV 12 1925
28
14
NOV 12 1925
27
15
1974-76
26
16
1978-80
25
17
24
23
22
21
20
19
18
FORTY-EIGHTH AVENUE
FORTY-SEVENTH AVENUE
PACHECO
4300

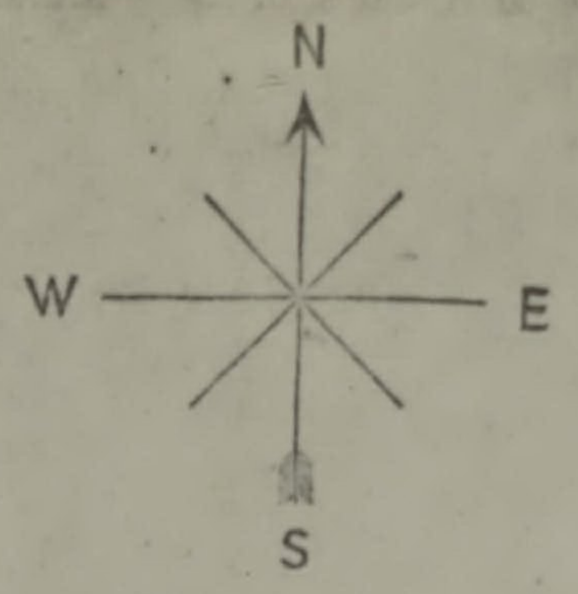
N
W
E
S


2088
N
W
E
S
3901
ORTEGA
1900
1901
120
120
1
FORTY-SEVENTH AVENUE
FORTY-SIXTH AVENUE
425
125
425
3
120
120
2
175
175
240
PACHECO
4200

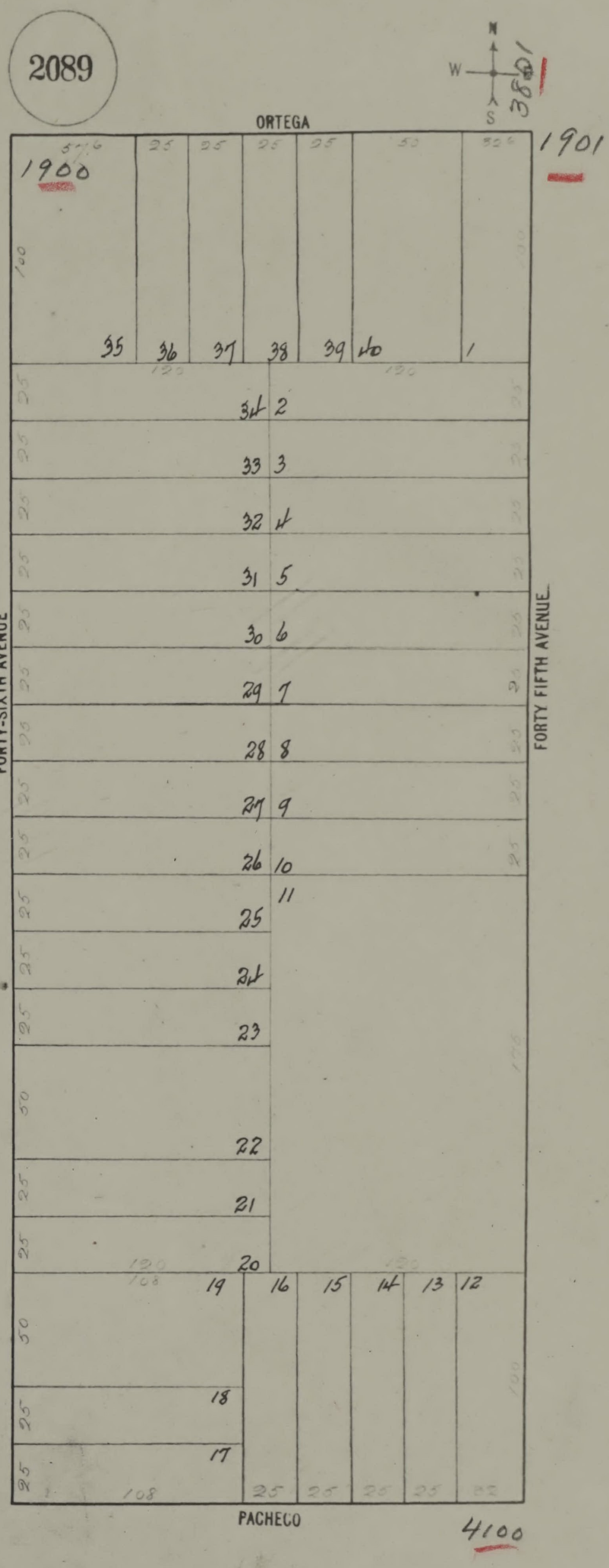
2089
N
W
E
S
3801
ORTEGA
1900
1901
35
36
37
38
39
40
1
34 2
33 3
32 4
31 5
30 6
29 7
28 8
27 9
26 10
11
25
24
23
22
21
20
19
16
15
14
13
12
18
17
FORTY-SIXTH AVENUE
FORTY FIFTH AVENUE
PACHECO
4100

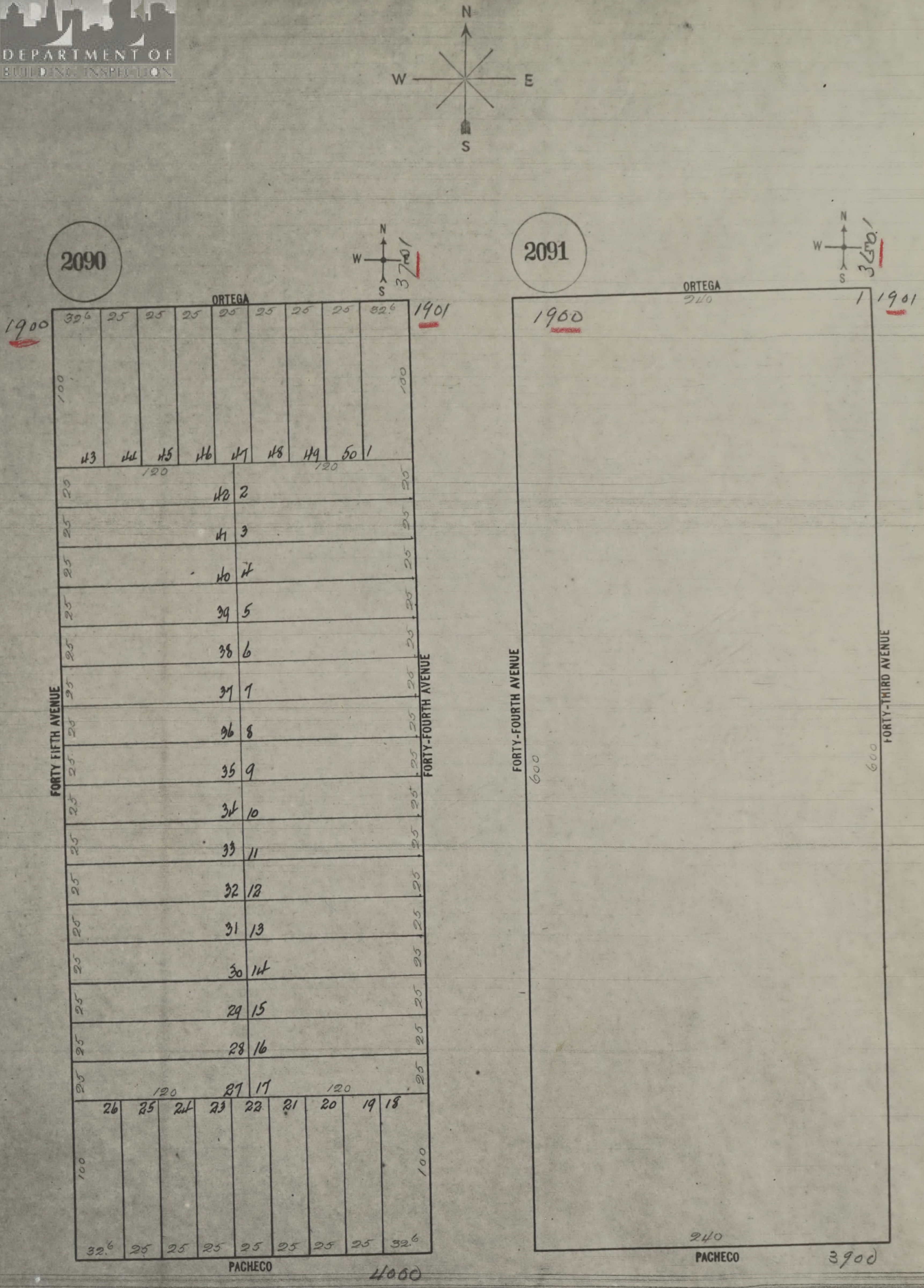
N
W
E
S
2090
3701
1900
1901
ORTEGA
32.6
25
100
43
44
45
46
47
48
49
50
1
120
42
2
41
3
40
4
39
5
38
6
37
7
36
8
35
9
34
10
33
11
32
12
31
13
30
14
29
15
28
16
27
17
26
24
23
22
21
20
19
18
FORTY FIFTH AVENUE
FORTY-FOURTH AVENUE
PACHECO
4000
2091
3601
1900
1901
240
FORTY-FOURTH AVENUE
FORTY-THIRD AVENUE
600
3900

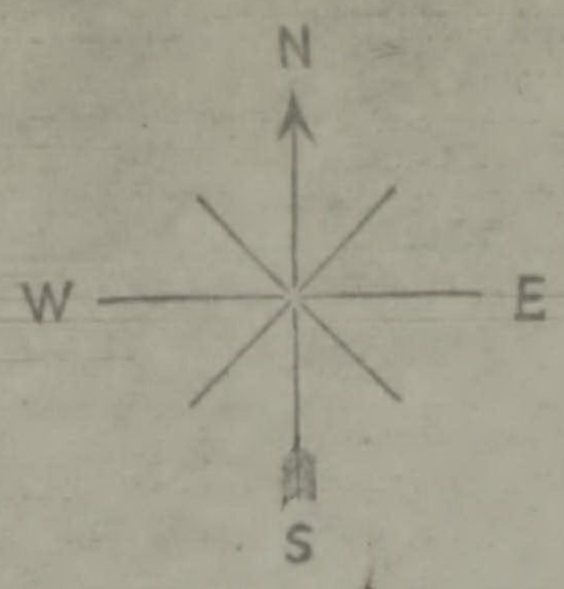
N
W
E
S

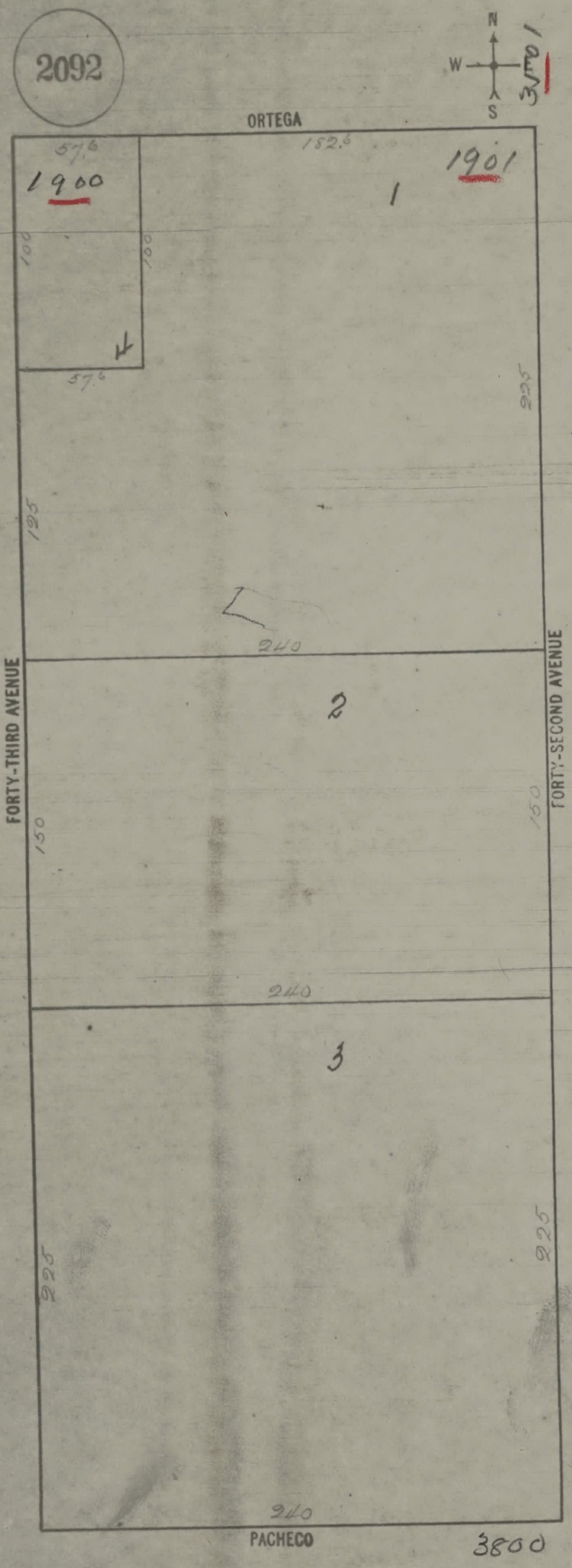
2092
N
W
S
3800 1
ORTEGA
FORTY-THIRD AVENUE
FORTY-SECOND AVENUE
PACHECO
1900
1901
1
2
3
4
57⁶
152⁶
100
225
125
240
150
3800

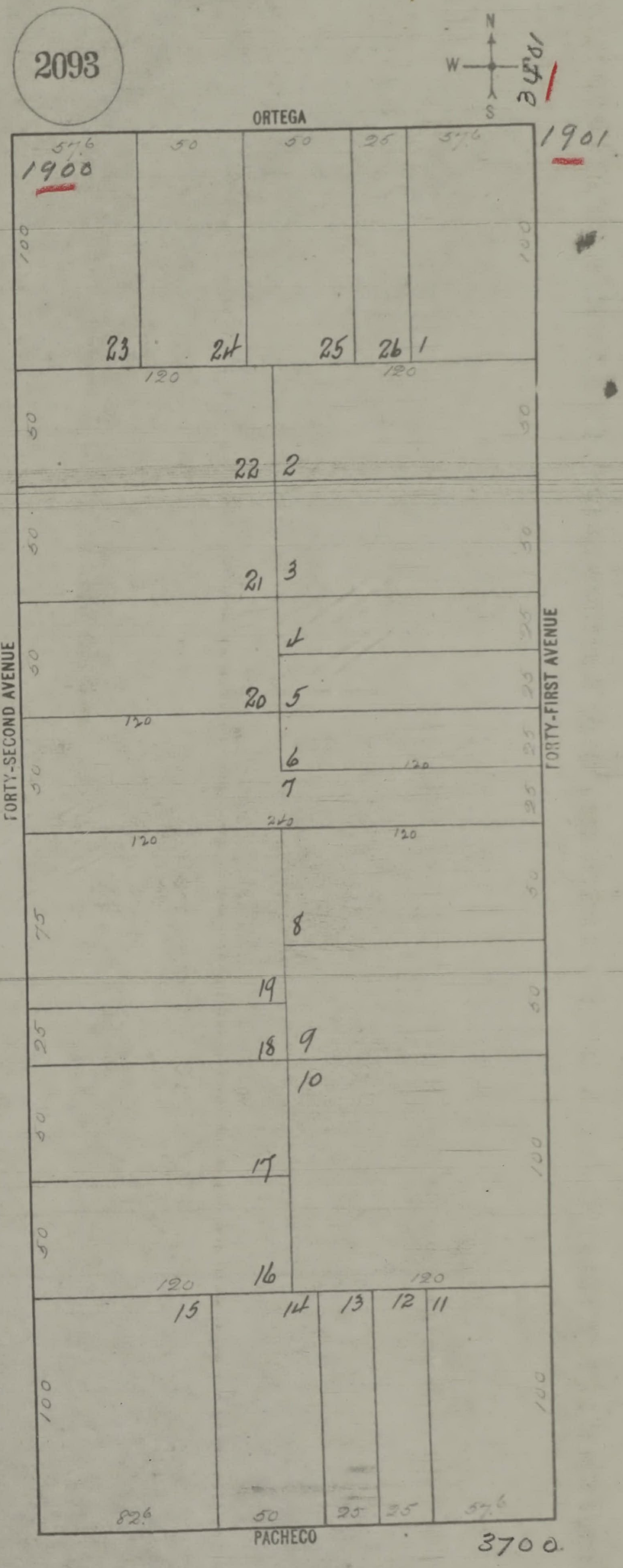
2093
N
W
S
3700 1
ORTEGA
FORTY-SECOND AVENUE
FORTY-FIRST AVENUE
PACHECO
1900
1901
23
24
25
26
1
22
2
21
3
4
20
5
6
7
8
19
18
9
10
17
16
15
14
13
12
11
57⁶
50
25
100
120
240
75
82⁶
3700

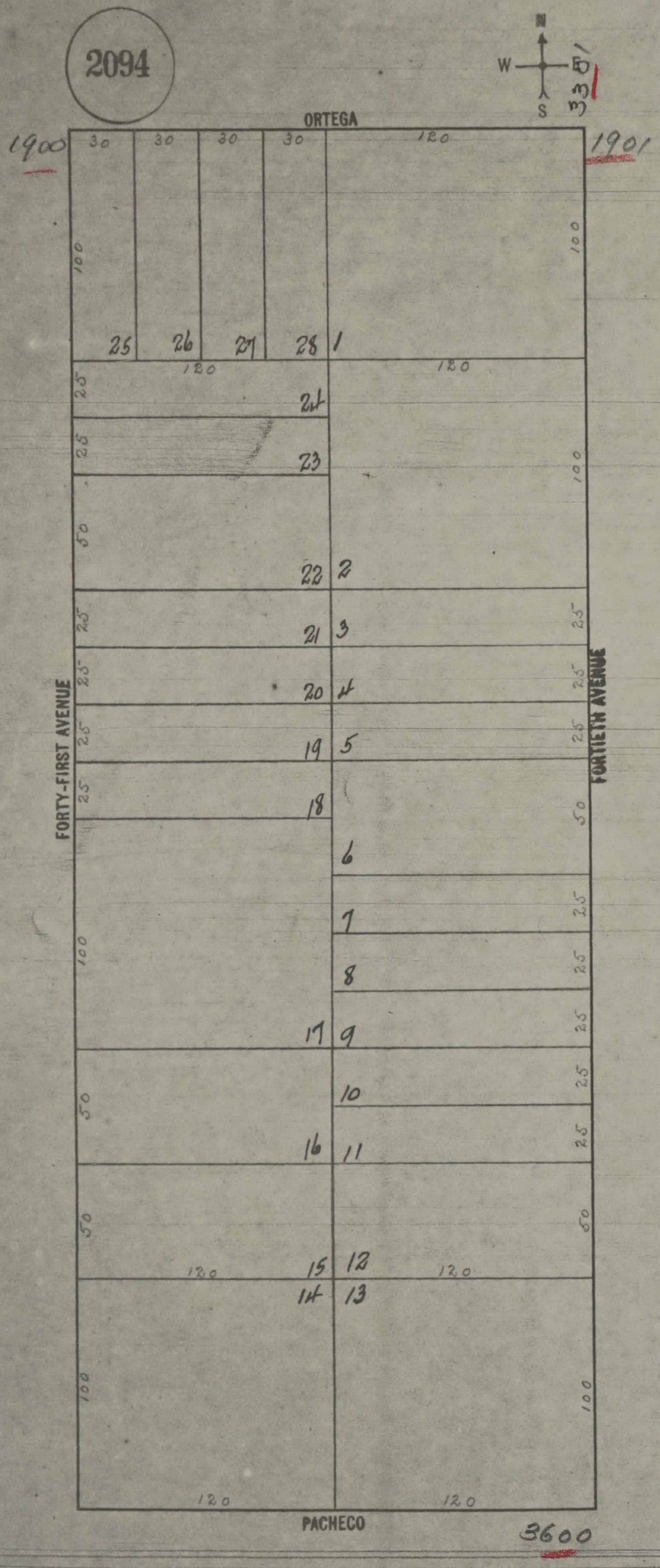
2094
N
W
S
33 81
ORTEGA
1900
1901
30
30
30
30
120
100
25
26
27
28
1
120
120
25
24
25
23
50
22
2
25
21
3
25
20
4
25
19
5
25
18
6
7
8
17
9
10
16
11
15
12
14
13
100
50
50
100
25
25
25
50
25
25
25
25
25
50
100
120
120
120
120
FORTY-FIRST AVENUE
FORTIETH AVENUE
PACHECO
3600

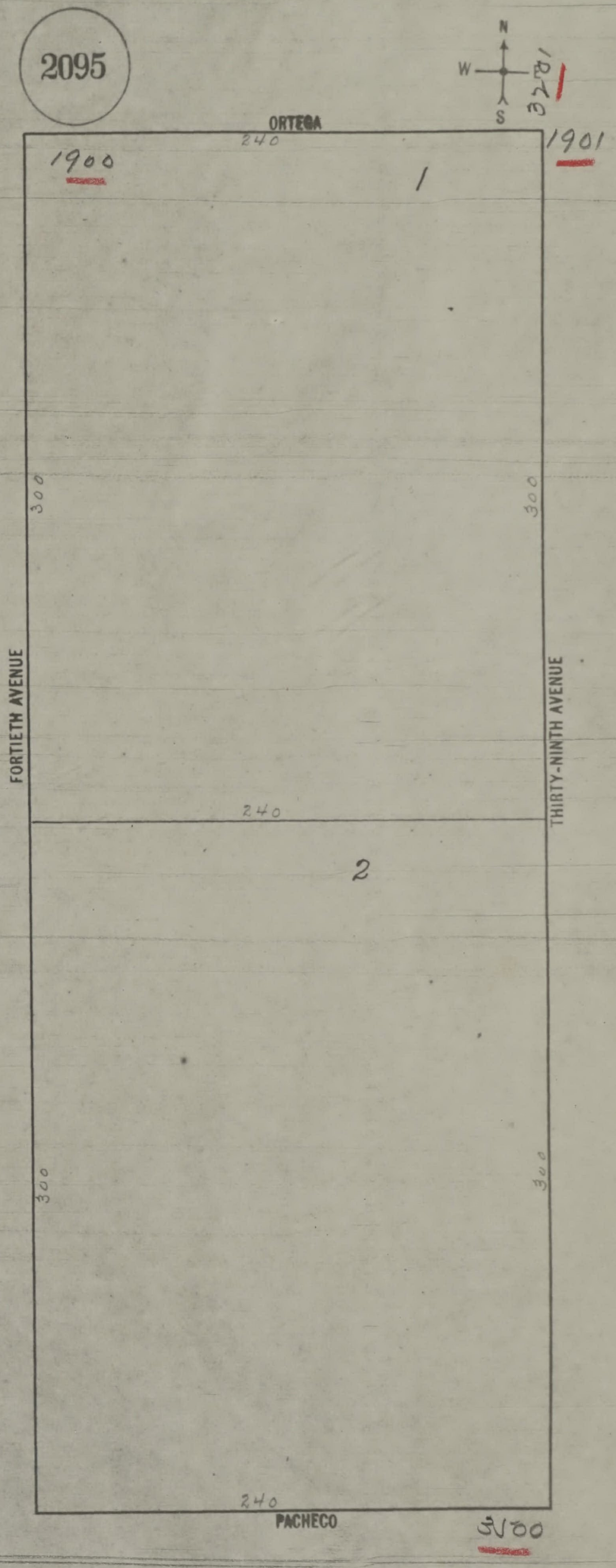
2095
N
W
S
32 81
ORTEGA
240
1900
1901
1
300
300
240
2
300
300
240
FORTIETH AVENUE
THIRTY-NINTH AVENUE
PACHECO
3500

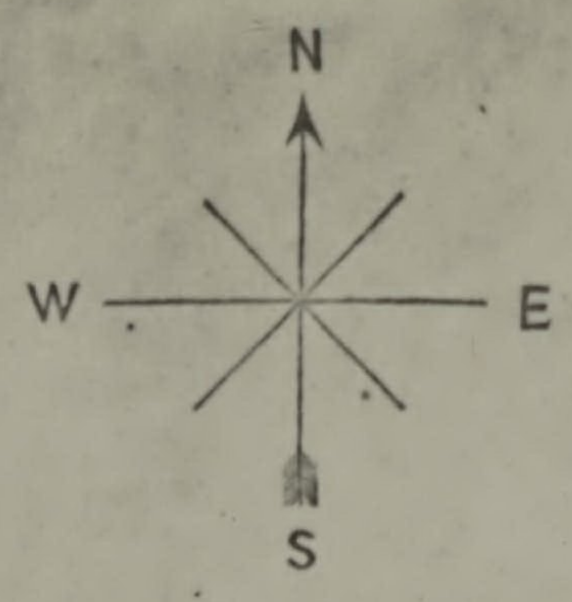
N
W
E
S


2096
N
W
S
3101
ORTEGA
240
1900
1901
THIRTY-NINTH AVENUE
THIRTY-EIGHTH AVENUE
600
600
240
PACHECO
3400

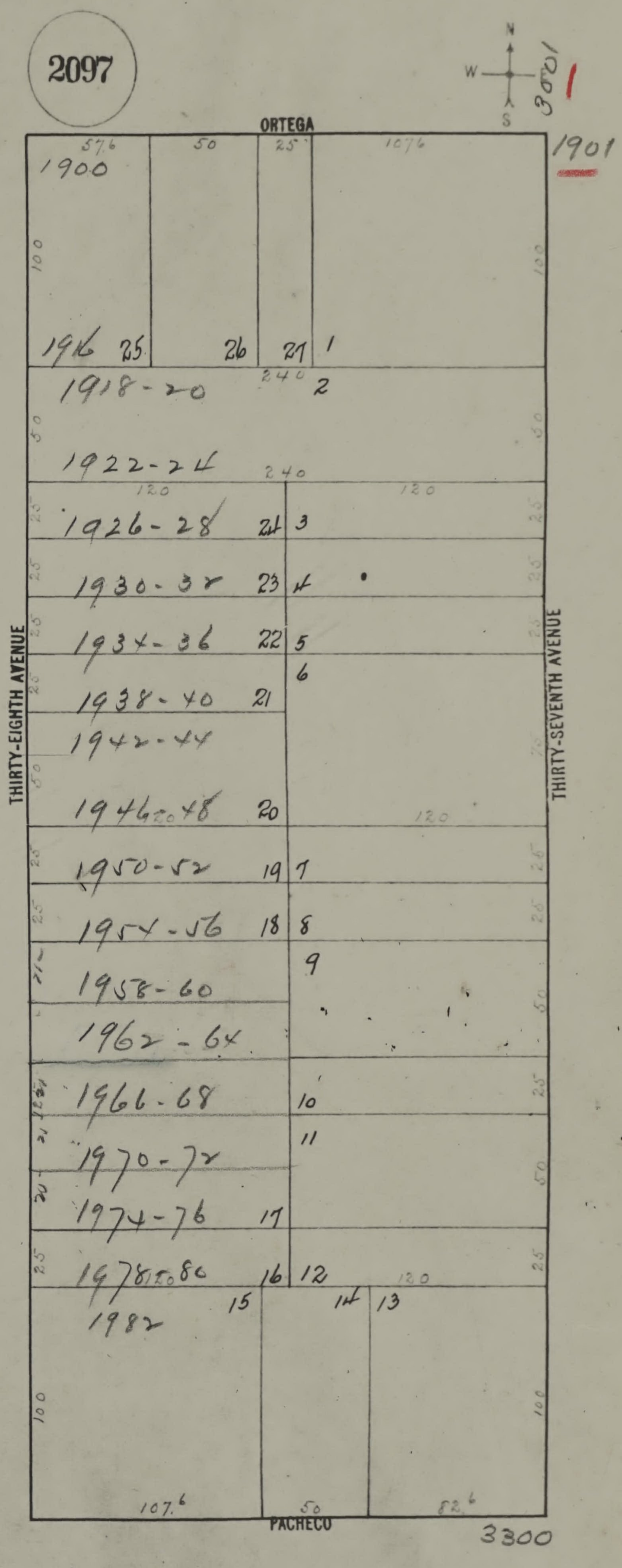
2097
N
W
S
3001
ORTEGA
57.6
50
25
107.6
1900
1901
100
1916
25
26
27
1
240
1918-20
2
50
1922-24
240
120
120
1926-28
24
3
1930-32
23
4
1934-36
22
5
6
1938-40
21
1942-44
1946-48
20
120
1950-52
19
7
1954-56
18
8
9
1958-60
1962-64
1966-68
10
11
1970-72
1974-76
17
1978-80
16
12
120
1982
15
14
13
100
100
107.6
50
82.6
THIRTY-EIGHTH AVENUE
THIRTY-SEVENTH AVENUE
PACHECO
3300

2098
2099

2098

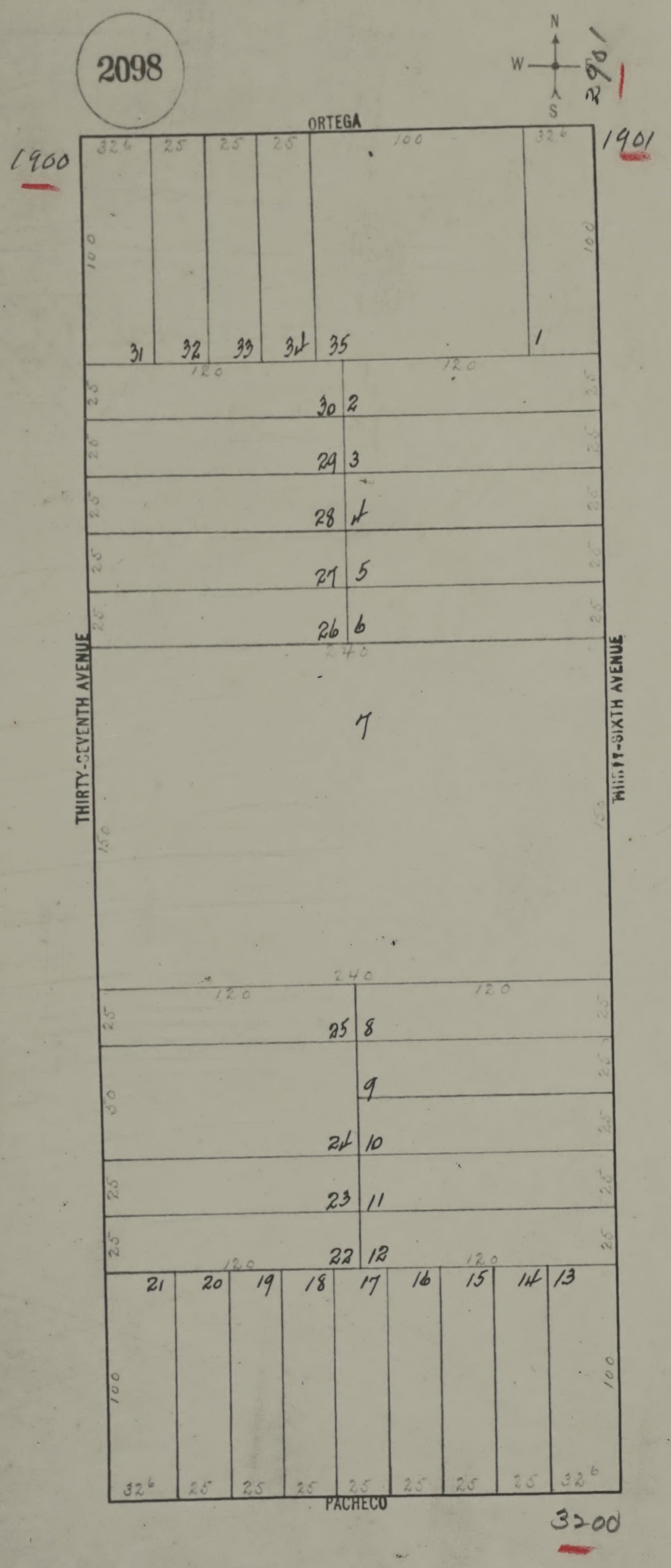
N
W
S
2901
ORTEGA
1900
1901
32⁶
25
25
25
100
32⁶
100
100
31
32
33
34
35
1
120
120
30
2
29
3
28
4
27
5
26
6
240
7
THIRTY-SEVENTH AVENUE
THIRTY-SIXTH AVENUE
240
120
120
25
8
9
24
10
23
11
22
12
21
20
19
18
17
16
15
14
13
100
100
32⁶
25
25
25
25
25
25
25
32⁶
PACHECO
3200

2099


N
W
S
2801
ORTEGA
1900
1901
107⁶
68⁶
64
100
3
1
2
THIRTY-SIXTH AVENUE
THIRTY-FIFTH AVENUE
400
120
240
PACHECO
3100

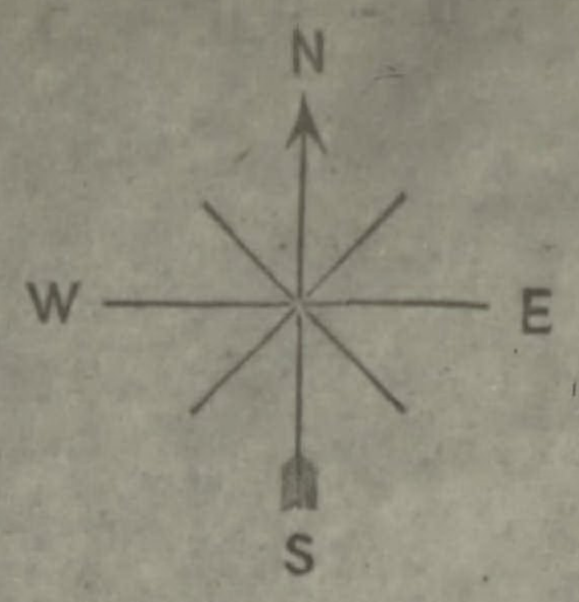
N
W
E
S


2100
N
W
E
S
2701
ORTEGA
1900
1901
32.6
175
32.6
100
100
100
23
175
1
87.6
2
120
200
100
100
120
22
25
21
3
120
25
4
50
50
THIRTY-FOURTH AVENUE
THIRTY-...H AVENUE
20
5
50
50
19
6
25
18
25
17
100
50
16
120
25
15
7
25
25
14
8
25
25
13
9
25
120
120
12
11
10
100
100
57.6
25
157.6
PACHECO
3000


2101
N
W
E
S
2601
ORTEGA
240
1
1900
1901
THIRTY-FOURTH AVENUE
THIRTY-THIRD AVENUE
600
600
240
PACHECO
2900

2102
2103

2102


N
W
E
S
2001
ORTEGA
240
1
1900
1901
THIRTY-THIRD AVENUE
600
THIRTY-SECOND AVENUE
600
240
PACHECO
2800

2103


N
W
E
S
2401
ORTEGA
240
1900
1
1901
THIRTY-SECOND AVENUE
600
THIRTY-FIRST AVENUE
600
240
PACHECO
2700

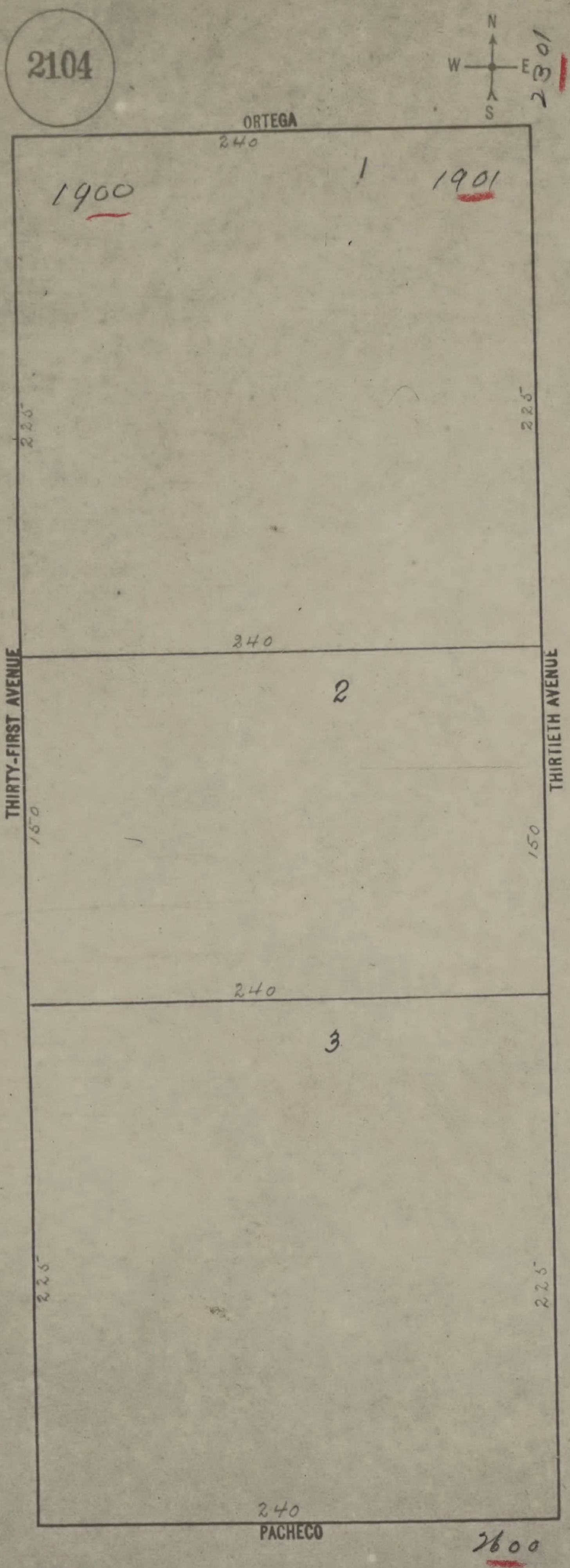
2104
N
W
E
S
2301
ORTEGA
240
1
1900
1901
225
240
2
THIRTY-FIRST AVENUE
THIRTIETH AVENUE
150
150
240
3
225
225
240
PACHECO
2400

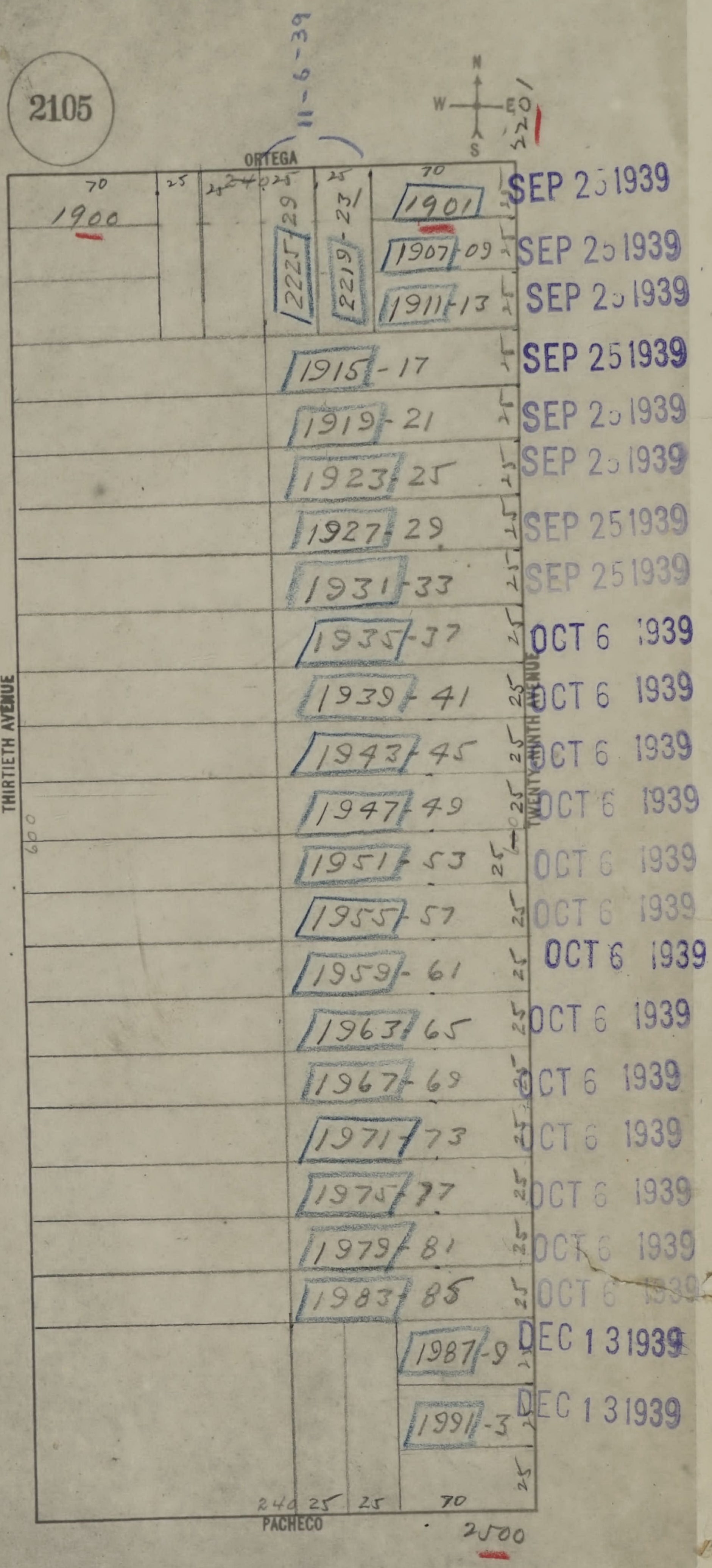
2105
11-6-39
N
W
E
S
2201
ORTEGA
70
25
25
240
25
25
70
1900
1901
2225-29
2219-23
1907-09
1911-13
1915-17
1919-21
1923-25
1927-29
1931-33
1935-37
1939-41
1943-45
1947-49
1951-53
1955-57
1959-61
1963-65
1967-69
1971-73
1975-77
1979-81
1983-85
1987-9
1991-3
THIRTIETH AVENUE
TWENTY-NINTH AVENUE
600
SEP 25 1939
SEP 25 1939
SEP 25 1939
SEP 25 1939
SEP 25 1939
SEP 25 1939
SEP 25 1939
SEP 25 1939
OCT 6 1939
OCT 6 1939
OCT 6 1939
OCT 6 1939
OCT 6 1939
OCT 6 1939
OCT 6 1939
OCT 6 1939
OCT 6 1939
OCT 6 1939
OCT 6 1939
OCT 6 1939
OCT 6 1939
DEC 13 1939
DEC 13 1939
240
25
25
70
PACHECO
2500

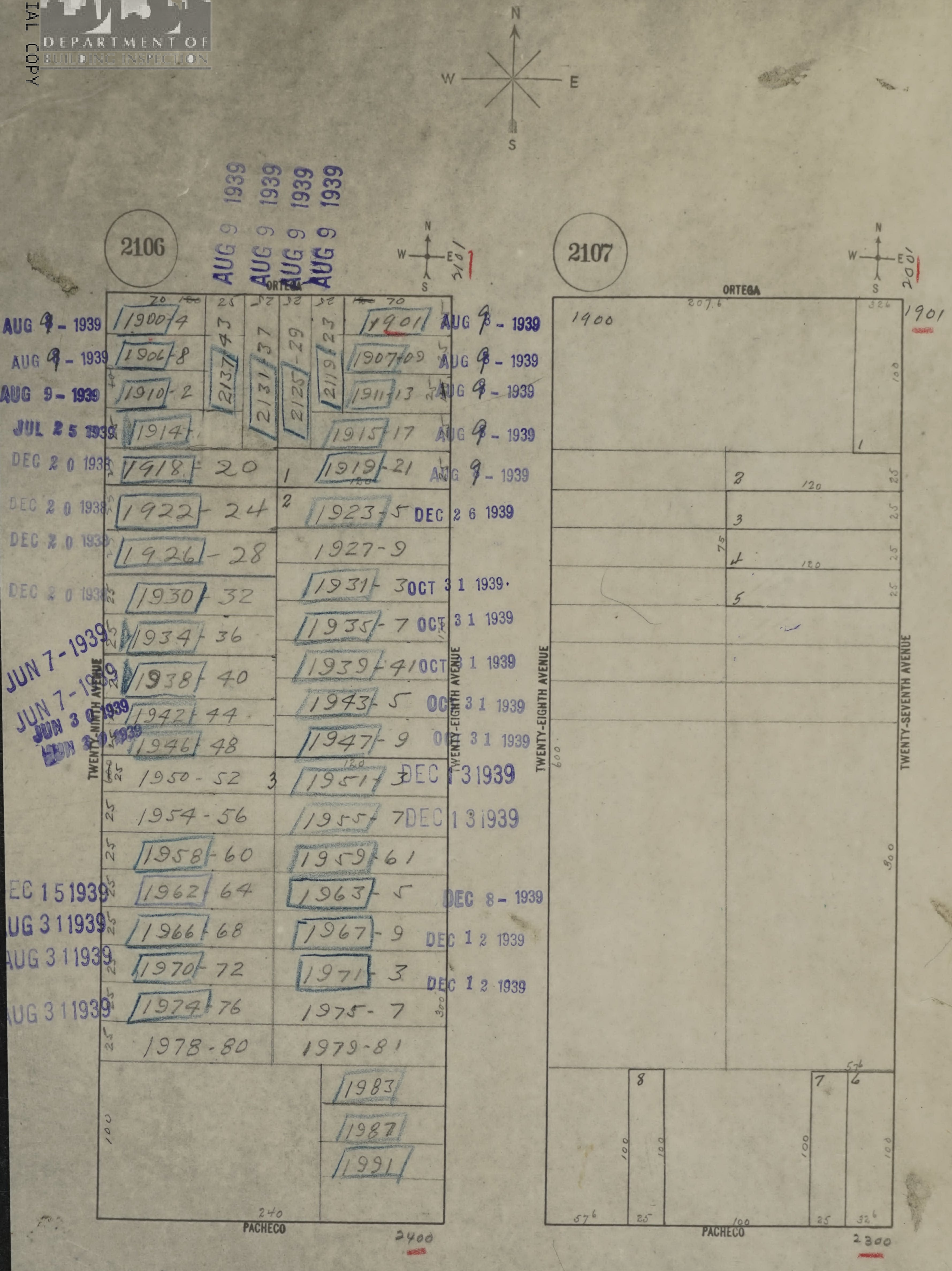
N
W
E
S
2106
AUG 9 1939
AUG 9 1939
AUG 9 1939
AUG 9 1939
ORTEGA
2101
2107
2001
ORTEGA
1900-4
1906-8
1910-2
1914
1918-20
1922-24
1926-28
1930-32
1934-36
1938-40
1942-44
1946-48
1950-52
1954-56
1958-60
1962-64
1966-68
1970-72
1974-76
1978-80
2137-43
2131-37
2125-29
2119-23
1901
1907-09
1911-13
1915-17
1919-21
1923-5
1927-9
1931-3
1935-7
1939-41
1943-5
1947-9
1951-3
1955-7
1959-61
1963-5
1967-9
1971-3
1975-7
1979-81
1983
1987
1991
AUG 9 - 1939
AUG 9 - 1939
AUG 9 - 1939
JUL 25 1939
DEC 20 1939
DEC 20 1939
DEC 20 1939
DEC 20 1939
JUN 7 - 1939
JUN 7 - 1939
JUN 30 1939
JUN 30 1939
EC 15 1939
UG 31 1939
AUG 31 1939
AUG 31 1939
AUG 9 - 1939
AUG 9 - 1939
AUG 9 - 1939
AUG 9 - 1939
AUG 9 - 1939
DEC 26 1939
OCT 31 1939
OCT 31 1939
OCT 31 1939
OCT 31 1939
OCT 31 1939
DEC 13 1939
DEC 13 1939
DEC 8 - 1939
DEC 12 1939
DEC 12 1939
TWENTY-NINTH AVENUE
TWENTY-EIGHTH AVENUE
TWENTY-EIGHTH AVENUE
TWENTY-SEVENTH AVENUE
70
120
25
32
1
2
3
100
240
300
PACHECO
2400
1400
1900
207.6
32.6
1901
100
1
2
3
4
5
120
25
75
600
300
8
7
6
57.6
100
25
32.6
PACHECO
2300


N
W
E
S

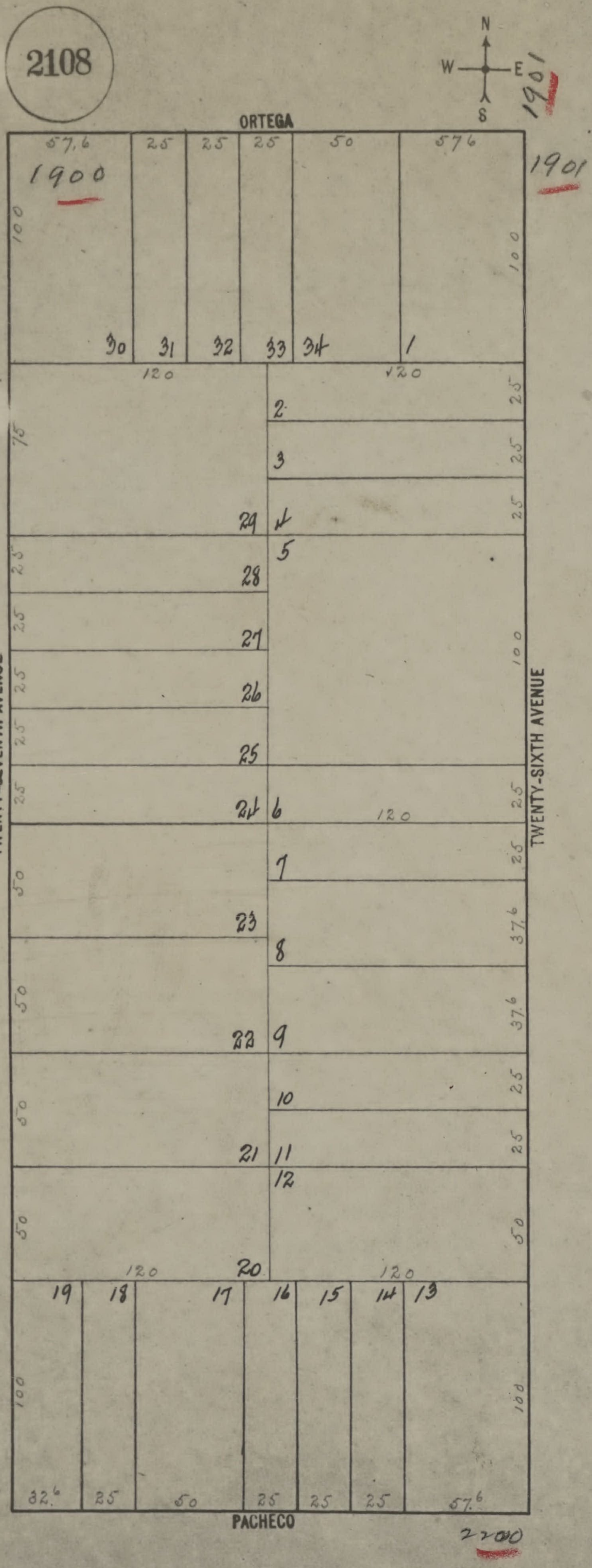
2108
N
W
E
S
1901
ORTEGA
57.6
25
25
25
50
57.6
1900
1901
100
100
30
31
32
33
34
1
120
120
75
2
3
4
29
5
28
27
26
25
24
6
7
23
8
22
9
10
21
11
12
20
25
25
25
25
25
25
25
25
25
100
120
25
25
37.6
37.6
25
25
50
50
50
50
50
120
120
19
18
17
16
15
14
13
100
100
32.6
25
50
25
25
25
57.6
TWENTY-SEVENTH AVENUE
TWENTY-SIXTH AVENUE
PACHECO
2200

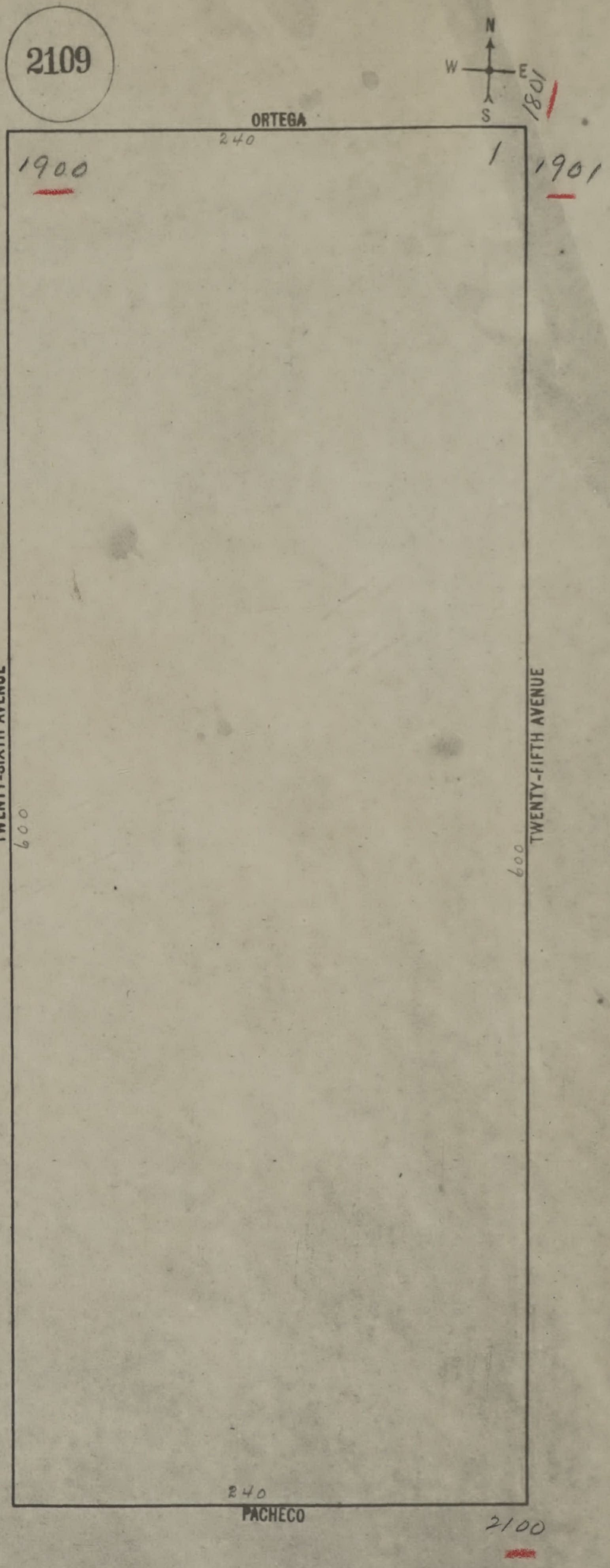
2109
N
W
E
S
1801
ORTEGA
240
1
1900
1901
TWENTY-SIXTH AVENUE
TWENTY-FIFTH AVENUE
600
600
240
PACHECO
2100

2110
2111


N
W
E
S

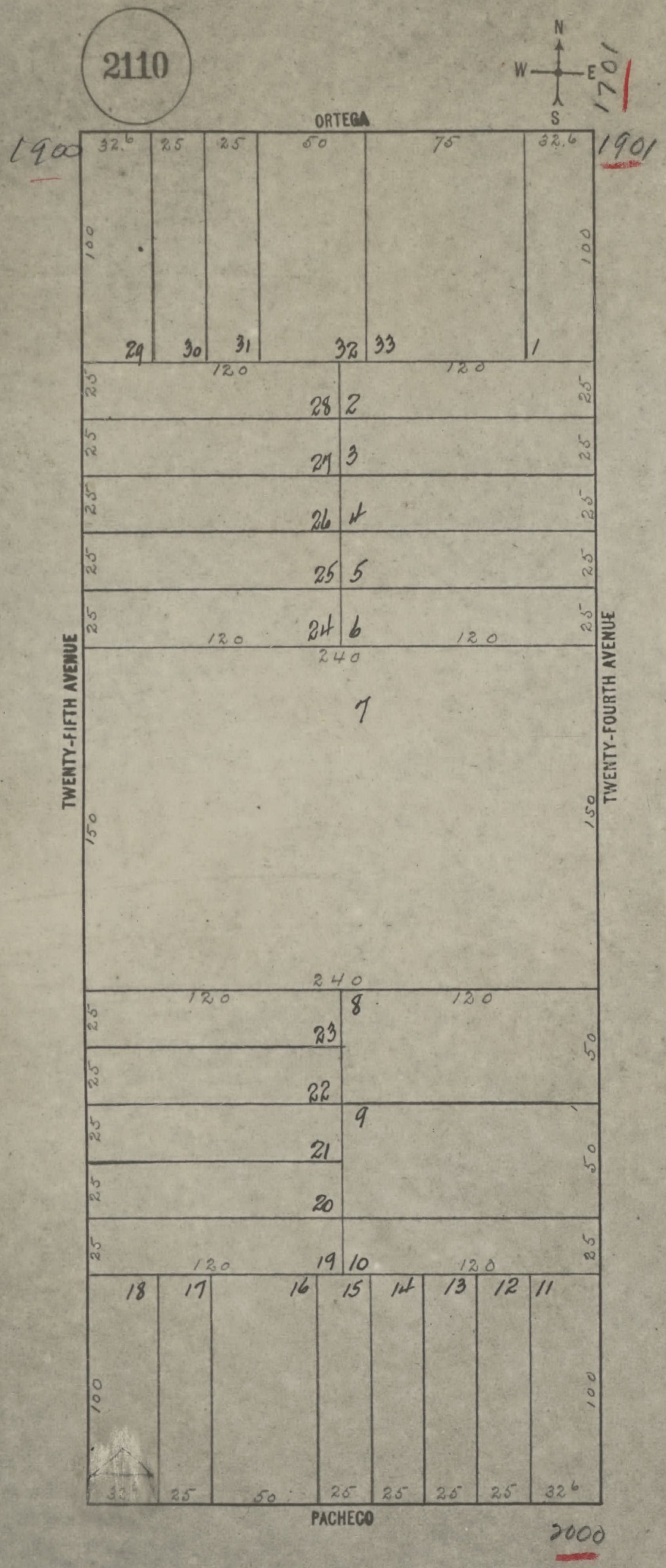
2110
N
W
E
S
1701
ORTEGA
1900
1901
TWENTY-FIFTH AVENUE
TWENTY-FOURTH AVENUE
PACHECO
2000
29
30
31
32
33
1
28
2
27
3
26
4
25
5
24
6
7
8
23
22
9
21
20
19
10
18
17
16
15
14
13
12
11
240
120
150
100
50
75
25
32.6

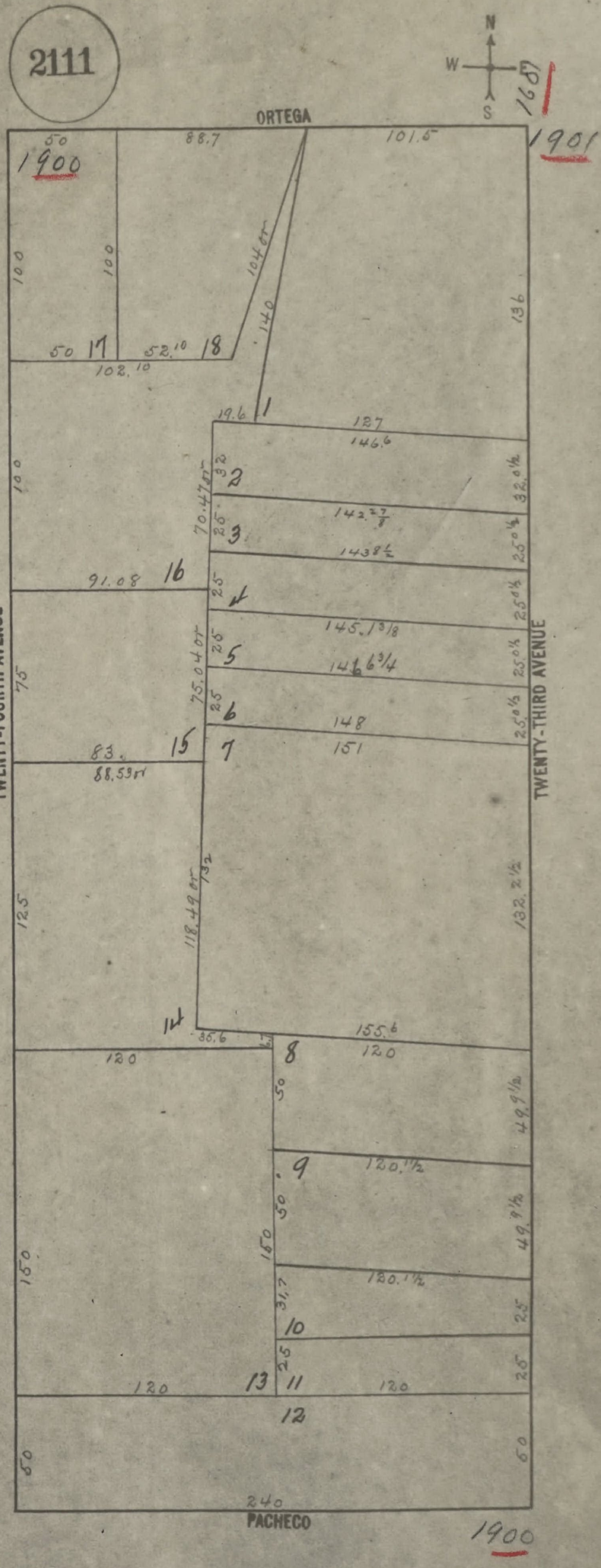
2111
N
W
S
1687
ORTEGA
1900
1901
TWENTY-FOURTH AVENUE
TWENTY-THIRD AVENUE
PACHECO
1900
17
18
1
16
2
3
4
5
6
15
7
14
8
9
10
13
11
12
88.7
101.6
136
140
104 ot
102.10
127
146.6
148
151
155.6
120
91.08
83.
88.53 ot
118.49 ot
70.47 ot
75.04 ot
132.2½
49.9½
120.1½
240
150
125
100
75
60
50
25

2112
211

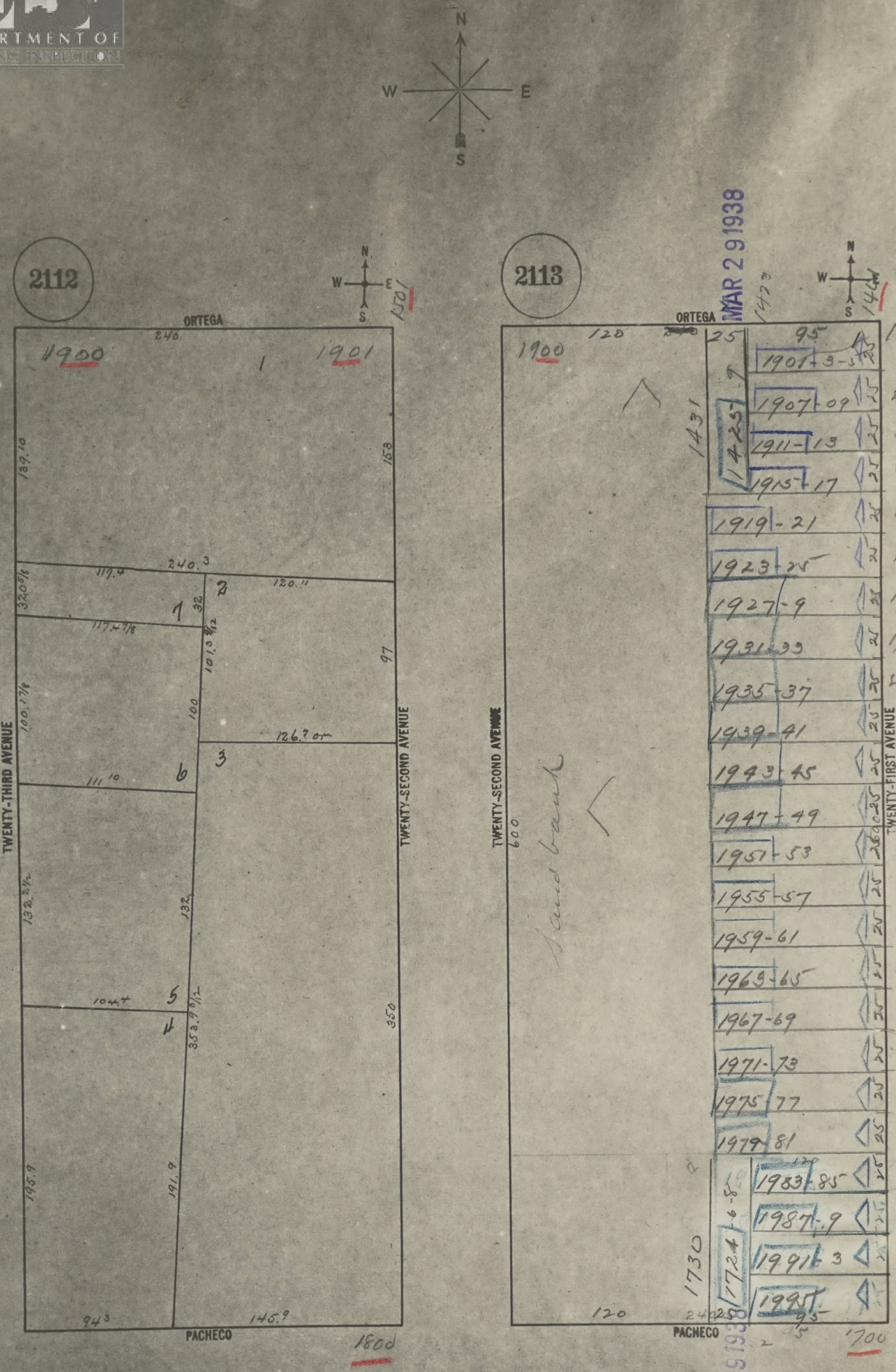
N
W
E
S
2112
ORTEGA
TWENTY-THIRD AVENUE
TWENTY-SECOND AVENUE
PACHECO
1900
1901
1800
1
2
3
4
5
6
7
240
240.3
120.11
126.7
145.9
189.10
153
97
350
2113
TWENTY-SECOND AVENUE
TWENTY-FIRST AVENUE
1900
1700
1431
1425
1730
1724
600
120
95
sand bank
1901-3-5
1907-09
1911-13
1915-17
1919-21
1923-25
1927-9
1931-33
1935-37
1939-41
1943-45
1947-49
1951-53
1955-57
1959-61
1963-65
1967-69
1971-73
1975-77
1979-81
1983-85
1987-9
1991-3
1995
MAR 2 9 1938

1900 OCT 13 1937
25 OCT 13 1937
50 OCT 13 1937
75 OCT 13 1937
100 OCT 13 1937
125 OCT 13 1937
150 NOV 5 - 1937
175 NOV 5 - 1937
200 NOV 5 - 1937
225 NOV 5 - 1937
250 NOV 5 - 1937
NOV 5 - 1937
JAN 13 1938
JAN 13 1938
JAN 13 1938
375 JAN 13 1938
400 JAN 13 1938
JAN 13 1938
450 FEB 16 1938
475 FEB 16 1938
500 FEB 16 1938
525 FEB 16 1938
550 FEB 16 1938
FEB 16 1938

SAN FRANCISCO DBI DEPARTMENT OF BUILDING INSPECTION
OFFICIAL COPY

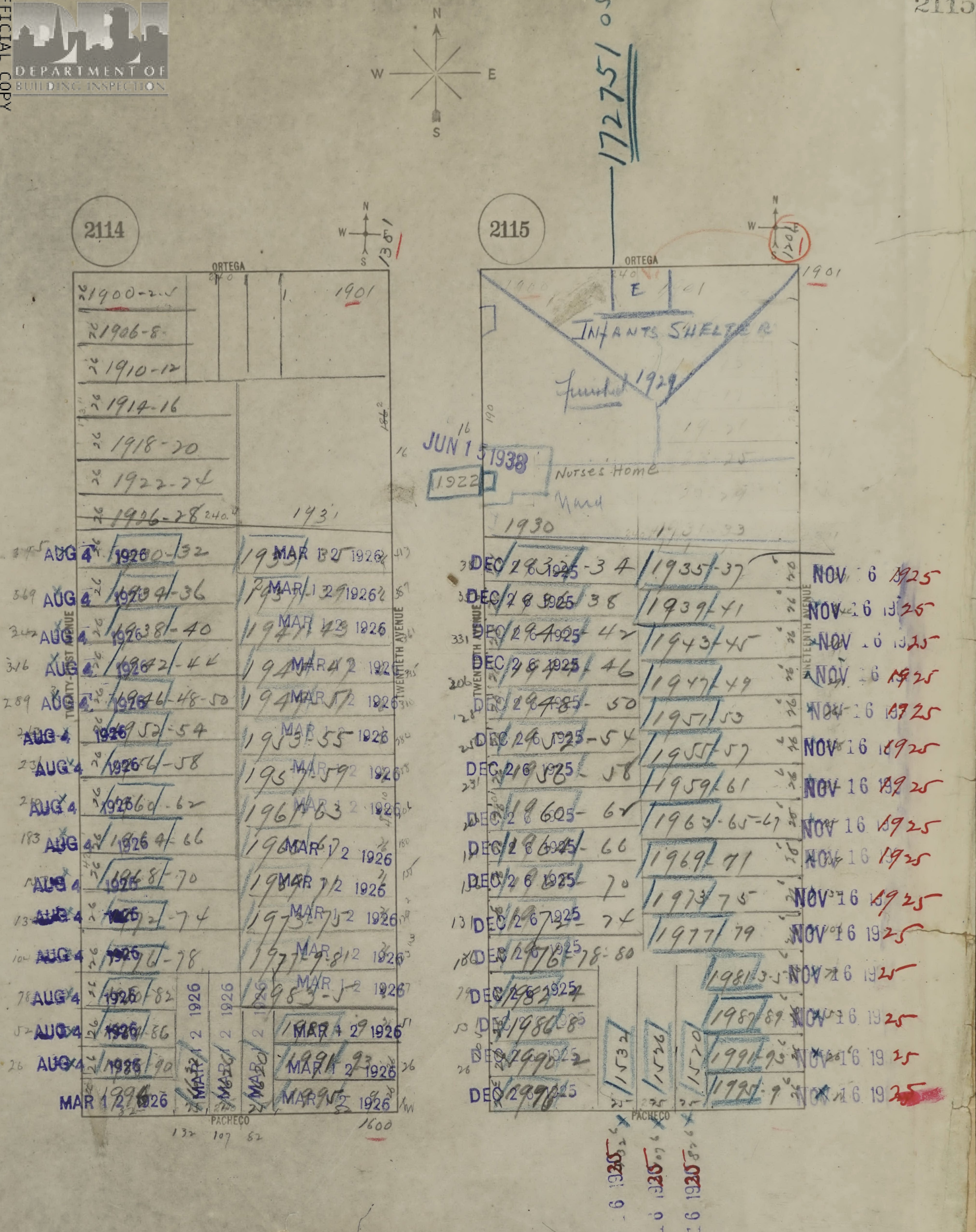
N
W
E
S
172751 05
2114
2115
ORTEGA
PACHECO
TWENTY-FIRST AVENUE
TWENTIETH AVENUE
NINETEENTH AVENUE
1301
1901
1600
1900-2-5
1906-8
1910-12
1914-16
1918-20
1922-24
1926-28
1930-32
1934-36
1938-40
1942-44
1946-48-50
1952-54
1956-58
1960-62
1964-66
1968-70
1972-74
1976-78
1980-82
1984-86
1988-90
1994
1931
1935
1939
1943
1947
1951
1955
1959
1961-63
1969
1973-75
1977-79-81
1983-5
1987
1991-93
1995
132 107 82
AUG 4 1926
MAR 12 1926
INFANTS SHELTER
E
finished 1929
JUN 15 1938
1922
Nurses Home
Yard
1930
1931-33
1933-34
1935-37
1937-38
1939-41
1941-42
1943-45
1945-46
1947-49
1949-50
1951-53
1953-54
1955-57
1957-58
1959-61
1960-62
1963-65-67
1964-66
1969-71
1968-70
1973-75
1972-74
1977-79
1976-78-80
1981-3-5
1982-4
1987-89
1986-8
1991-93
1990-2
1995-9
1998
1532
1526
1520
DEC 26 1925
NOV 16 1925

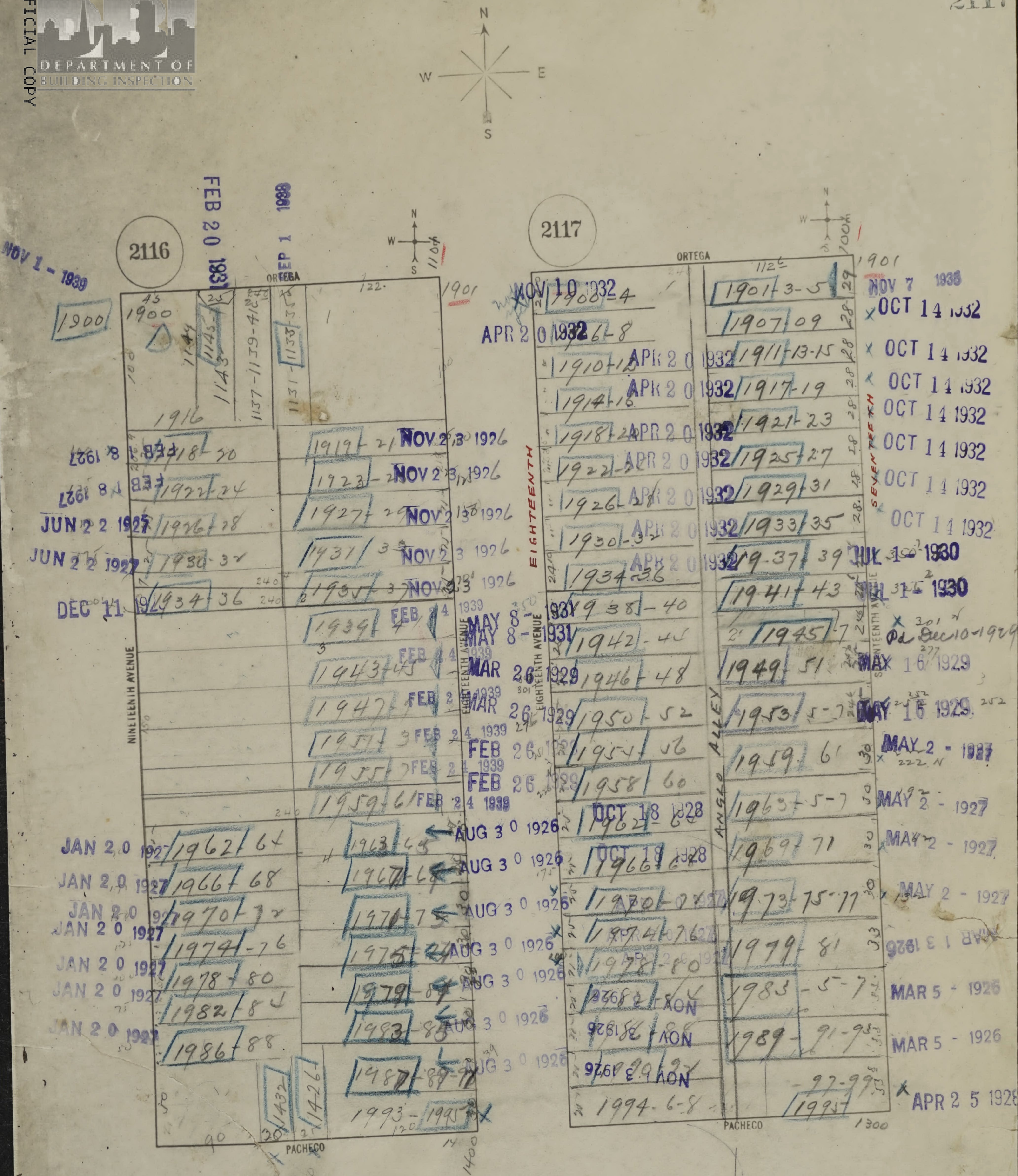
N
W
E
S
2116
2117
ORTEGA
PACHECO
NINETEENTH AVENUE
EIGHTEENTH AVENUE
SEVENTEENTH AVENUE
EIGHTEENTH
ANGLO ALLEY
1900
1916
1143
1137-1139-41
1131-
1919-21
1923
1927
1931
1935
1939
1943-45
1947
1951
1955
1959-61
1918-20
1922-24
1926-28
1930-32
1934-36
1962-64
1966-68
1970-72
1974-76
1978-80
1982-84
1986-88
1963
1967
1971-75
1975
1979
1983
1987-89-91
1993-1995
1432
1426
1901
1908-4
1906-8
1910-12
1914-16
1918-20
1922
1926
1930-32
1934-36
1938-40
1942-44
1946-48
1950-52
1954-56
1958-60
1962-64
1966-68
1970-72
1974-76
1978-80
1982-84
1986-88
1990-92
1994-6-8
1901 3-5
1907 09
1911-13-15
1917-19
1921-23
1925-27
1929-31
1933-35
1937-39
1941-43
1945-47
1949-51
1953-55-57
1959-61
1963-5-7
1969-71
1973-75-77
1979-81
1983-5-7
1989-91-93
1997-99
1995
NOV 1 - 1939
FEB 20 1931
SEP 1 1938
FEB 8 1927
JUN 22 1927
DEC 11 1926
JAN 20 1927
NOV 23 1926
FEB 24 1939
AUG 30 1926
NOV 10 1932
APR 20 1932
MAY 8 - 1931
MAR 26 1929
FEB 26 1929
OCT 18 1928
NOV 3 1926
NOV 7 1938
OCT 14 1932
JUL 1 - 1930
Pd Dec 10-1929
MAY 16 1929
MAY 2 - 1927
MAR 13 1926
MAR 5 - 1926
APR 25 1928
1300
1400

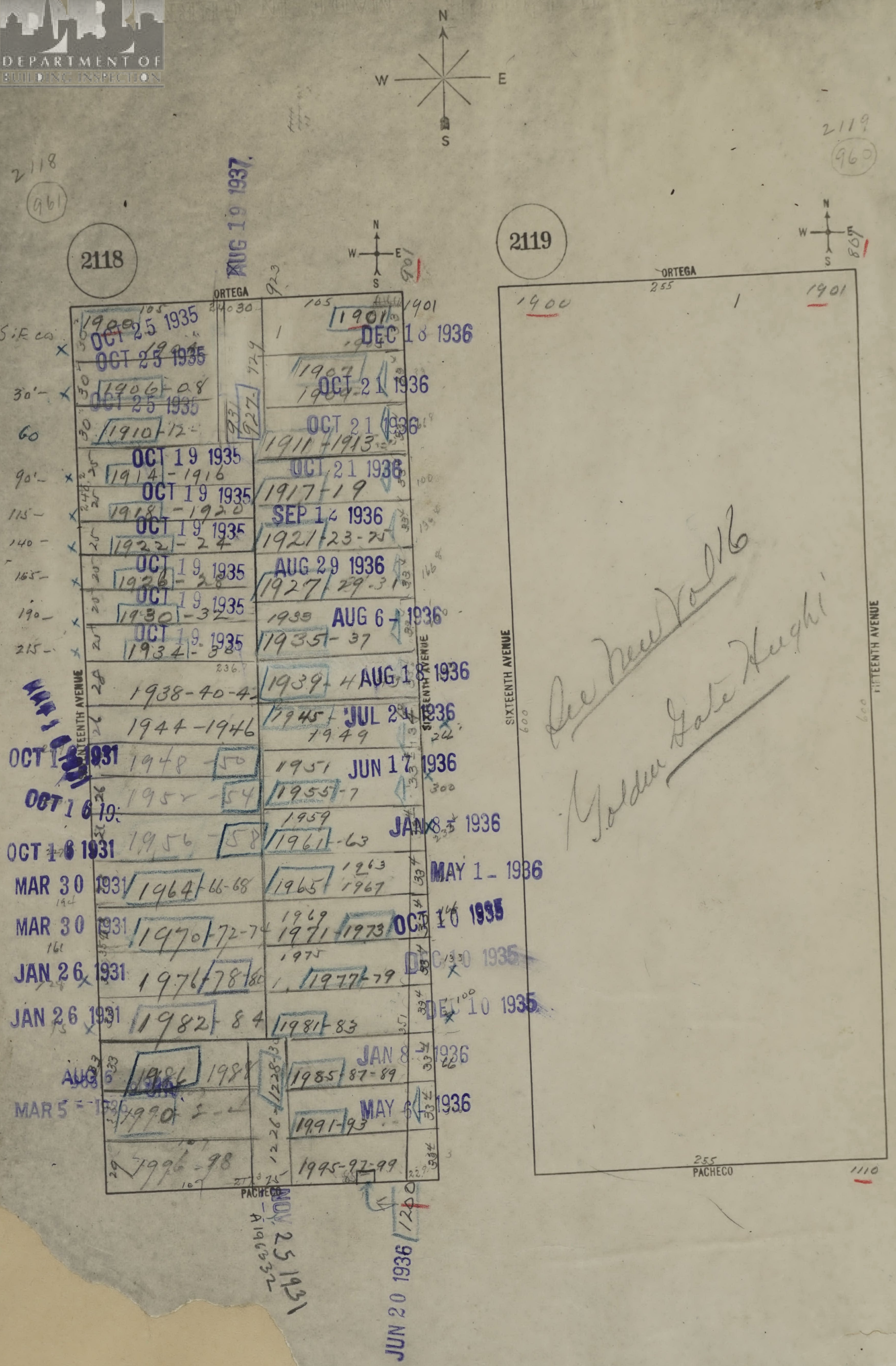
N
W
E
S
2118
961
2119
960
ORTEGA
PACHECO
SIXTEENTH AVENUE
255
600
1900
1901
1110
See New Vol 16
Golden Gate Heights
AUG 19 1937
OCT 25 1935
OCT 19 1935
DEC 18 1936
OCT 21 1936
SEP 14 1936
AUG 29 1936
AUG 6 1936
AUG 18 1936
JUL 24 1936
JUN 17 1936
JAN 8 1936
MAY 1 1936
OCT 10 1935
DEC 10 1935
MAY 6 1936
OCT 16 1931
MAR 30 1931
JAN 26 1931
MAR 5 1936
NOV 25 1931
A196332
JUN 20 1936
1200

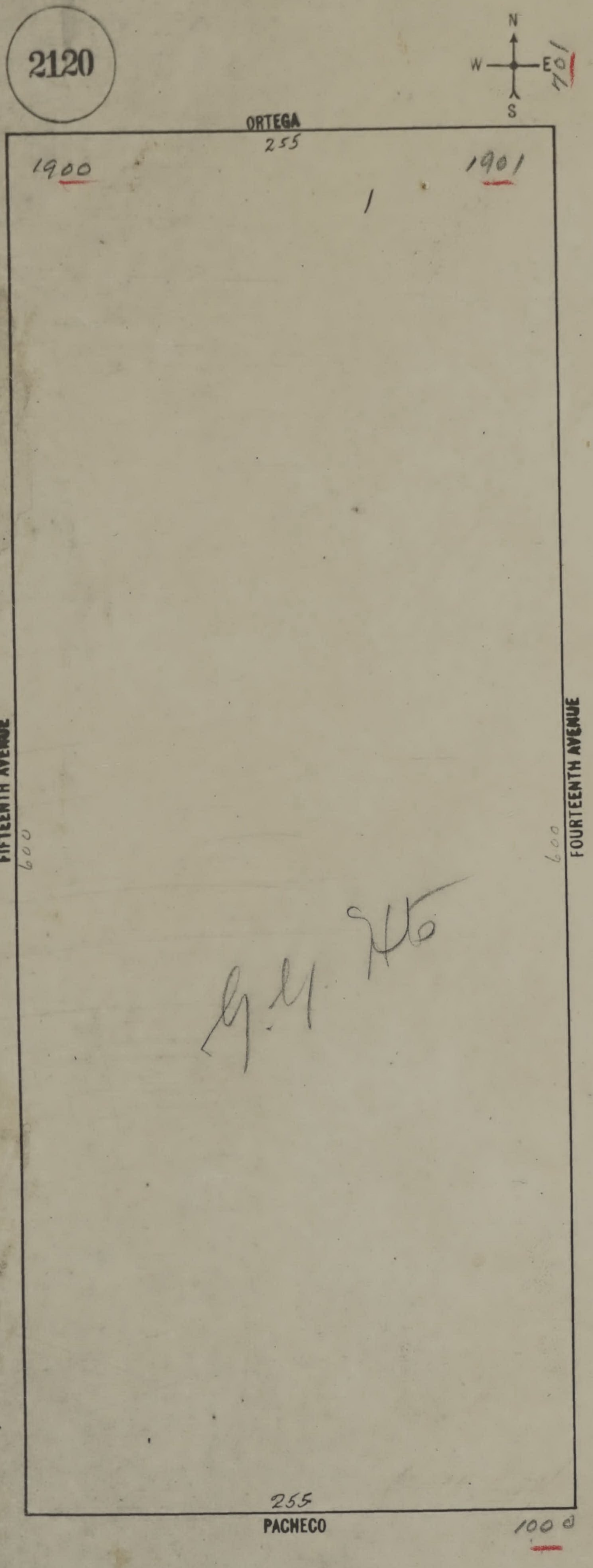
2120
N
W
E
S
701
ORTEGA
255
1900
1901
1
FIFTEENTH AVENUE
600
FOURTEENTH AVENUE
600
G.G. Hts
255
PACHECO
1000

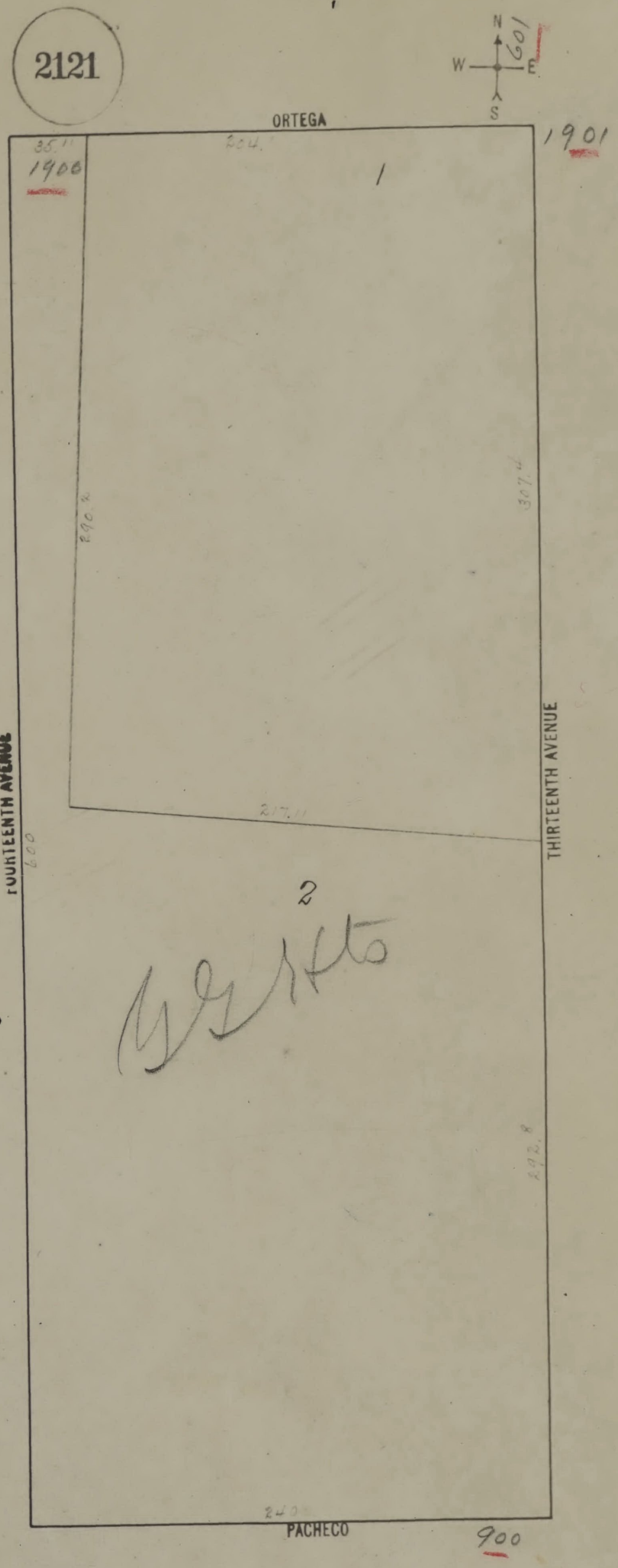
2121
N
W
E
S
601
ORTEGA
1901
35
1900
204
1
292
307
FOURTEENTH AVENUE
600
THIRTEENTH AVENUE
217
2
G.G. Hts
292
240
PACHECO
900

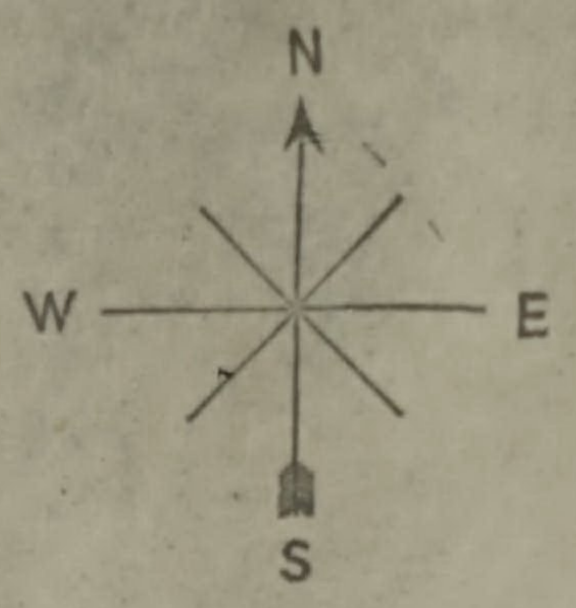
N
W
E
S

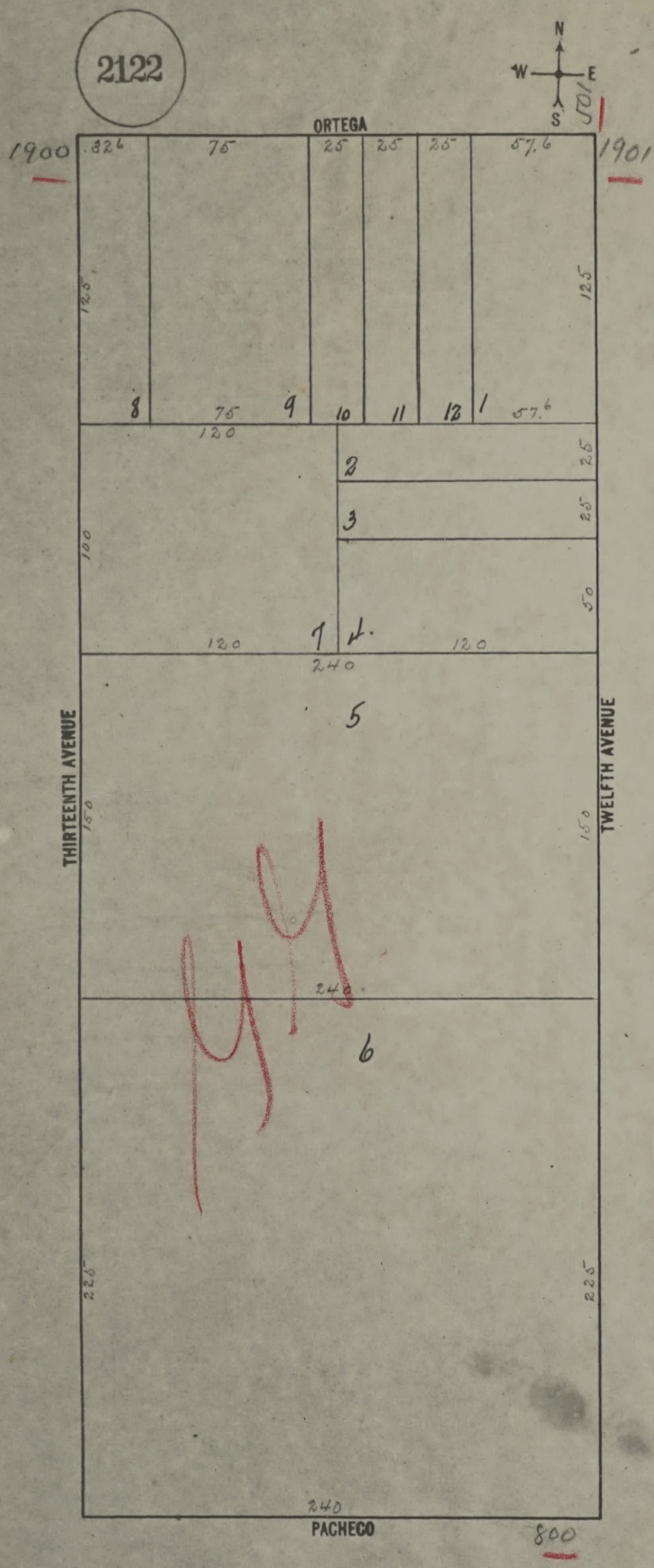
2122
ORTEGA
THIRTEENTH AVENUE
TWELFTH AVENUE
PACHECO
1900
1901
501
800
8
9
10
11
12
1
2
3
7
4
5
6
240
120
125
150
225


2123
ORTEGA
TWELFTH AVENUE
ELEVENTH AVENUE
PACHECO
1900
1901
401
700
16
1
2
15
3
14
4
13
5
6
12
7
8
11
9
10
120
100
240

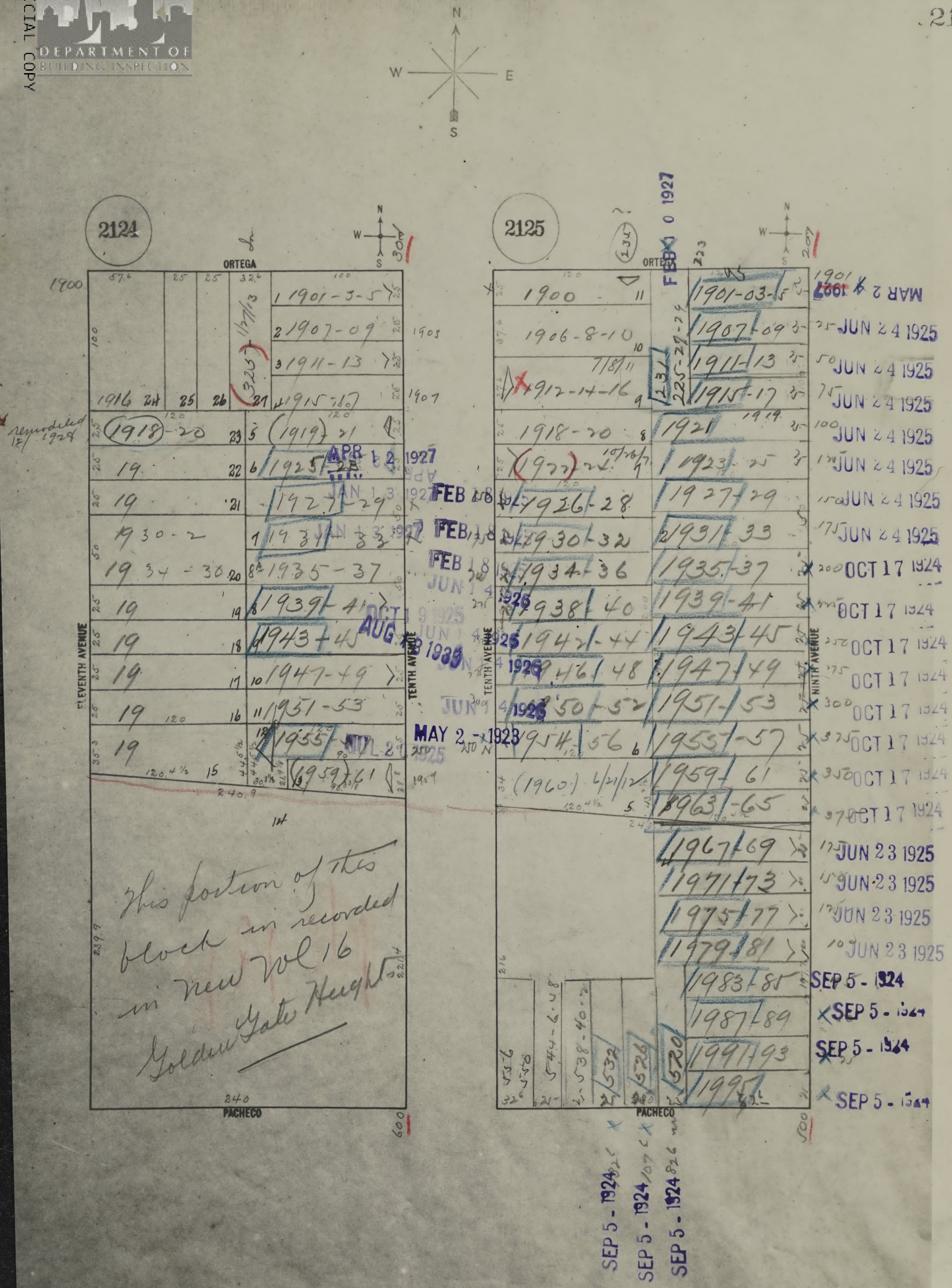
N
W
E
S
2124
2125
ORTEGA
PACHECO
ELEVENTH AVENUE
TENTH AVENUE
TENTH AVENUE
NINTH AVENUE
1900
remodeled 12/1928
This portion of this block is recorded in new Vol 16 Golden Gate Heights
1901-3-5
1907-09
1911-13
1915-17
1918-20
1919-21
1925-27
1927-29
1930-2
1931-33
1934-36
1935-37
1938-40
1939-41
1942-44
1943-45
1946-48
1947-49
1950-52
1951-53
1954-56
1955-57
1959-61
1960
1963-65
1967-69
1971-73
1975-77
1979-81
1983-85
1987-89
1991-93
1995
1906-8-10
1912-14-16
1921
1923-25
FEB 10 1927
MAR 2 1927
JUN 24 1925
OCT 17 1924
JUN 23 1925
SEP 5 - 1924
APR 12 1927
JAN 13 1927
FEB 18
JUN 14 1926
OCT 19 1925
AUG 13 1935
MAY 2 - 1923
JUL 21 1925
240
600
500

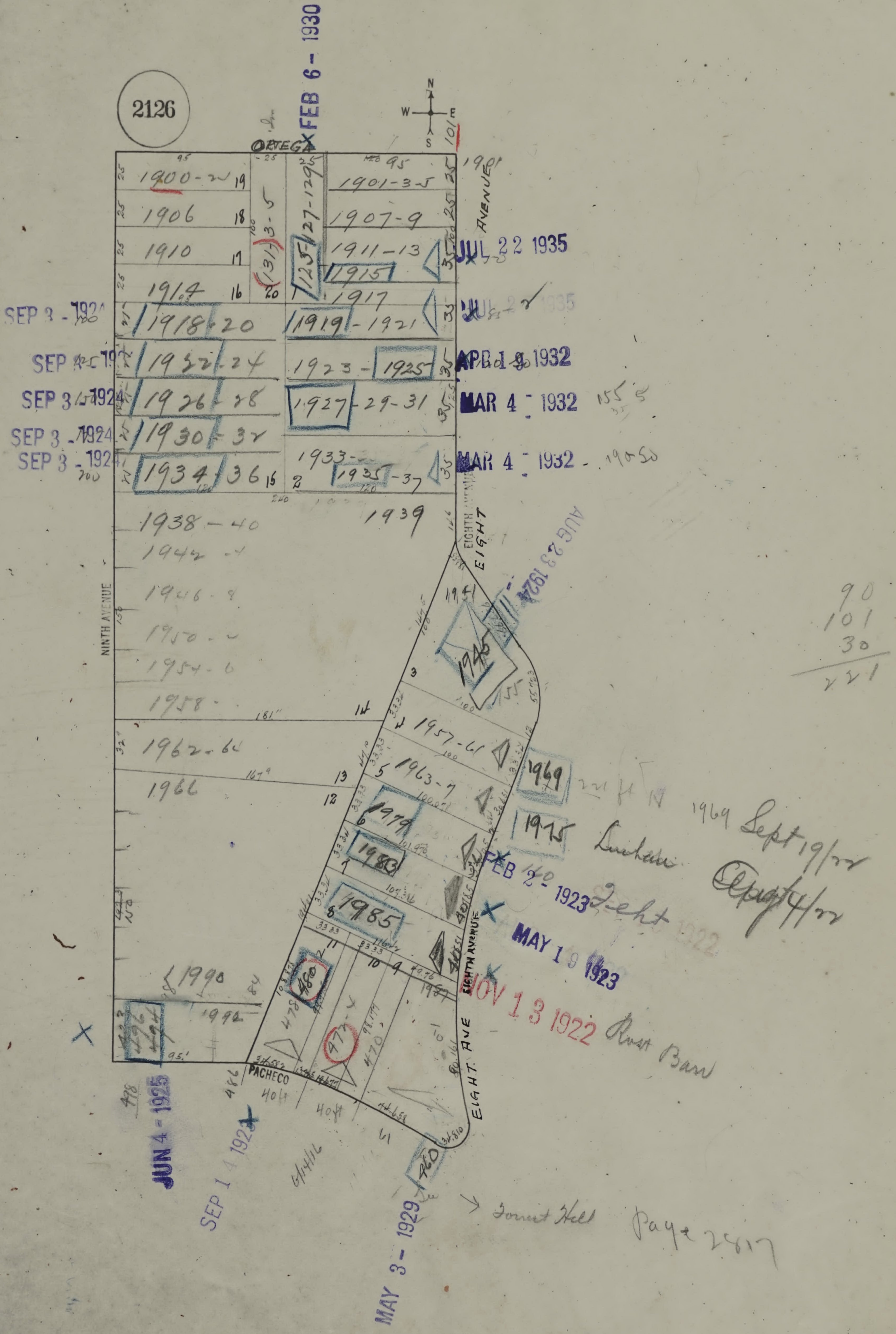
2126
N
W
E
S
ORTEGA
FEB 6 - 1930
NINTH AVENUE
EIGHTH AVENUE
EIGHT AVE
PACHECO
1900-2
1906
1910
1914
1901-3-5
1907-9
1911-13
1915
1917
1918-20
1919-1921
1922-24
1923-1925
1926-28
1927-29-31
1930-32
1933-
1934-36
1935-37
1938-40
1939
1942-4
1946-8
1950-2
1954-6
1958
1962-64
1966
1945
1951
1957-61
1963-7
1969
1975
1979
1983
1985
1987
1990
1992
1994
1996
480
478
474
470
460
SEP 3 - 1924
JUL 22 1935
APR 19 1932
MAR 4 - 1932
AUG 23 1924
FEB 2 - 1923
MAY 19 1923
NOV 13 1922
JUN 4 - 1925
SEP 1 - 1923
MAY 3 - 1929
90
101
30
221
1969 Sept 19/22
Aug 4/22
Rust Barr
Forest Hill
Page 2817


2126A
N
E
S
W
LINARES AVENUE
EIGHTH AVENUE
Park
Forest Hill
19
144

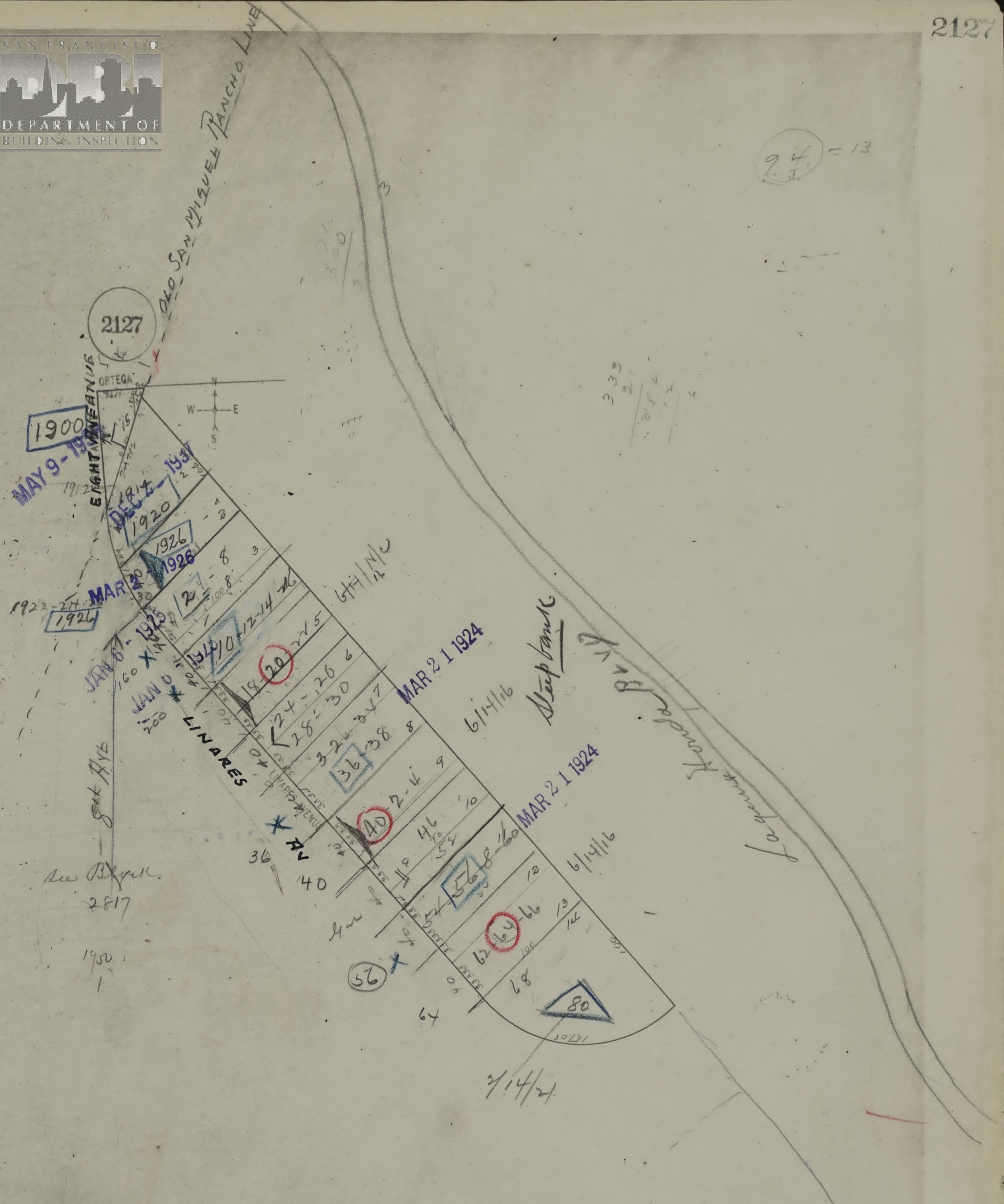
2127
OLD SAN MIGUEL RANCHO LINE
ORTEGA
EIGHTH AVENUE
LINARES AVENUE
LINARES AV
N
W
E
S
94 = 13
1900
MAY 9 - 1931
DEC 2 - 1931
1920
1926
MAR 2 - 1926
1922-24
1926
JAN 6 - 1925
JAN 6
MAR 21 1924
MAR 21 1924
6/14/16
6/14/16
6/14/16
7/14/21
Stop tank
Laguna Honda Blvd
8th Ave
See Blk 2817
1950
10
20
36-38
40
56
64
80
52
36
40
64
160
200

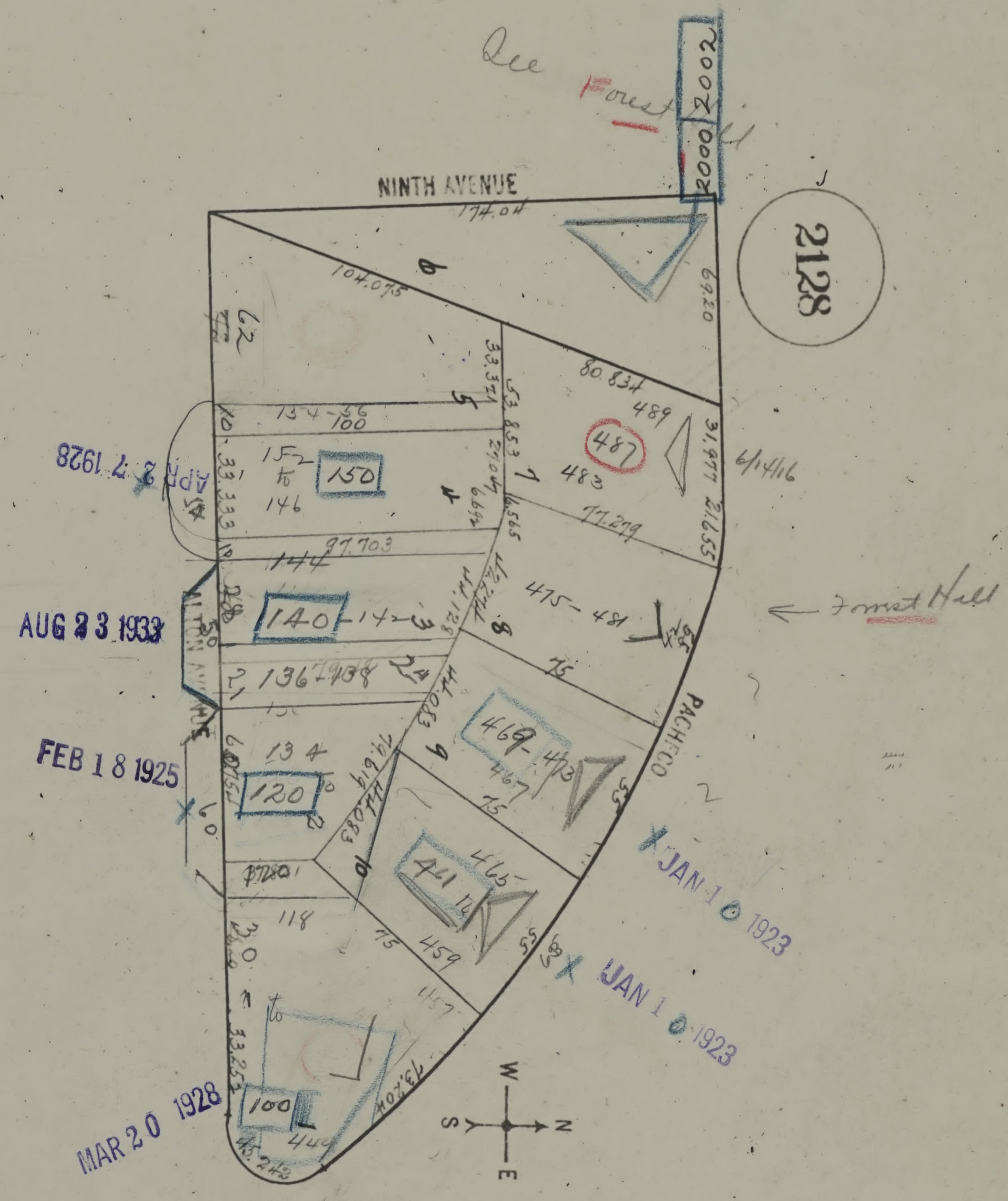
2128
NINTH AVENUE
PACHECO
See Forest Hill
2000
2002
Forest Hill
174.04
104.075
69.20
80.834
31.977
21.655
6
5
4
3
2A
7
8
9
10
150
140
120
100
487
489
483
475-481
469-473
461
459
136-138
134
118
144
97.703
77.279
APR 27 1928
AUG 23 1933
FEB 18 1925
JAN 10 1923
JAN 10 1923
MAR 20 1928
W
N
S
E

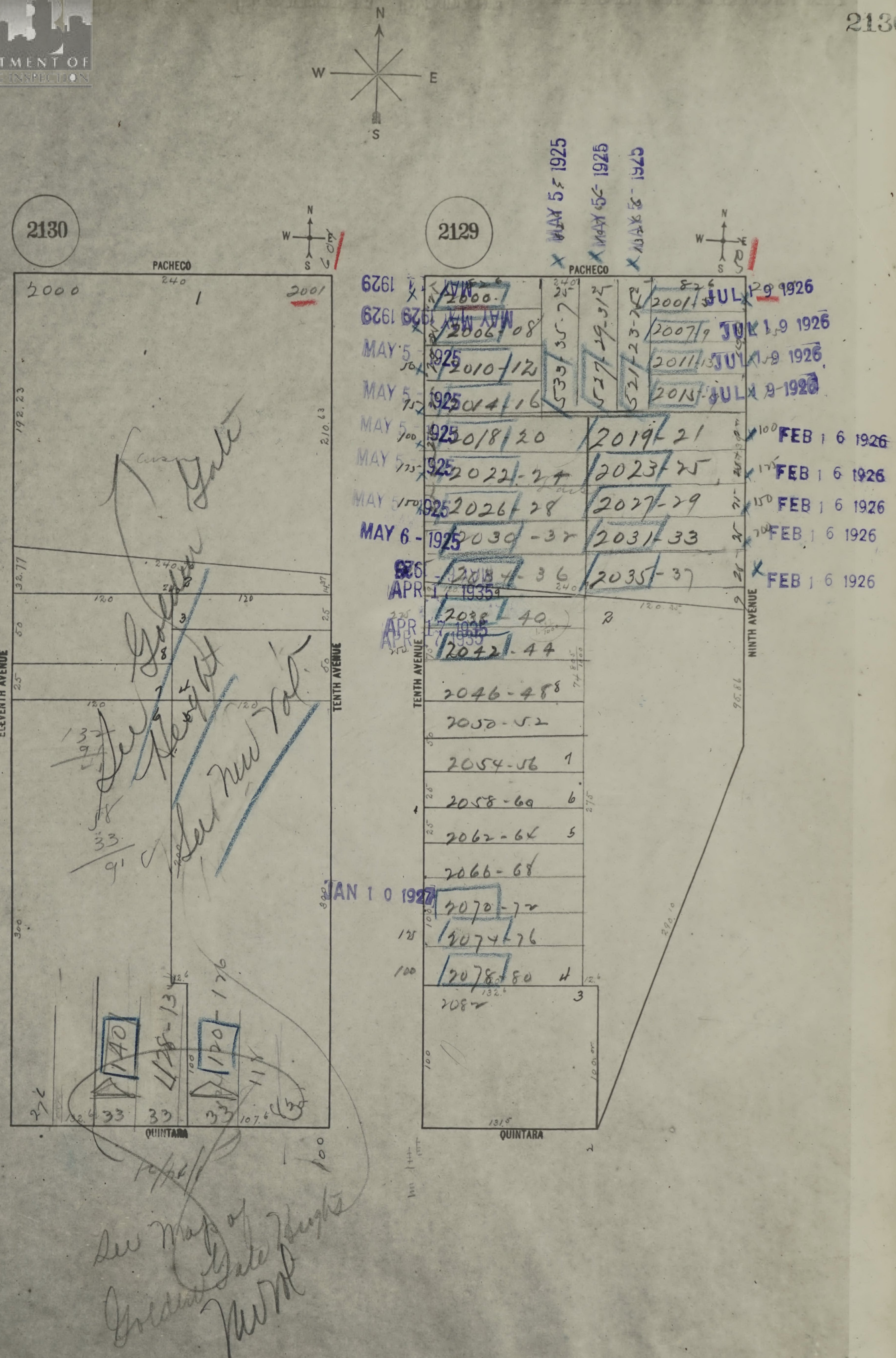
N
W
E
S
2130
2129
PACHECO
QUINTARA
ELEVENTH AVENUE
TENTH AVENUE
NINTH AVENUE
2000
2001
See Golden Gate Heights
See New Vol.
140
128-134
150
33
33
33
See Map of Golden Gate Heights
NWM
2000
2006-08
2010-12
2014-16
2018-20
2022-24
2026-28
2030-32
2034-36
2038-40
2042-44
2046-48
2050-52
2054-56
2058-60
2062-64
2066-68
2070-72
2074-76
2078-80
2082
2001
2007
2011
2015
2019-21
2023-25
2027-29
2031-33
2035-37
MAY 5 1925
MAY 6 1925
MAY 1929
JUL 19 1926
FEB 16 1926
APR 17 1935
JAN 10 1927

2132

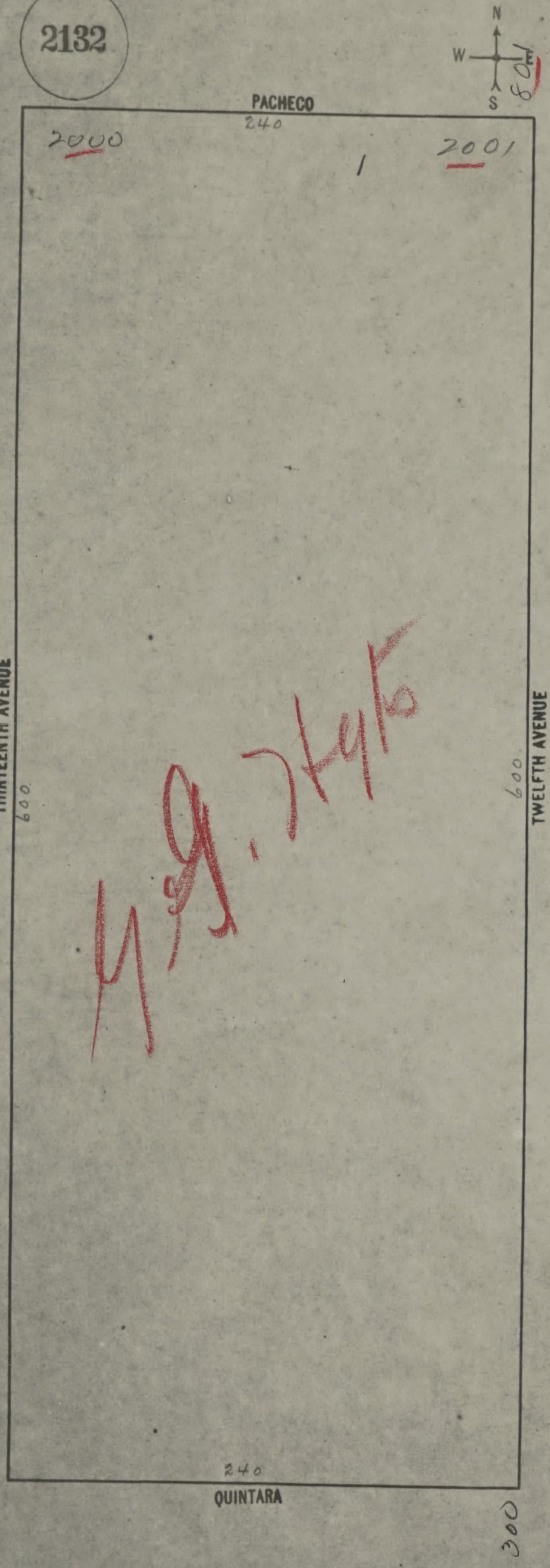
N
W
S
80
PACHECO
240
2000
2001
1
THIRTEENTH AVENUE
600
TWELFTH AVENUE
600
G.G. Hts
240
QUINTARA
300

2131

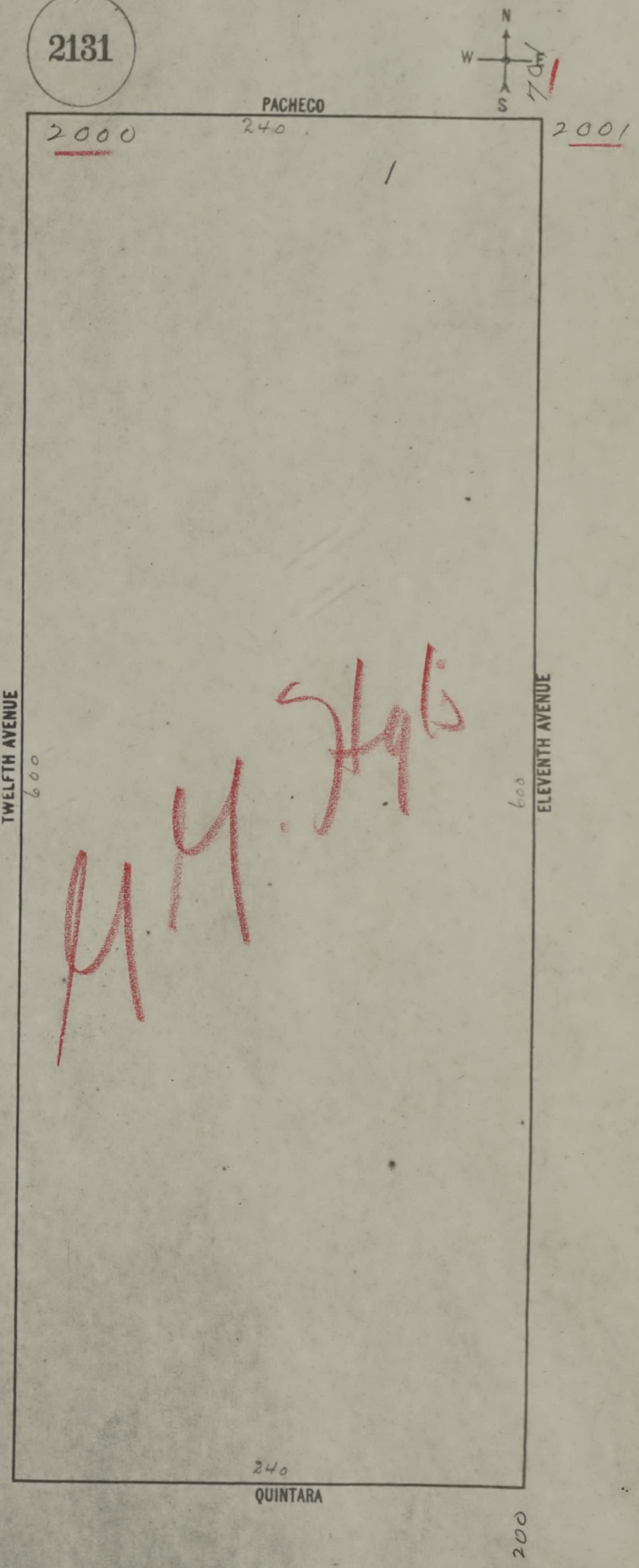
N
W
S
70
PACHECO
240
2000
2001
1
TWELFTH AVENUE
600
ELEVENTH AVENUE
600
G.G. Hts
240
QUINTARA
200

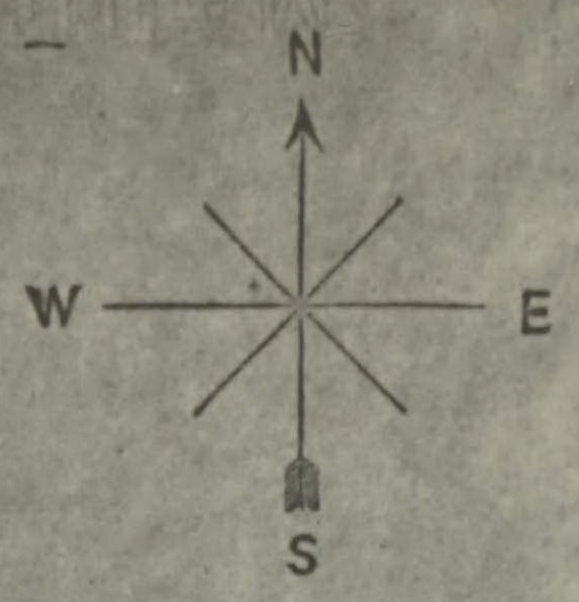
N
W
E
S

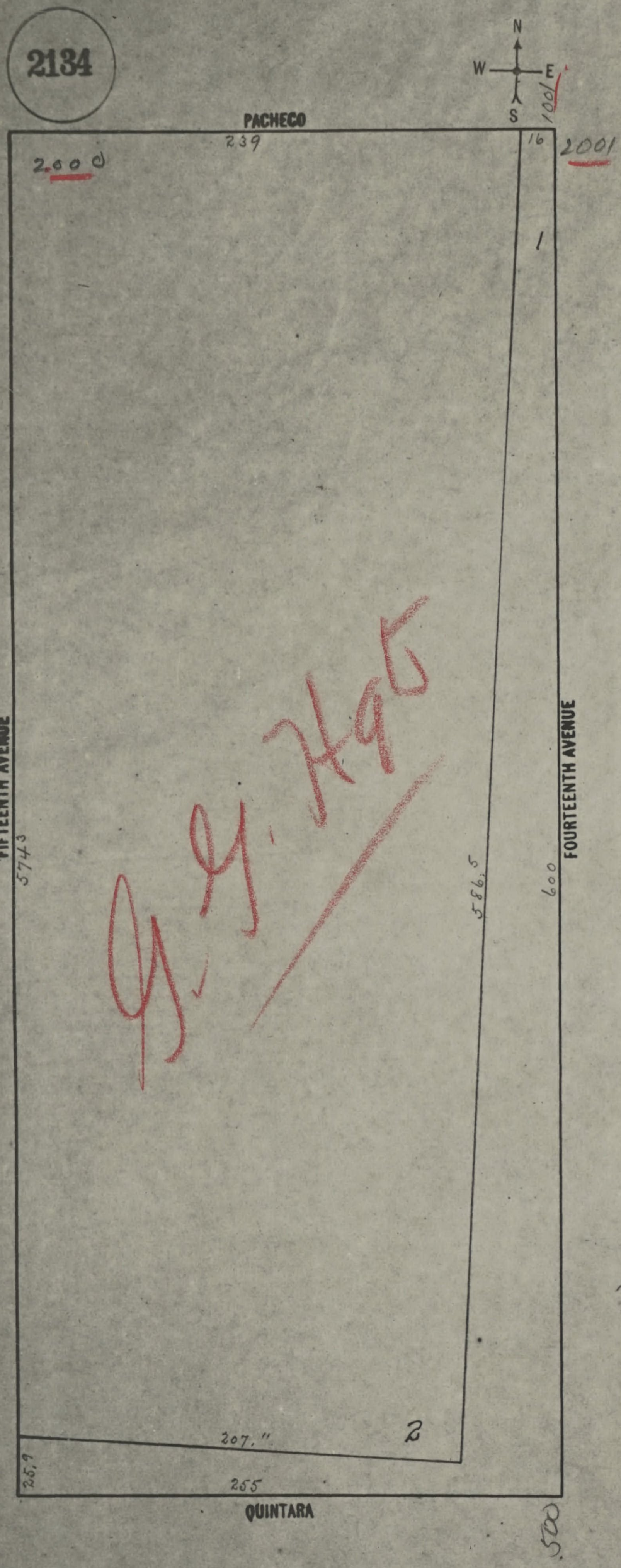
2134
N
W
E
S
1001
PACHECO
239
2000
16
2001
1
FIFTEENTH AVENUE
574.3
G. G. Hgts
586.5
600
FOURTEENTH AVENUE
207."
2
25.9
255
QUINTARA
500

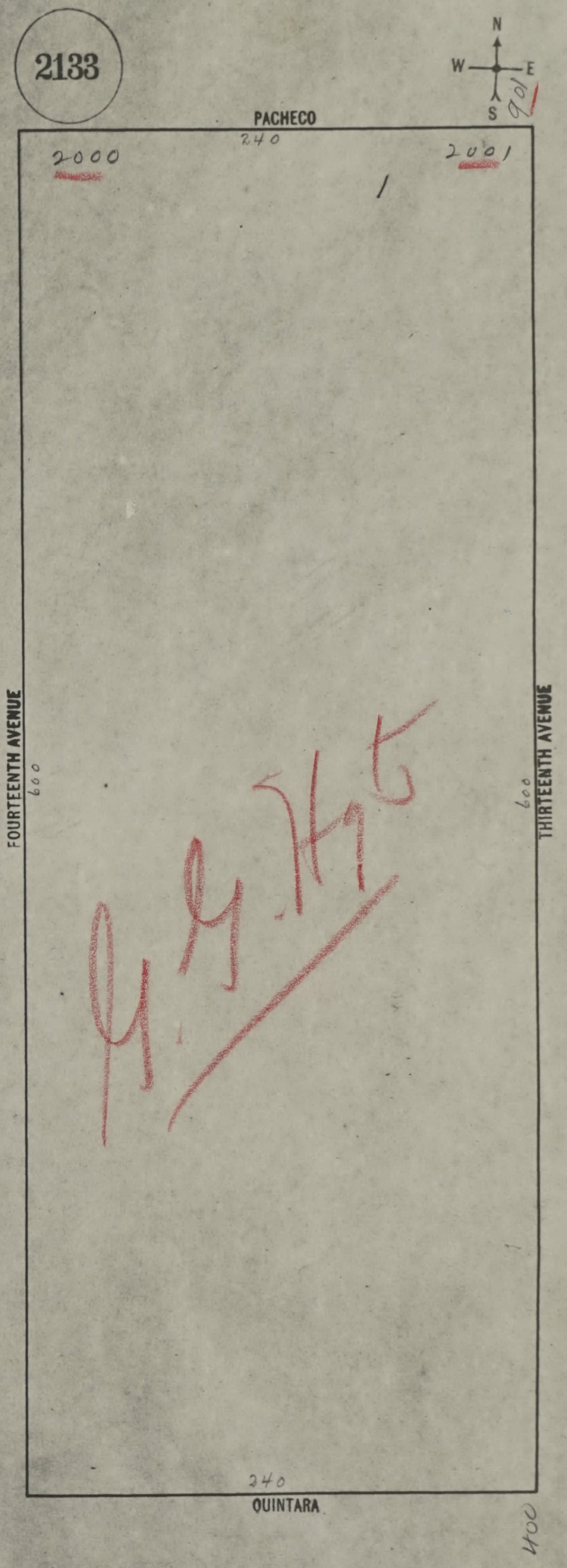
2133
N
W
E
S
1001
PACHECO
240
2000
2001
1
FOURTEENTH AVENUE
600
G. G. Hgts
600
THIRTEENTH AVENUE
240
QUINTARA
400

2135
2136

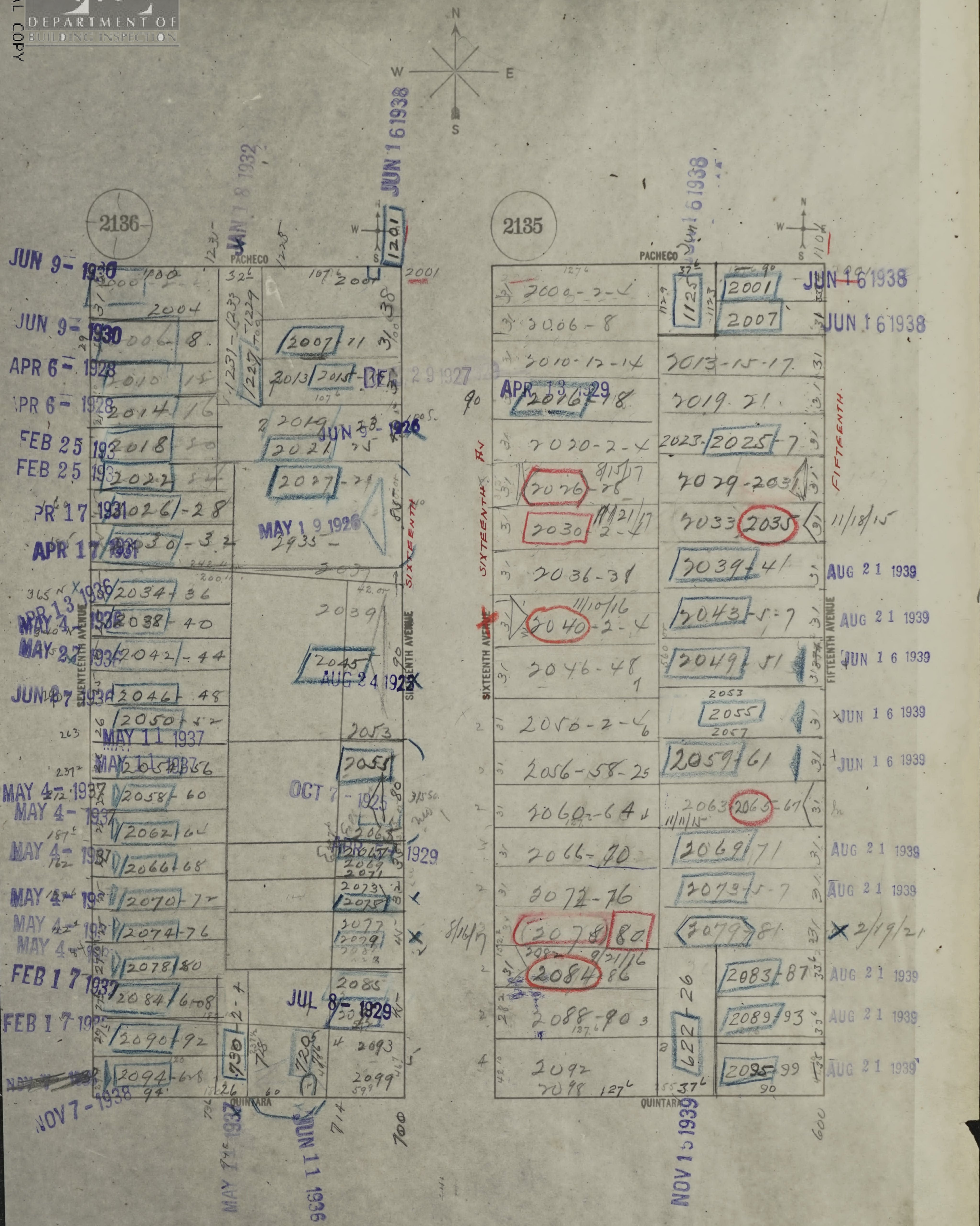
N
S
E
W
2136
2135
PACHECO
QUINTARA
SEVENTEENTH AVENUE
SIXTEENTH AVENUE
FIFTEENTH AVENUE
SIXTEENTH
FIFTEENTH
2000
2004
2006-8
2010
2014
2018
2022
2026-28
2030-32
2034-36
2038-40
2042-44
2046-48
2050-52
2054-56
2058-60
2062-64
2066-68
2070-72
2074-76
2078-80
2084-6-8
2090-92
2094-6-8
2001
2007-11
2013
2015
2019
2021-25
2027-29
2035
2039
2045
2053
2055
2063
2065
2069
2071
2073
2075
2077
2079
2085
2093
2099
1201
1225
1227
1229
1231-1233
730
720
2000-2-4
2006-8
2010-12-14
2016-18
2020-2-4
2026-28
2030-2-4
2036-38
2040-2-4
2046-48
2050-2-4
2056-58
2060-62-64
2066-70
2072-76
2078-80
2084-86
2088-90
2092
2098
2001
2007
1125
2013-15-17
2019-21
2023-2025-7
2029-2031
2033-2035
2039-41
2043-5-7
2049-51
2053
2055
2057
2059-61
2063-2065-67
2069-71
2073-5-7
2079-81
2083-87
2089-93
2095-99
1622-26
11/18/15
11/11/15
11/10/16
9/21/16
8/15/17
8/16/17
2/19/21
700
600
714
JUN 9 1930
APR 6 1928
FEB 25 1931
APR 17 1931
APR 13 1936
MAY 27 1937
JUN 17 1937
MAY 11 1937
MAY 4 1937
FEB 17 1937
NOV 7 1938
JAN 18 1932
JUN 16 1938
DEC 29 1927
JUN 3 1926
MAY 19 1926
AUG 24 1925
OCT 7 1925
APR 1929
JUL 8 1929
MAY 1937
JUN 11 1936
APR 13 1929
AUG 21 1939
JUN 16 1939
NOV 15 1939

2137
2138

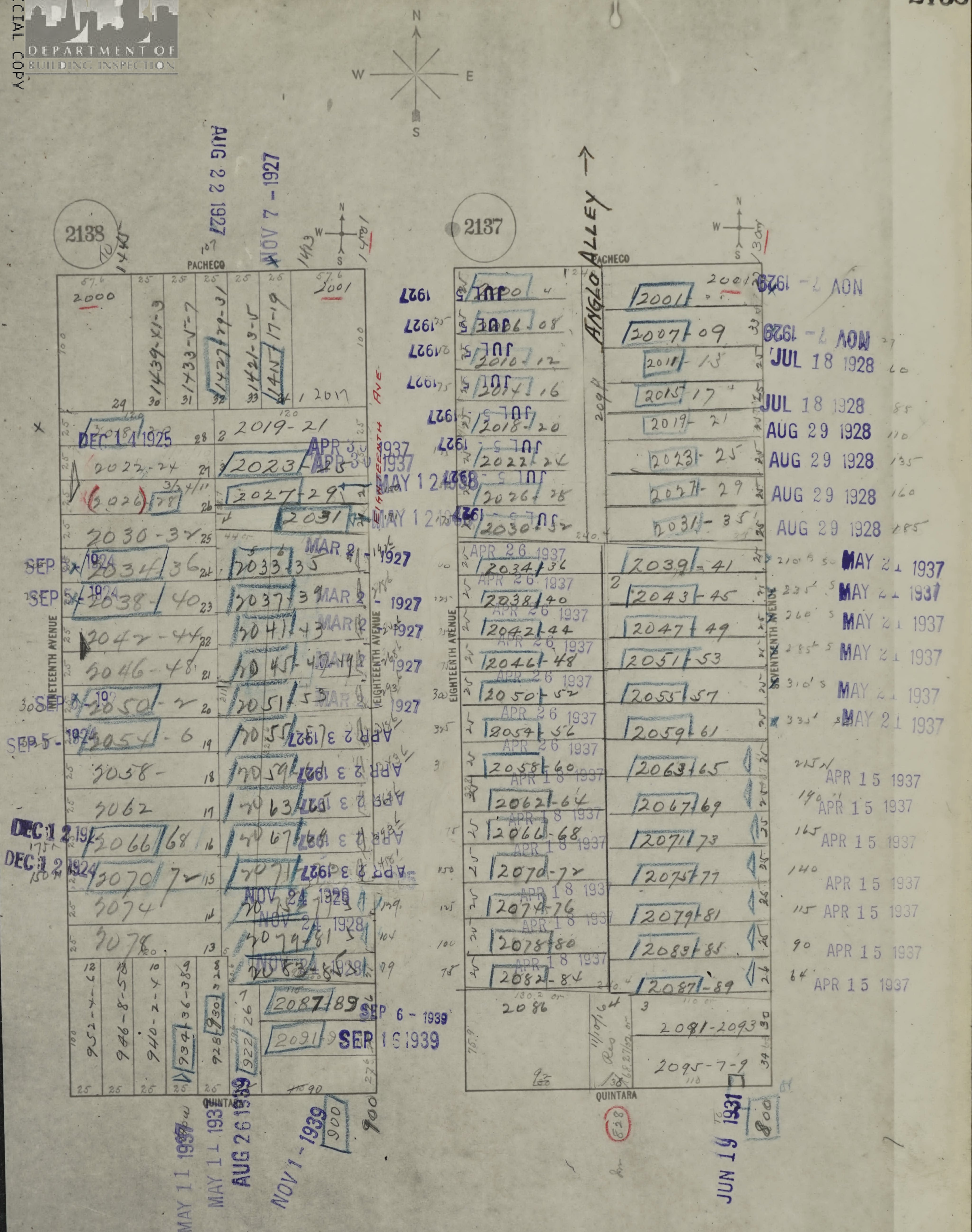
N
W
E
S
2138
2137
PACHECO
QUINTARA
NINETEENTH AVENUE
EIGHTEENTH AVENUE
EIGHTEENTH AVE
SEVENTEENTH AVENUE
ANGLO ALLEY
2000
2001
2019-21
2022-24
2023-25
2027-29
2030-32
2031
2034-36
2033-35
2038-40
2037-39
2042-44
2041-43
2046-48
2045-47
2050-2
2051-53
2054-6
2055
2058-
2059
3062
2063
2066-68
2067
2070-72
2071
3074
3078
2079-81
2083-85
2087-89
2091
2000-04
2006-08
2010-12
2014-16
2018-20
2022-24
2026-28
2030-32
2034-36
2038-40
2042-44
2046-48
2050-52
2054-56
2058-60
2062-64
2066-68
2070-72
2074-76
2078-80
2082-84
2086
2001
2007-09
2011-13
2015-17
2019-21
2023-25
2027-29
2031-35
2039-41
2043-45
2047-49
2051-53
2055-57
2059-61
2063-65
2067-69
2071-73
2075-77
2079-81
2083-85
2087-89
2091-2093
2095-7-9
1439-41-3
1433-5-7
1427-29-31
1421-3-5
1415
17-19
952-4-6
946-8-50
940-2-4
934
936-38
928
930
922
926
900
800
AUG 22 1927
NOV 7 - 1927
DEC 14 1925
SEP 5 1924
DEC 12 1924
APR 30 1937
MAY 12 1938
MAR 2 - 1927
APR 23 1927
NOV 24 1928
SEP 6 - 1939
SEP 16 1939
MAY 11 1937
AUG 26 1939
NOV 1 - 1939
JUL 5 1927
APR 26 1937
APR 18 1937
JUN 19 1931
NOV 7 - 1929
JUL 18 1928
AUG 29 1928
MAY 21 1937
APR 15 1937

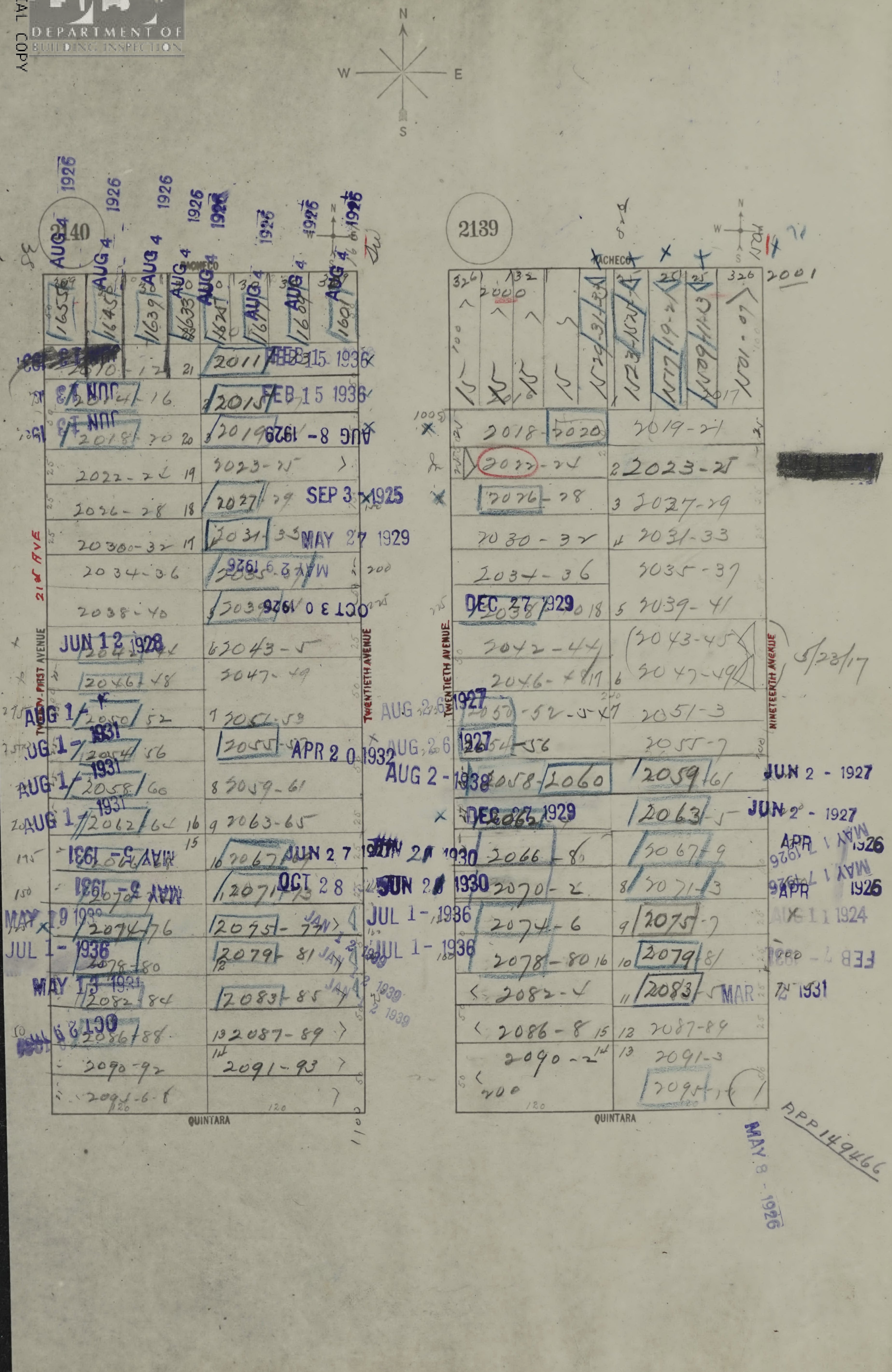
N
W
E
S
2140
2139
PACHECO
QUINTARA
TWENTY-FIRST AVENUE
TWENTIETH AVENUE
NINETEENTH AVENUE
21st AVE
1655
1645
1639
1633
1627
1621
1615
1609
1601
2011
2015
2019
2010-12
2014-16
2018-20
2022-24
2026-28
2030-32
2034-36
2038-40
2042-44
2046-48
2050-52
2054-56
2058-60
2062-64
2066-68
2070-72
2074-76
2078-80
2082-84
2086-88
2090-92
2094-6-8
2023-25
2027-29
2031-33
2035-37
2039-41
2043-45
2047-49
2051-53
2055-57
2059-61
2063-65
2067-69
2071-73
2075-77
2079-81
2083-85
2087-89
2091-93
2000
2001
2017
2018
2020
2030-32
2034-36
2038
2050-52-54
2054-56
2058
2060
2066-8
2070-2
2074-6
2078-80
2082-4
2086-8
2090-2
2094
5/23/17
APP 149466
AUG 4 1926
FEB 15 1936
AUG 8 - 1929
SEP 3 - 1925
MAY 27 1929
MAY 2 9 1926
OCT 3 0 1926
JUN 1 2 1928
AUG 1 - 1931
APR 2 0 1932
AUG 2 6 1927
AUG 2 - 1938
DEC 27 1929
JUN 2 - 1927
APR 1 1926
MAY 1 7 1926
MAY 5 - 1931
JUN 2 7 1930
JUN 2 1930
OCT 2 8
MAY 2 9 1939
JUL 1 - 1936
MAY 1 3 1931
JAN 2 1939
MAR 7 1931
FEB 7 1930
APR 1 1 1924
MAY 8 - 1926

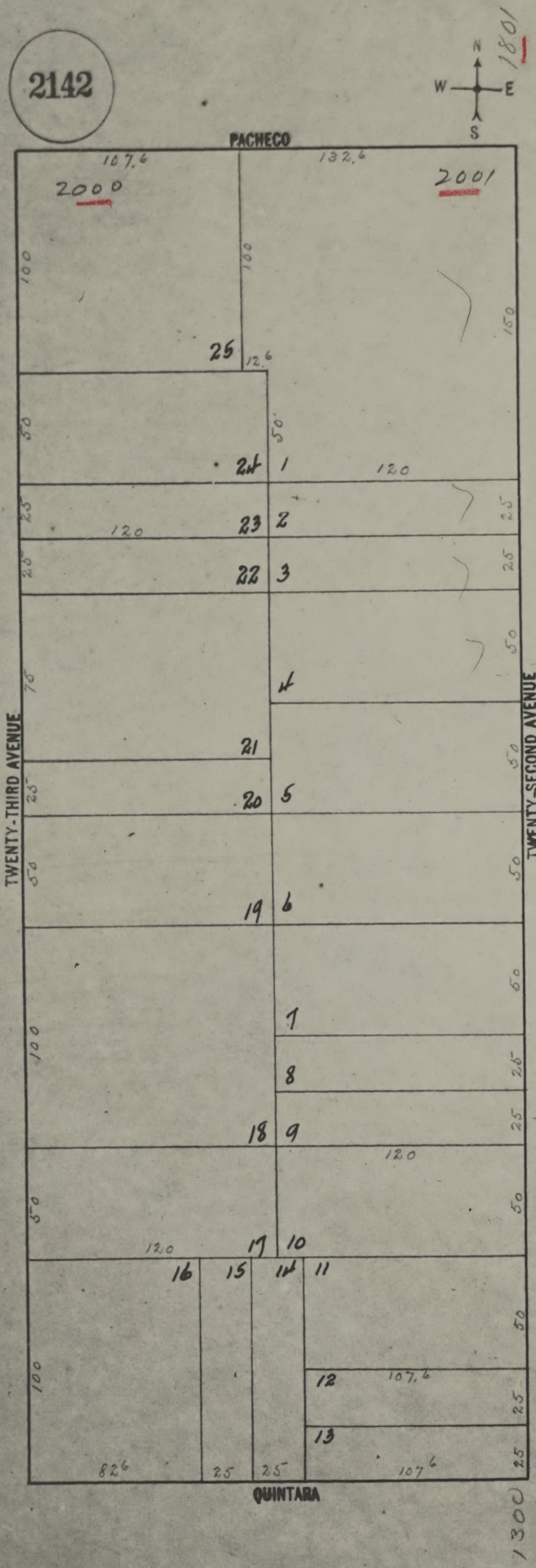
2142
N
W
E
S
1801
PACHECO
TWENTY-THIRD AVENUE
TWENTY-SECOND AVENUE
QUINTARA
2000
2001
107.6
132.6
25
24
1
23
2
22
3
4
21
20
5
19
6
7
8
18
9
17
10
16
15
14
11
12
13
120
100
50
25
1300

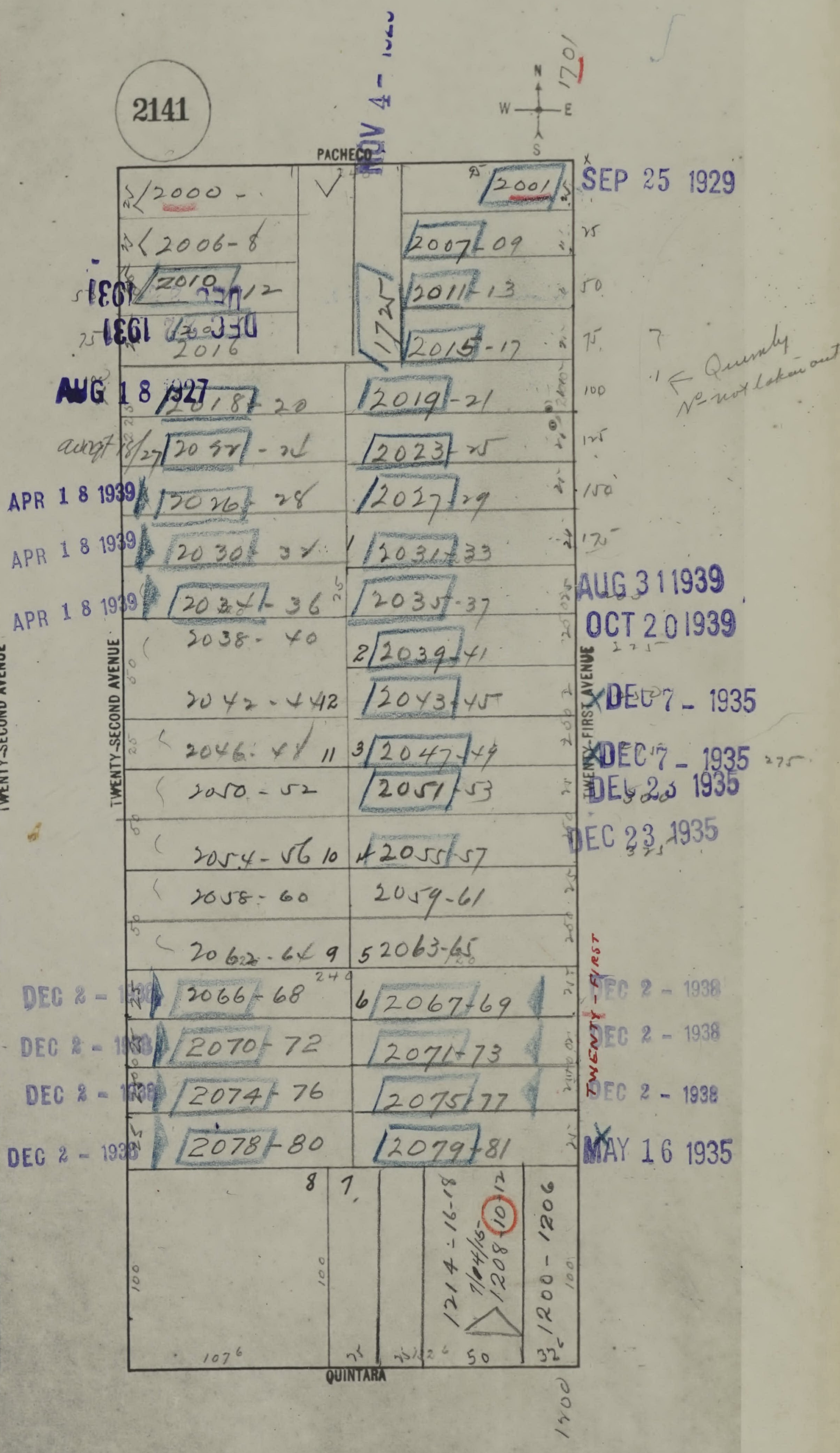
2141
N
W
E
S
1701
PACHECO
TWENTY-SECOND AVENUE
TWENTY-FIRST AVENUE
QUINTARA
NOV 4 - 1929
SEP 25 1929
DEC 22 1931
AUG 18 1927
Aug 18/27
APR 18 1939
APR 18 1939
APR 18 1939
AUG 31 1939
OCT 20 1939
DEC 7 - 1935
DEC 7 - 1935
DEC 23 1935
DEC 23 1935
DEC 2 - 1938
DEC 2 - 1938
DEC 2 - 1938
DEC 2 - 1938
DEC 2 - 1938
DEC 2 - 1938
DEC 2 - 1938
DEC 2 - 1938
MAY 16 1935
2000
2006-8
2010-12
2016
2001
2007-09
2011-13
2015-17
2018-20
2019-21
2022-24
2023-25
2026-28
2027-29
2030-32
2031-33
2034-36
2035-37
2038-40
2039-41
2042-44 12
2043-45
2046-48 11
2047-49
2050-52
2051-53
2054-56 10
2055-57
2058-60
2059-61
2062-64 9
2063-65
2066-68
2067-69
2070-72
2071-73
2074-76
2075-77
2078-80
2079-81
8
7
1214-16-18
1204-06
1208 10
1200-1206
TWENTY-FIRST
← Quimby No. not taken out
107.6
100
50
25
32
1400

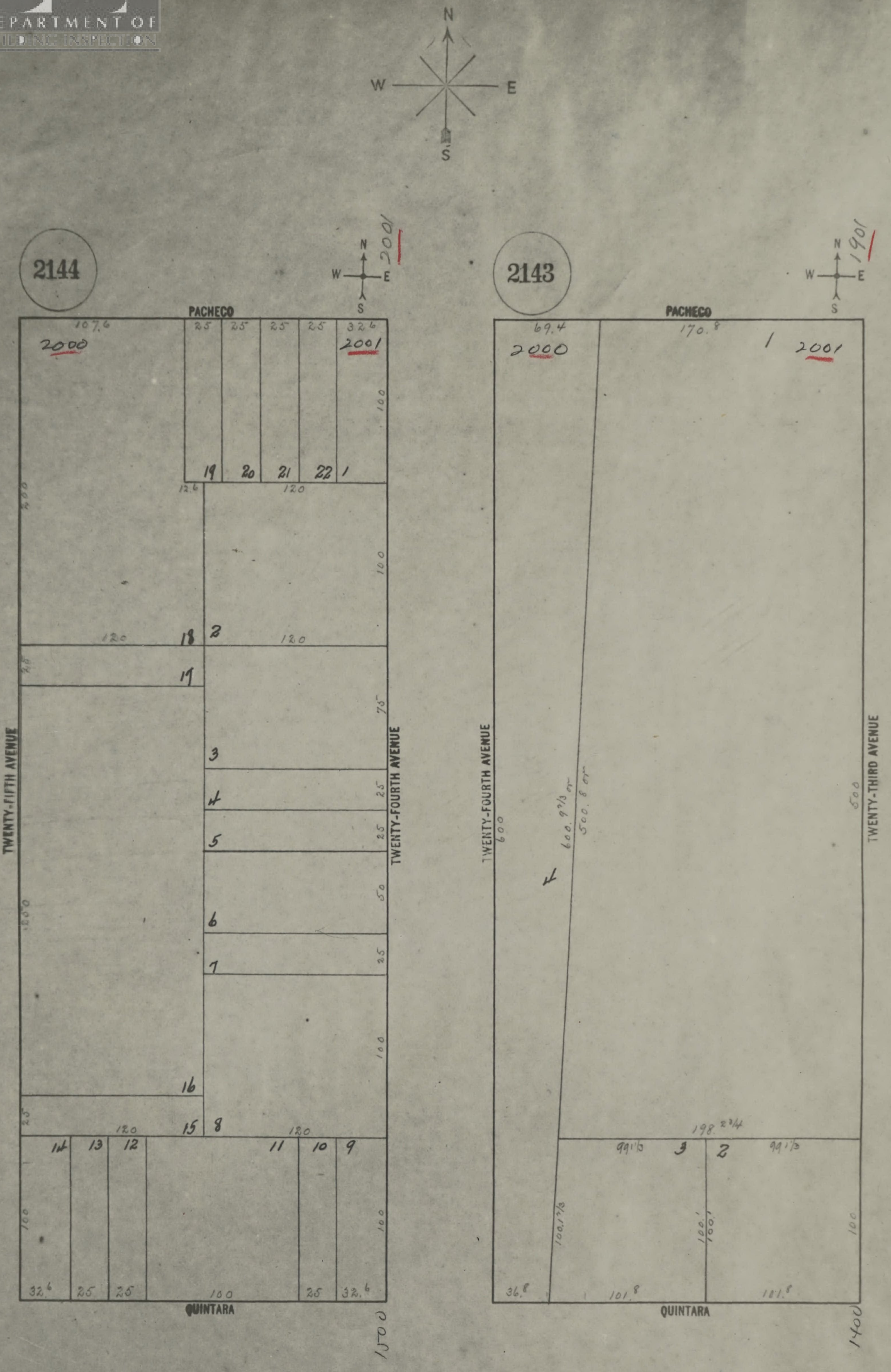
N
W
E
S
2144
N
W
E
S
2001
PACHECO
107.6
25
25
25
25
32.6
2000
2001
100
19
20
21
22
1
12.6
120
200
100
120
18
2
120
25
17
75
3
4
25
5
25
6
50
7
25
100
16
25
15
8
120
120
TWENTY-FIFTH AVENUE
TWENTY-FOURTH AVENUE
14
13
12
11
10
9
100
100
32.6
25
25
100
25
32.6
QUINTARA
1500
2143
N
W
E
S
1901
PACHECO
69.4
170.8
2000
1
2001
TWENTY-FOURTH AVENUE
600
600.9⅔
500.8
4
500
TWENTY-THIRD AVENUE
198 2¾
99 1/3
3
2
99 1/3
100 1/3
100'
100
100
36.8
101.8
101.8
QUINTARA
1400

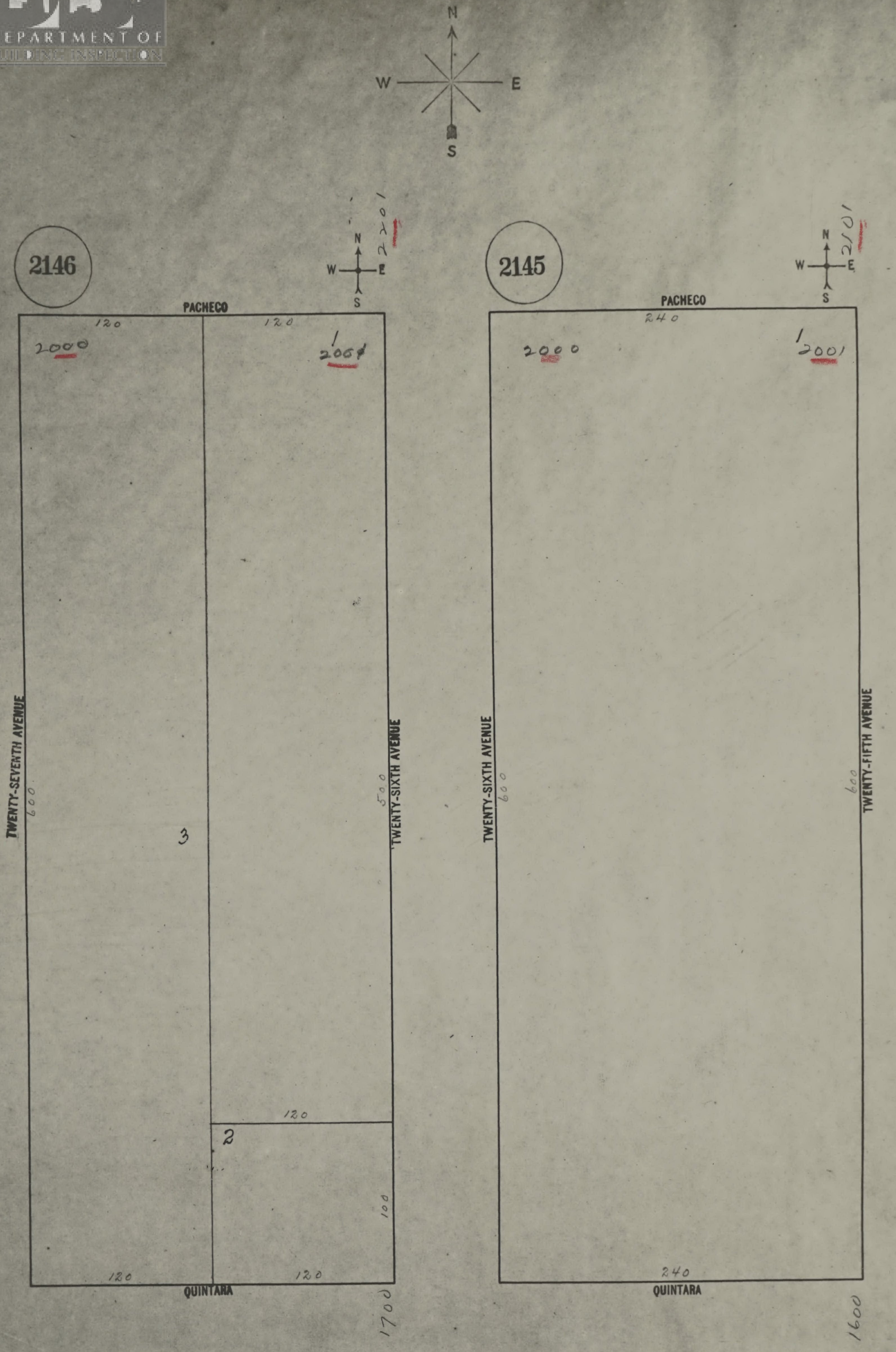
N
W
E
S
2146
2201
N
W
E
S
PACHECO
120
120
2000
1
2064
TWENTY-SEVENTH AVENUE
600
3
500
TWENTY-SIXTH AVENUE
120
2
100
120
120
QUINTARA
1700
2145
2101
N
W
E
S
PACHECO
240
2000
1
2001
TWENTY-SIXTH AVENUE
600
600
TWENTY-FIFTH AVENUE
240
QUINTARA
1600

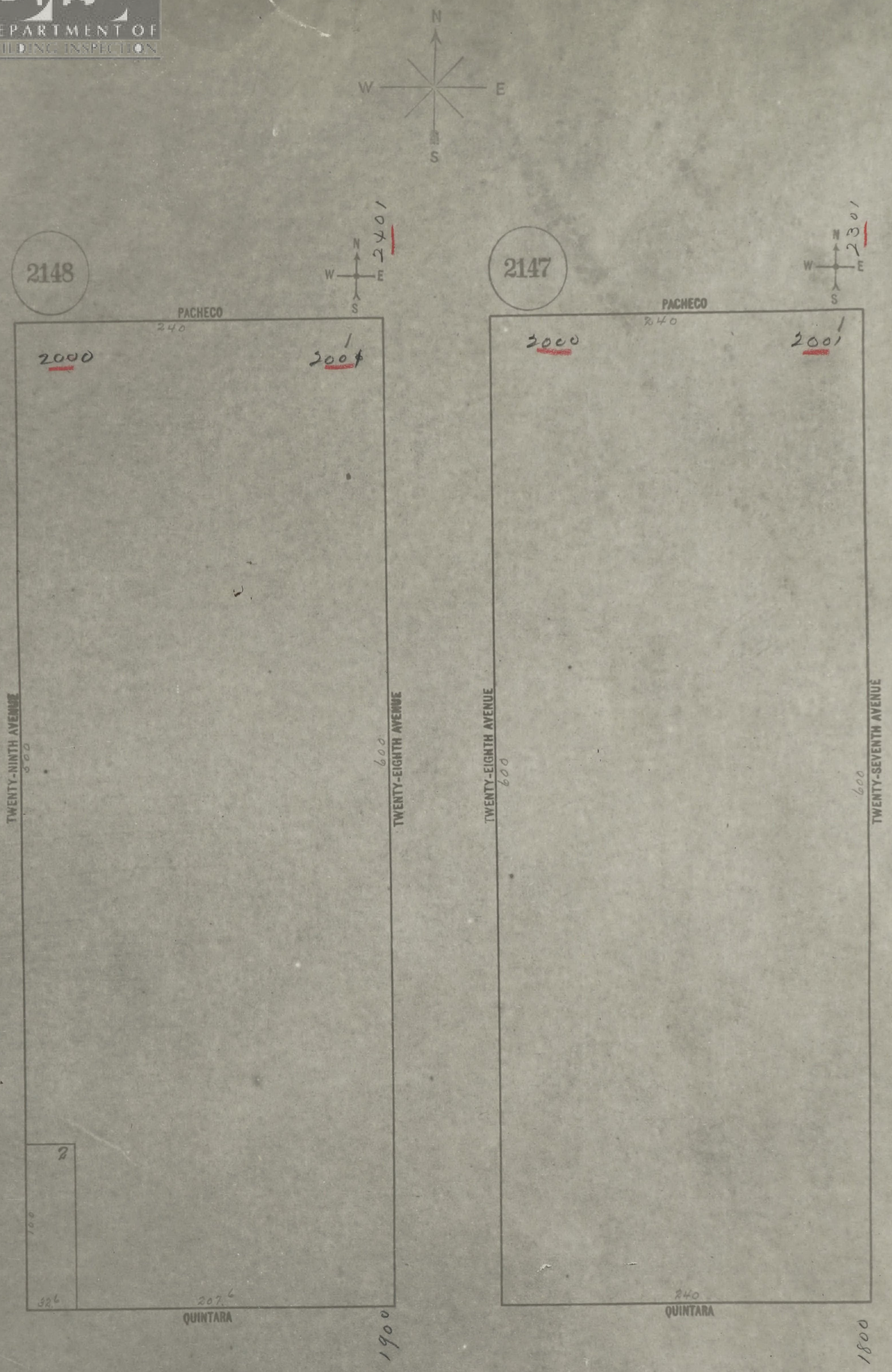
N
W
E
S
2148
2401
PACHECO
240
2000
2001
TWENTY-NINTH AVENUE
600
TWENTY-EIGHTH AVENUE
600
2
100
32 6
207 6
QUINTARA
1900
2147
2301
PACHECO
240
2000
2001
TWENTY-EIGHTH AVENUE
600
TWENTY-SEVENTH AVENUE
600
240
QUINTARA
1800

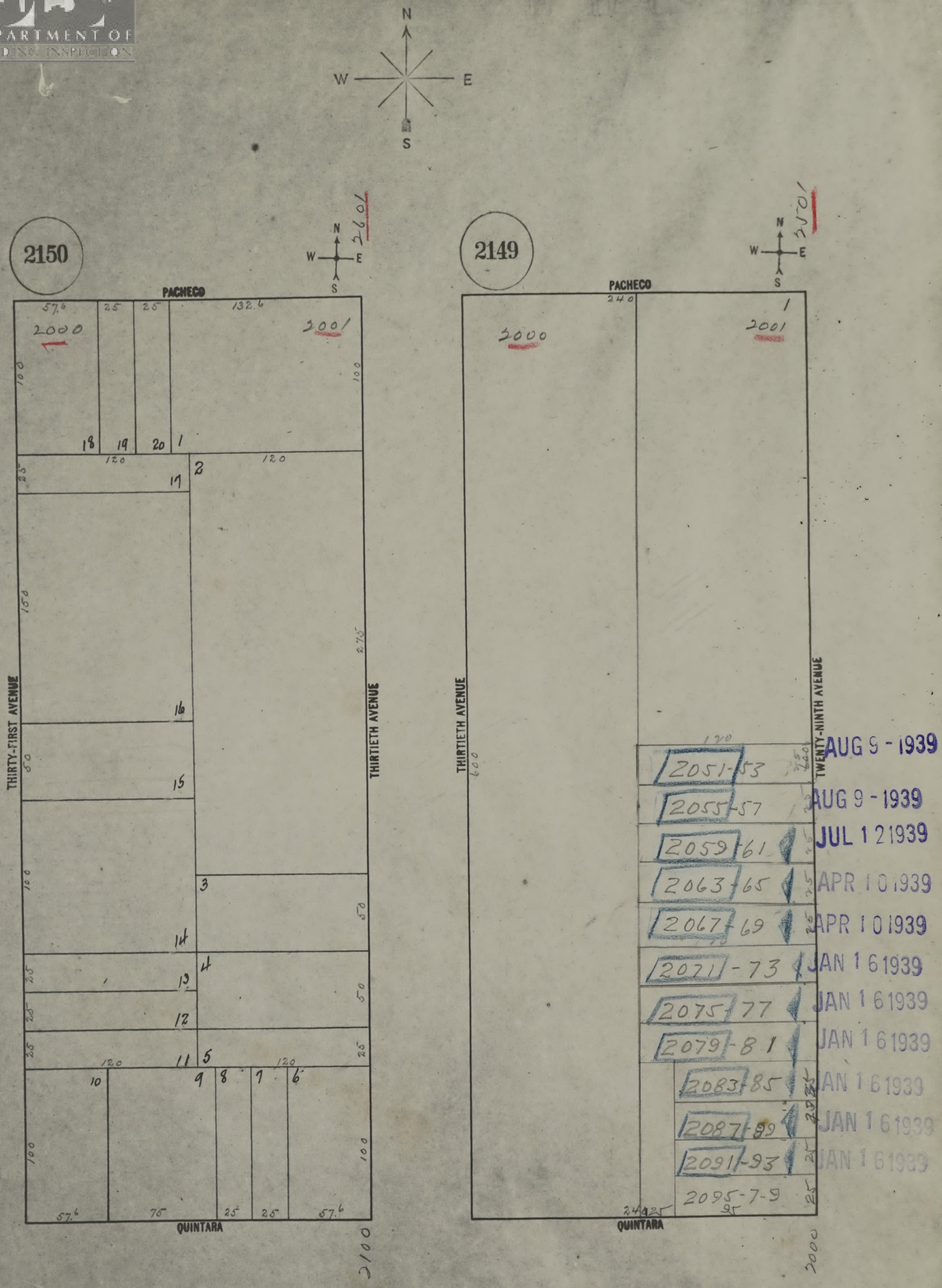
N
W
E
S
2150
PACHECO
THIRTY-FIRST AVENUE
THIRTIETH AVENUE
QUINTARA
2000
2001
2100
18
19
20
1
2
3
4
5
6
7
8
9
10
11
12
13
14
15
16
17
2149
PACHECO
THIRTIETH AVENUE
TWENTY-NINTH AVENUE
QUINTARA
2000
2001
2051-53
2055-57
2059-61
2063-65
2067-69
2071-73
2075-77
2079-81
2083-85
2087-89
2091-93
2095-7-9
AUG 9 - 1939
AUG 9 - 1939
JUL 12 1939
APR 10 1939
APR 10 1939
JAN 16 1939
JAN 16 1939
JAN 16 1939
JAN 16 1939
JAN 16 1939
JAN 16 1939


2801
2152
N
W
E
S
PACHECO
240
1
2000
2001
THIRTY-THIRD AVENUE
600
THIRTY-SECOND AVENUE
600
240
QUINTARA
2300

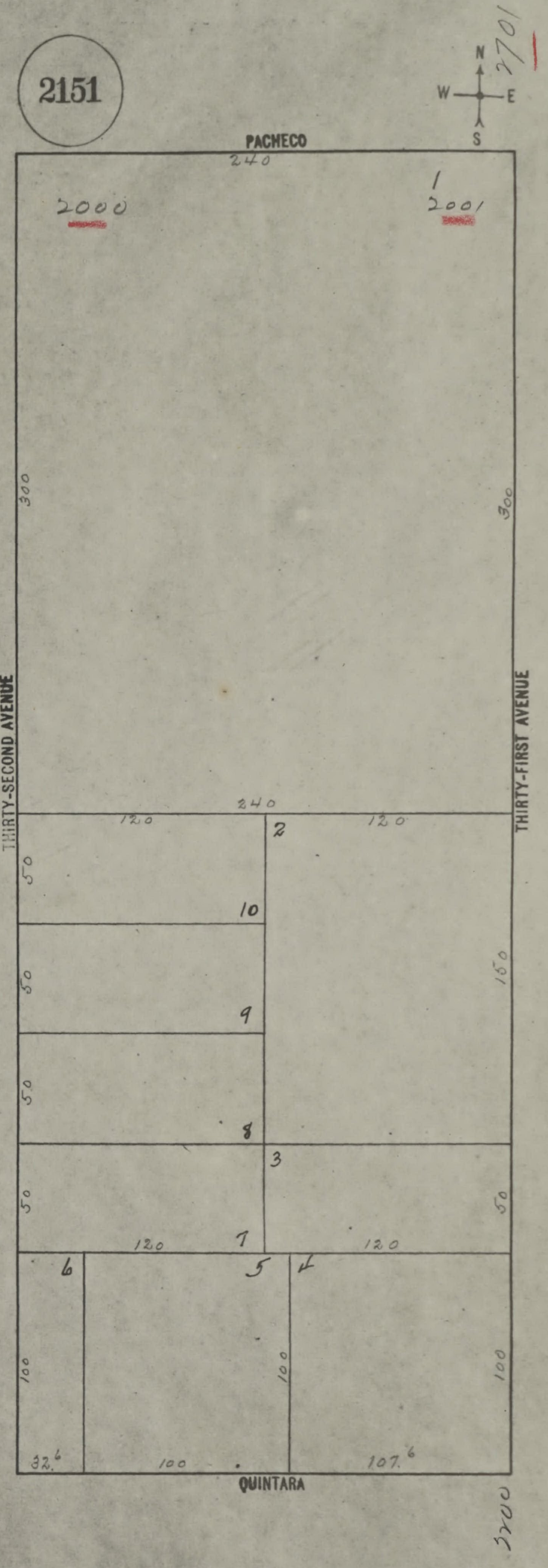
2701
2151
N
W
E
S
PACHECO
240
1
2000
2001
300
300
THIRTY-SECOND AVENUE
THIRTY-FIRST AVENUE
240
120
120
2
50
10
50
9
150
50
8
3
50
50
120
7
120
6
5
4
100
100
100
32.6
100
107.6
QUINTARA
2200

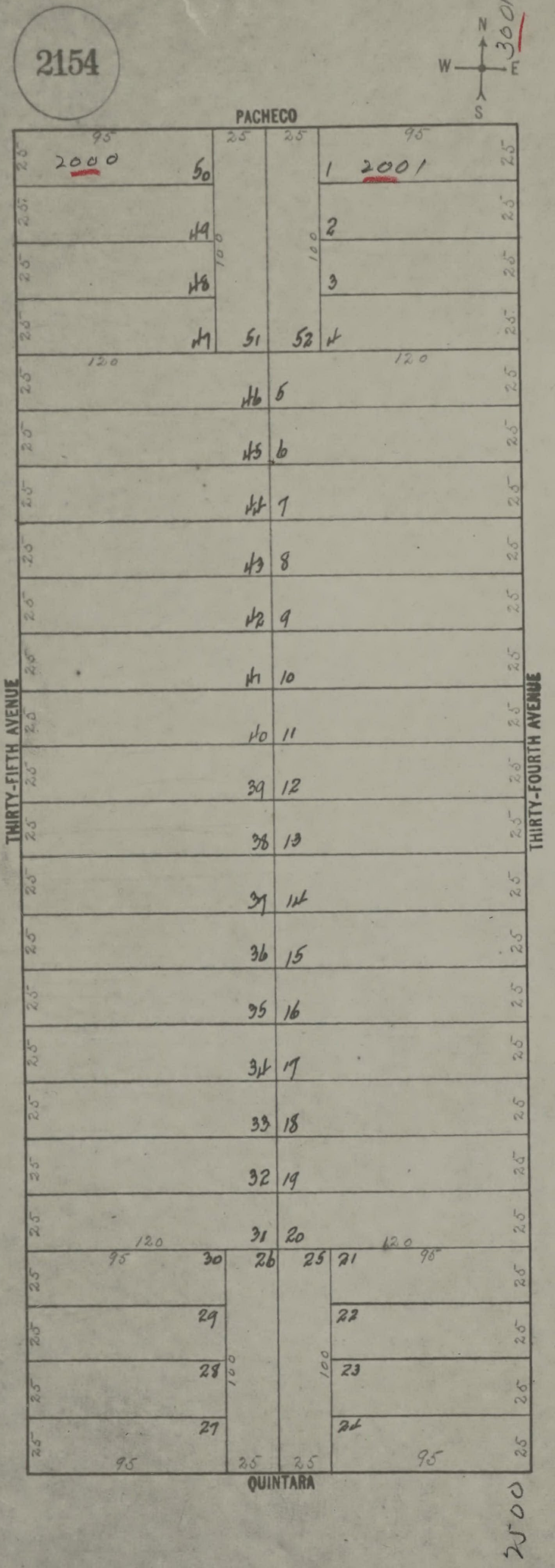
2154
N
W
E
S
3001
PACHECO
2000
2001
THIRTY-FIFTH AVENUE
THIRTY-FOURTH AVENUE
1
2
3
4
5
6
7
8
9
10
11
12
13
14
15
16
17
18
19
20
21
22
23
24
25
26
27
28
29
30
31
32
33
34
35
36
37
38
39
40
41
42
43
44
45
46
47
48
49
50
51
52
95
25
120
100
QUINTARA
2500

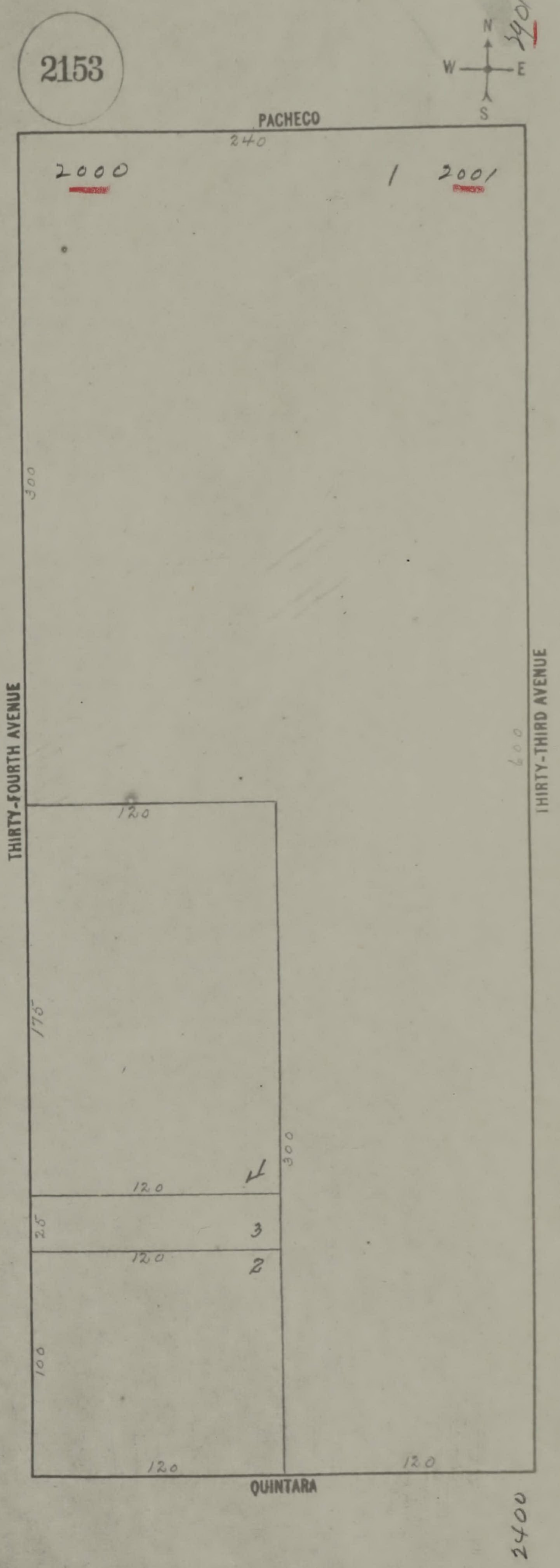
2153
N
W
E
S
3401
PACHECO
240
2000
1
2001
THIRTY-FOURTH AVENUE
THIRTY-THIRD AVENUE
300
600
120
175
4
3
2
25
100
QUINTARA
2400

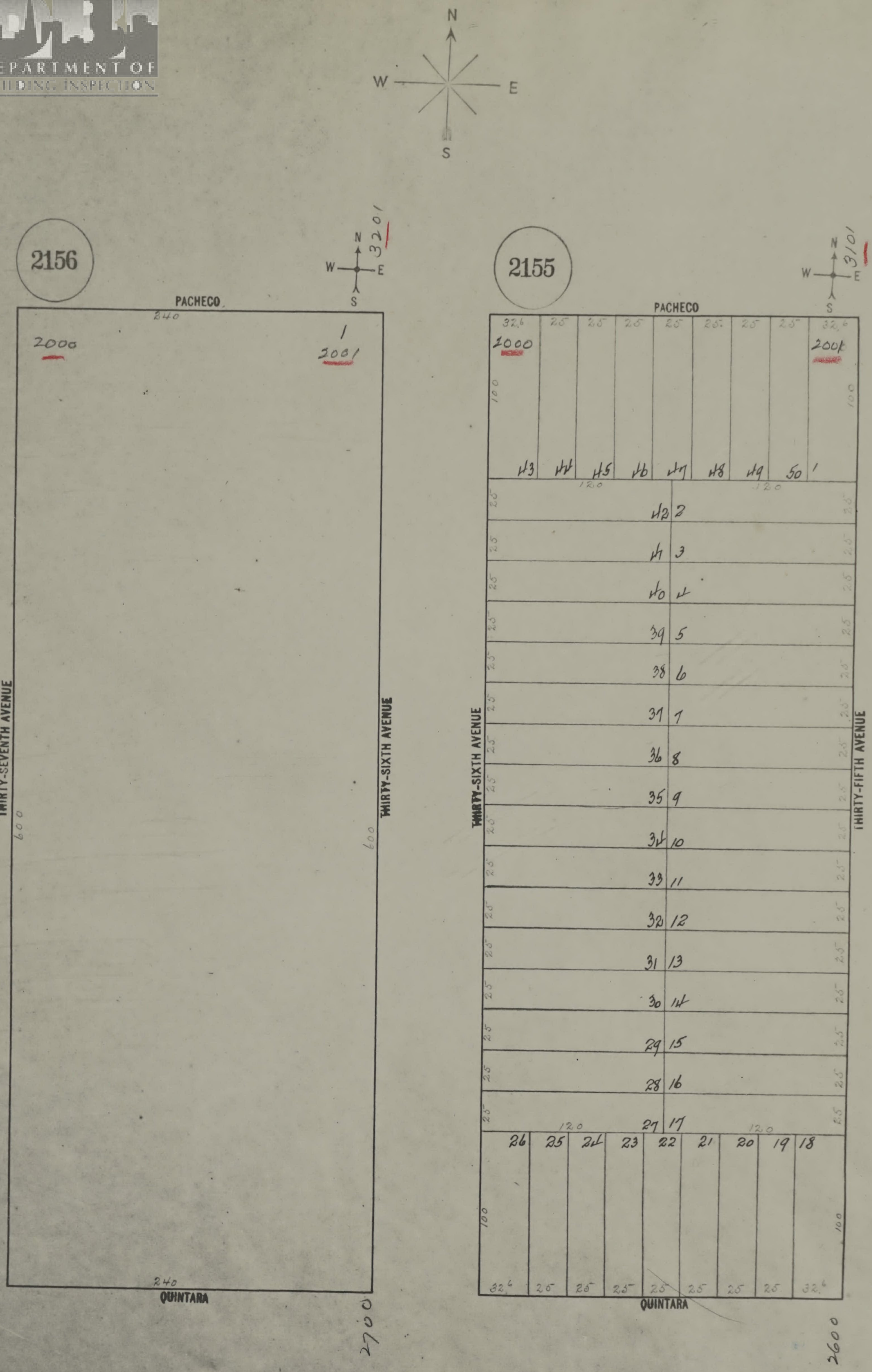
N
W
E
S
2156
PACHECO
240
3201
2000
1
2001
THIRTY-SEVENTH AVENUE
THIRTY-SIXTH AVENUE
600
240
QUINTARA
2700
2155
PACHECO
3101
2000
2001
THIRTY-SIXTH AVENUE
THIRTY-FIFTH AVENUE
QUINTARA
2600
43 44 45 46 47 48 49 50 1
42 2
41 3
40 4
39 5
38 6
37 7
36 8
35 9
34 10
33 11
32 12
31 13
30 14
29 15
28 16
27 17
26 25 24 23 22 21 20 19 18
32.6 25 25 25 25 25 25 25 32.6
100
120
25


2158
N
W
E
S
3401
PACHECO
240
1
2001
2000
THIRTY-NINTH AVENUE
600
THIRTY-EIGHTH AVENUE
600
240
QUINTARA
2900

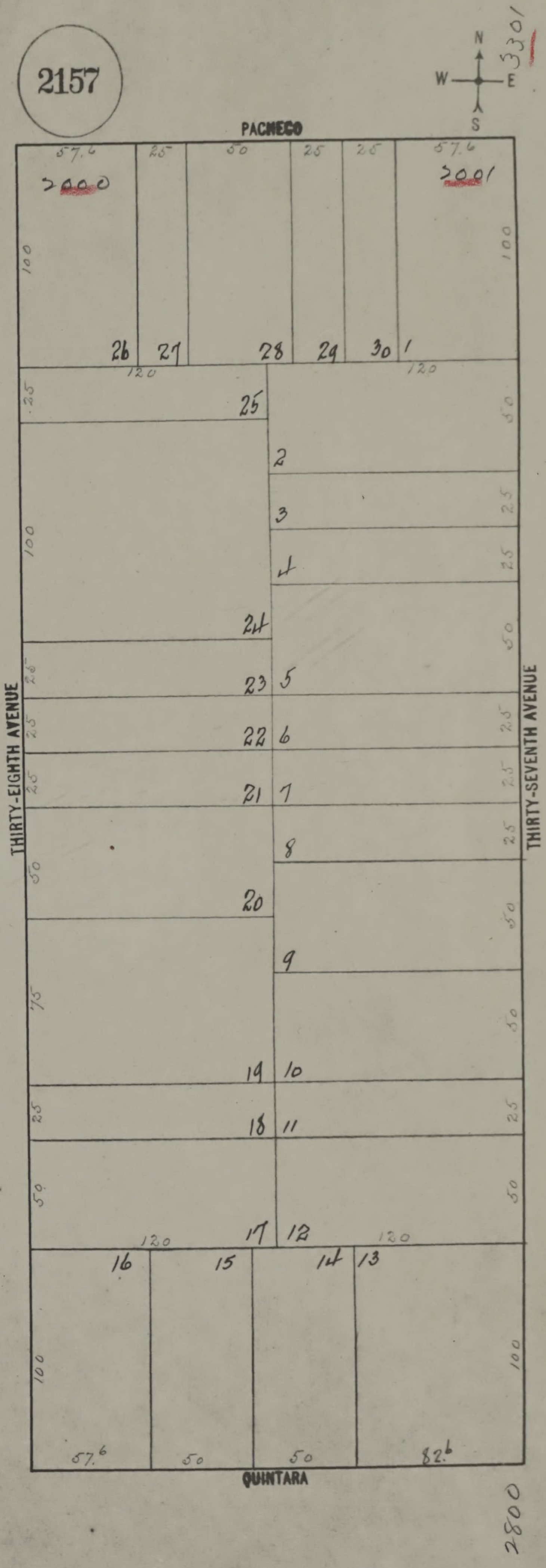
2157
N
W
E
S
3301
PACHECO
57.6
25
50
25
25
57.6
2000
2001
100
100
26
27
28
29
30
1
120
120
25
25
2
3
4
100
24
50
23
5
22
6
21
7
8
20
9
19
10
18
11
17
12
16
15
14
13
100
100
57.6
50
50
82.6
THIRTY-EIGHTH AVENUE
THIRTY-SEVENTH AVENUE
QUINTARA
2800

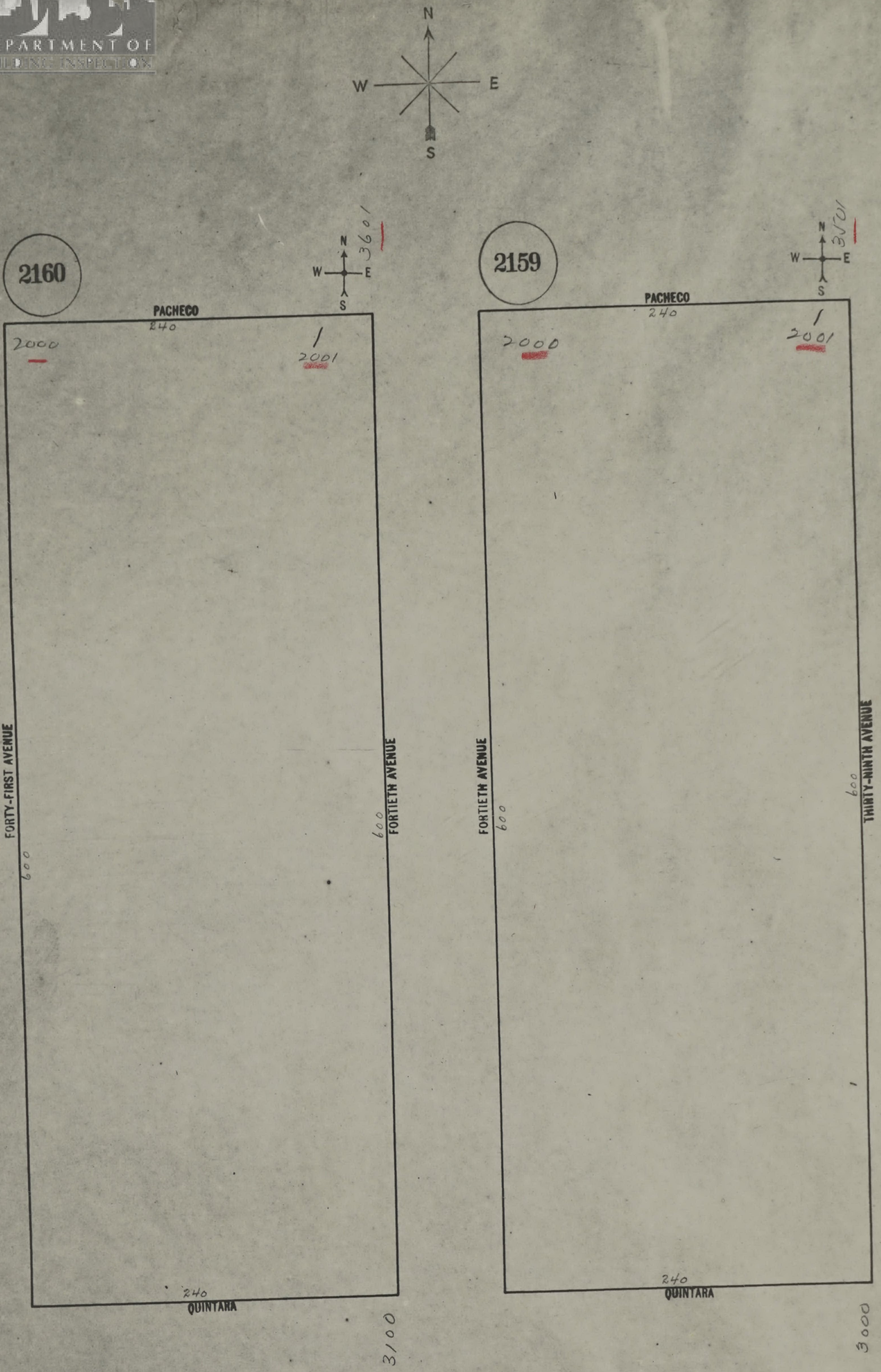
N
W
E
S
2160
PACHECO
240
2000
1
2001
3601
FORTY-FIRST AVENUE
600
FORTIETH AVENUE
600
240
QUINTARA
3100
2159
PACHECO
240
2000
1
2001
3501
FORTIETH AVENUE
600
THIRTY-NINTH AVENUE
600
240
QUINTARA
3000

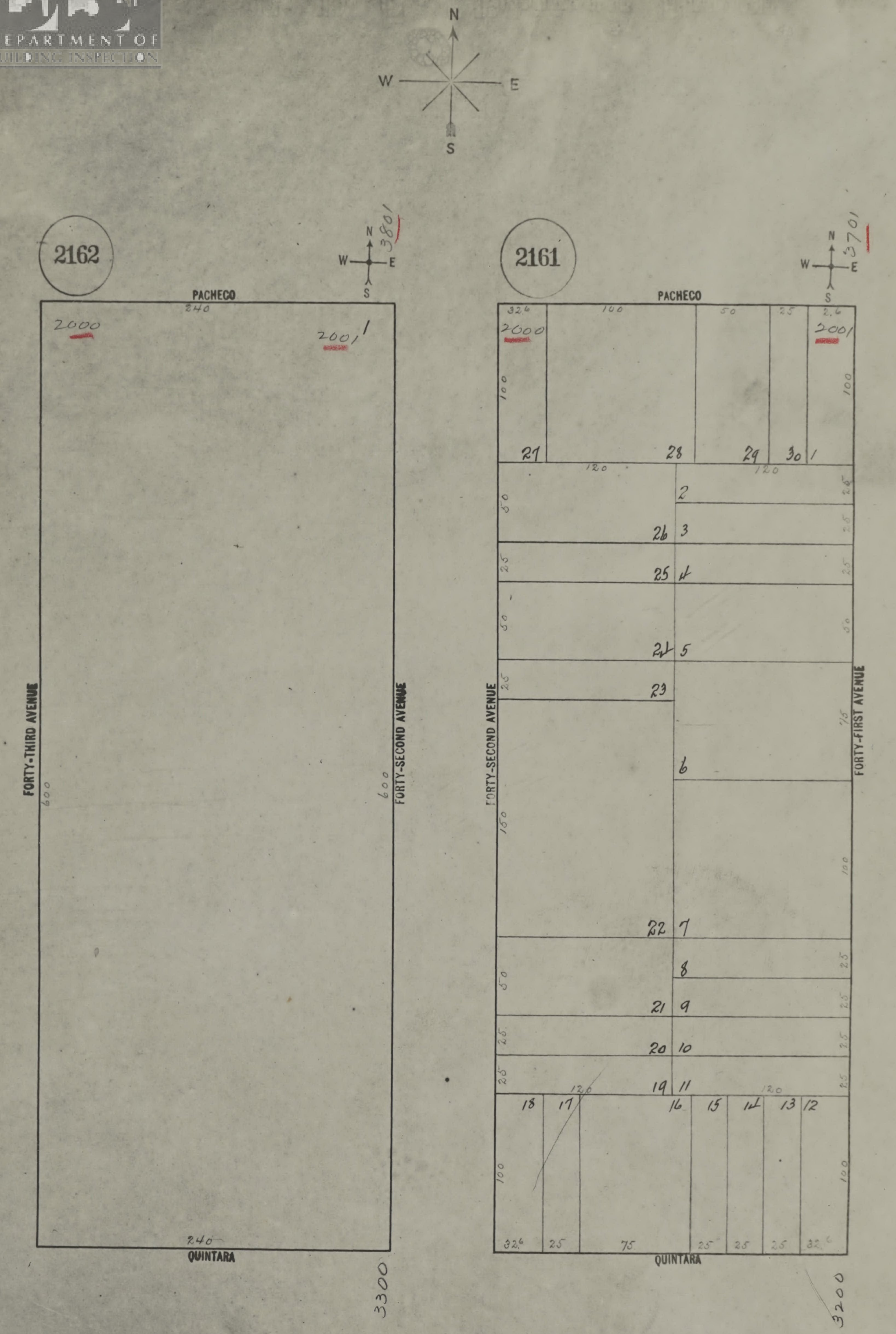
N
W
E
S
2162
3801
PACHECO
240
2000
2001
1
FORTY-THIRD AVENUE
600
FORTY-SECOND AVENUE
600
240
QUINTARA
3300
2161
3701
PACHECO
32.6
100
50
25
2.6
2000
2001
100
27
28
29
30
1
120
120
2
26
3
25
4
24
5
23
6
22
7
8
21
9
20
10
19
11
18
17
16
15
14
13
12
50
25
50
25
150
50
25
25
100
25
25
25
50
75
100
25
25
25
25
100
FORTY-SECOND AVENUE
FORTY-FIRST AVENUE
32.6
25
75
25
25
25
32.6
QUINTARA
3200

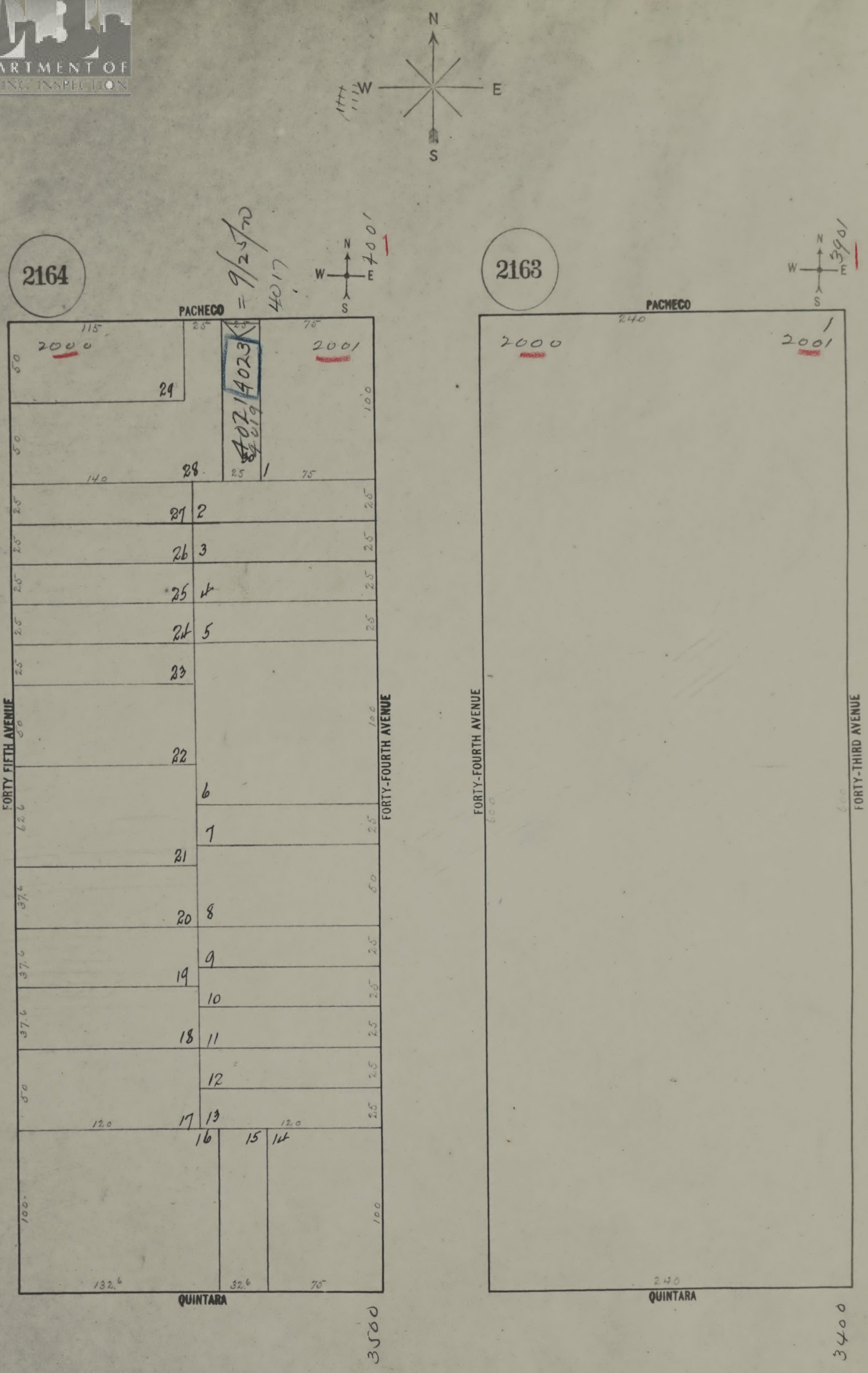
N
W
E
S
2164
PACHECO
= 9/23/70
4017
7001
2000
2001
4021
4019
4023
115
25
25
75
50
50
140
24
28
1
25
75
100
27
2
26
3
25
4
24
5
23
22
6
7
21
20
8
9
19
10
18
11
12
17
13
120
120
16
15
14
100
100
132.6
32.6
75
62.6
37.6
37.6
37.6
FORTY FIFTH AVENUE
FORTY-FOURTH AVENUE
QUINTARA
3500
2163
PACHECO
3901
240
1
2000
2001
FORTY-FOURTH AVENUE
FORTY-THIRD AVENUE
600
600
240
QUINTARA
3400

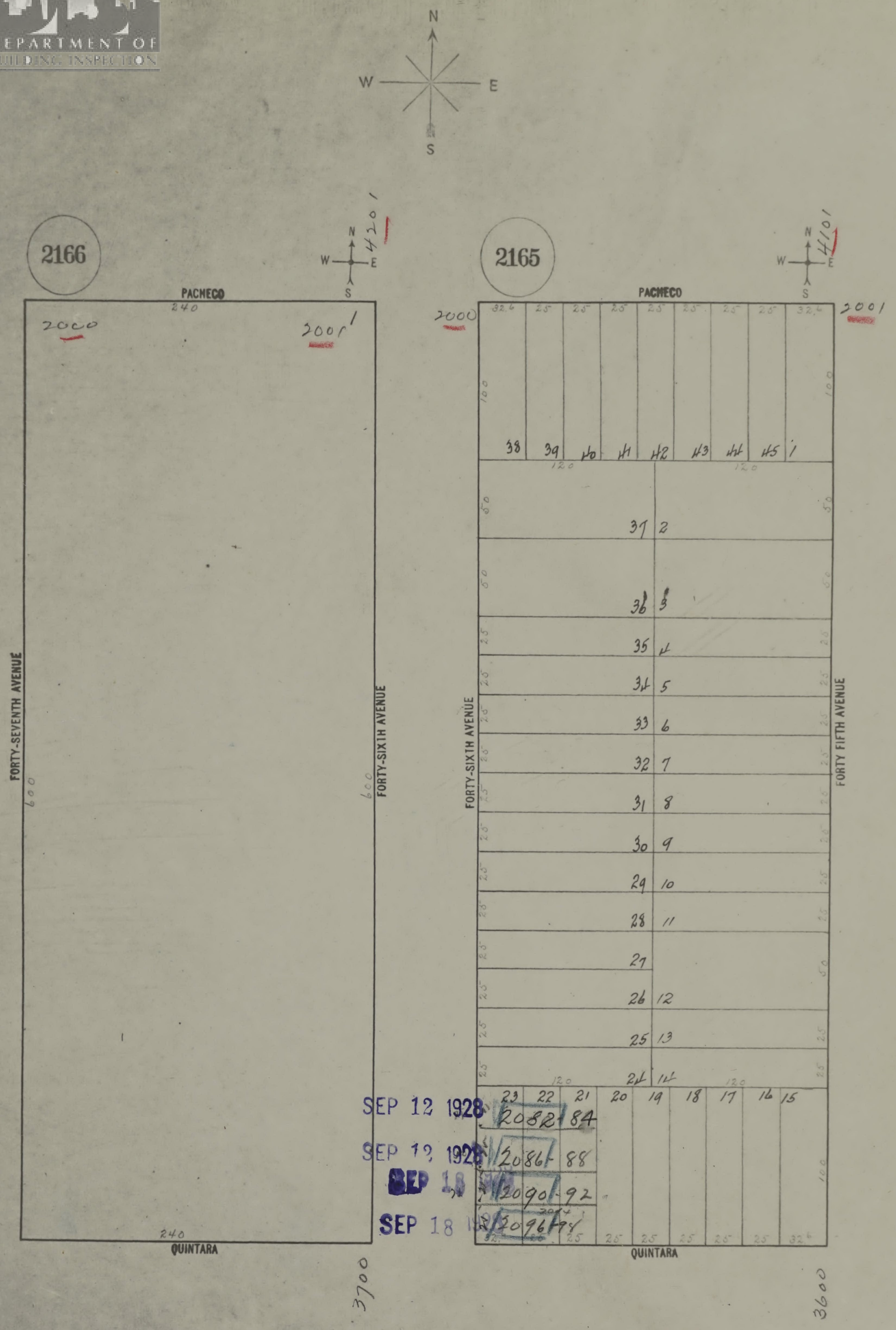
N
W
E
S
2166
PACHECO
240
2000
2001
4201
FORTY-SEVENTH AVENUE
600
FORTY-SIXTH AVENUE
240
QUINTARA
3700
2165
PACHECO
2000
2001
4101
32.6
25
38
39
40
41
42
43
44
45
1
100
120
50
37
2
36
3
35
4
34
5
33
6
32
7
31
8
30
9
29
10
28
11
27
26
12
25
13
24
14
23
22
21
20
19
18
17
16
15
FORTY-SIXTH AVENUE
FORTY FIFTH AVENUE
2082-84
2086-88
2090-92
2094
2096-98
QUINTARA
3600

SEP 12 1928
SEP 12 1928
SEP 18
SEP 18

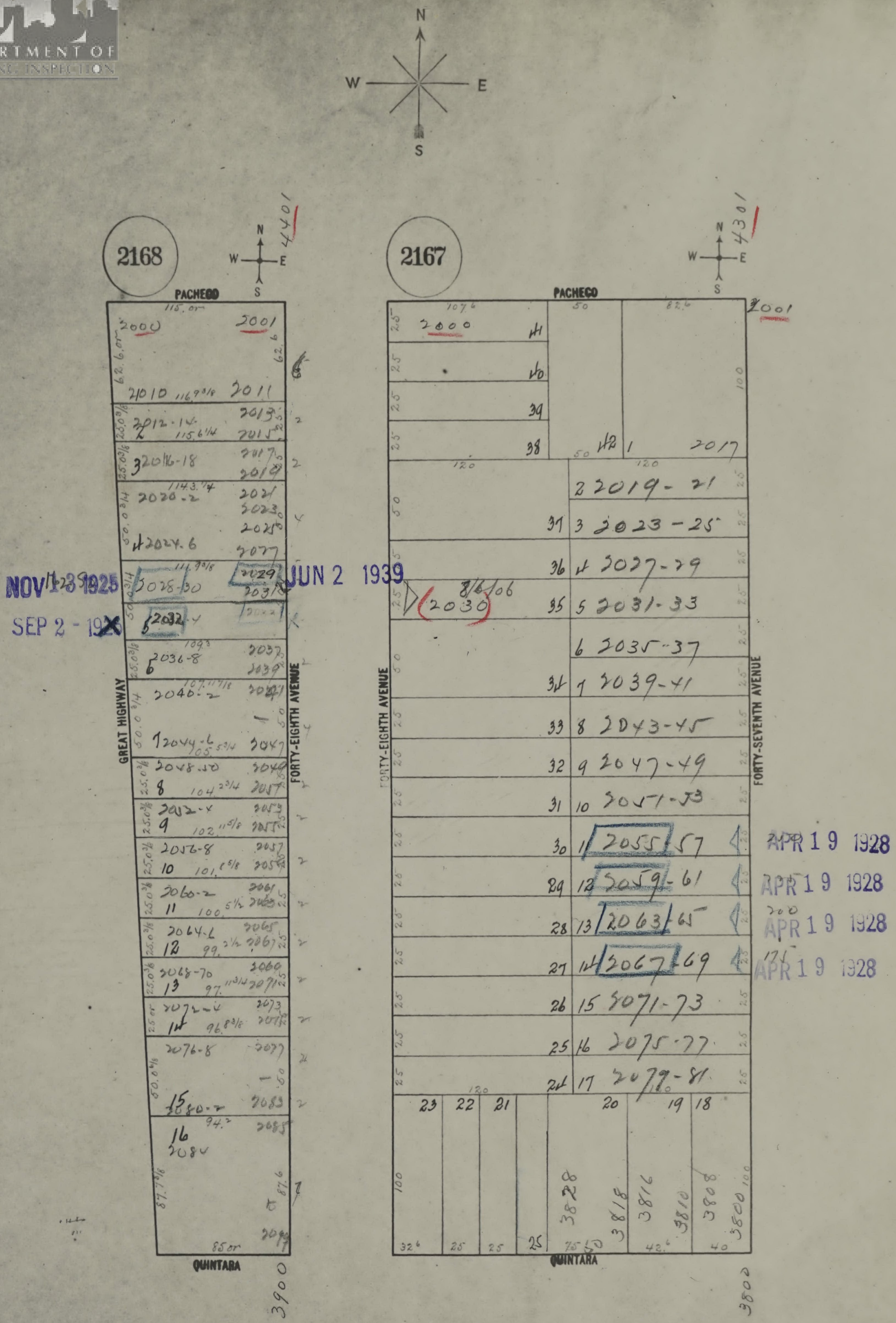
N
W
E
S
2168
4401
PACHECO
GREAT HIGHWAY
FORTY-EIGHTH AVENUE
QUINTARA
3900
2000
2001
2010
2011
2012-14
2013
2015
2016-18
2017
2019
2020-2
2021
2023
2024-6
2025
2027
2028-30
2029
2031
2032-4
2036-8
2037
2039
2040-2
2041
2044-6
2047
2048-50
2049
2051
2052-4
2053
2055
2056-8
2057
2059
2060-2
2061
2063
2064-6
2065
2067
2068-70
2069
2071
2072-4
2073
2075
2076-8
2077
2080-2
2083
2084
2085
2099
NOV 13 1925
SEP 2 - 1925
JUN 2 1939
2167
4301
PACHECO
FORTY-SEVENTH AVENUE
QUINTARA
3800
2000
2001
2017
2019-21
2023-25
2027-29
2030
2031-33
2035-37
2039-41
2043-45
2047-49
2051-53
2055-57
2059-61
2063-65
2067-69
2071-73
2075-77
2079-81
3828
3818
3816
3810
3808
3800
APR 19 1928
APR 19 1928
APR 19 1928
APR 19 1928

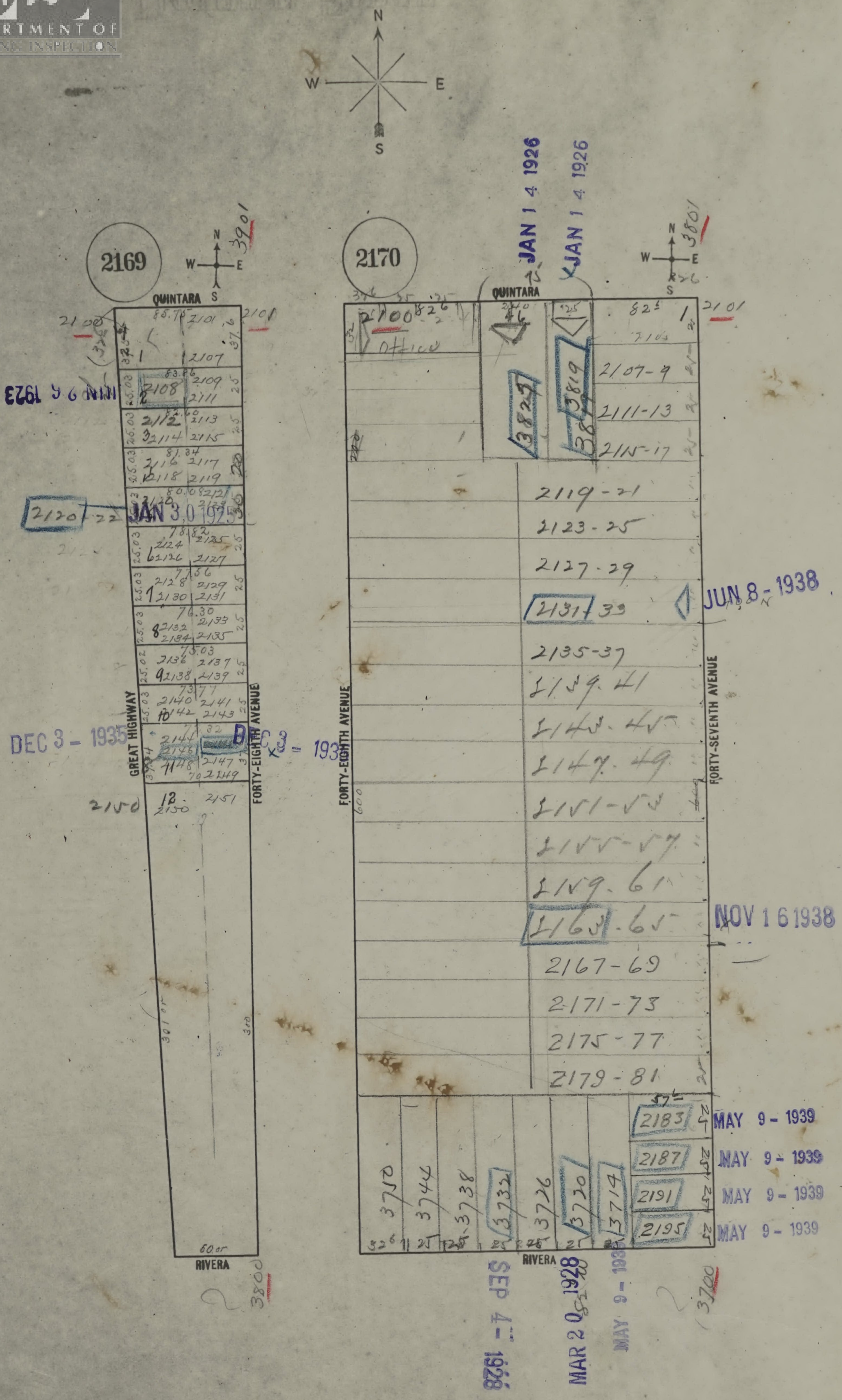
N
W
E
S
2169
2170
QUINTARA
RIVERA
GREAT HIGHWAY
FORTY-EIGHTH AVENUE
FORTY-SEVENTH AVENUE
3901
3801
3800
3700
2100
2101
2107
2108
2109
2111
2112
2113
2114
2115
2116
2117
2118
2119
2120
2124
2125
2126
2127
2128
2129
2130
2131
2132
2133
2134
2135
2136
2137
2138
2139
2140
2141
2142
2143
2145
2147
2149
2150
2151
Office
3825
3819
2107-9
2111-13
2115-17
2119-21
2123-25
2127-29
2131-33
2135-37
2139-41
2143-45
2147-49
2151-53
2155-57
2159-61
2163-65
2167-69
2171-73
2175-77
2179-81
2183
2187
2191
2195
3750
3744
3738
3732
3726
3720
3714
JUN 9 1923
JAN 30 1925
DEC 3 - 1935
DEC 3 - 1935
JAN 14 1926
JAN 14 1926
JUN 8 - 1938
NOV 16 1938
MAY 9 - 1939
MAY 9 - 1939
MAY 9 - 1939
MAY 9 - 1939
MAY 9 - 1939
SEP 4 - 1928
MAR 20 1928

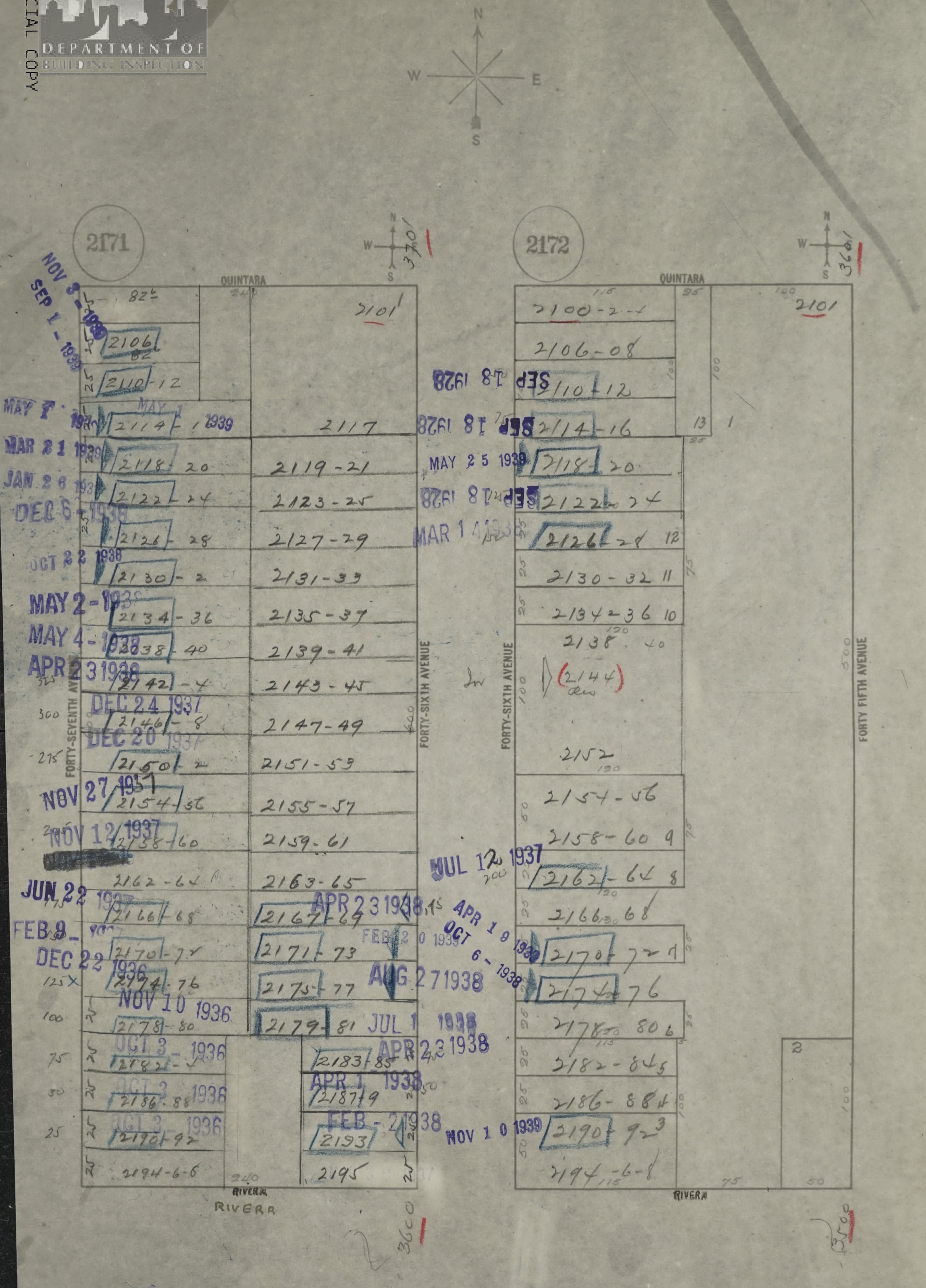
N
W
E
S
2171
2172
QUINTARA
FORTY-SEVENTH AVENUE
FORTY-SIXTH AVENUE
FORTY-SIXTH AVENUE
FORTY FIFTH AVENUE
RIVERA
RIVERA
RIVERA
3700
3600
3600
3500
2101
2101
2100-2-4
2106
2106-08
2110-12
2110-12
2114-16
2114-16
2117
2118-20
2118-20
2119-21
2122-24
2122-24
2123-25
2126-28
2126-28
2127-29
2130-2
2130-32
2131-33
2134-36
2134-36
2135-37
2138-40
2138-40
2139-41
2142-4
(2144)
2143-45
2146-8
2147-49
2150-2
2152
2151-53
2154-56
2154-56
2155-57
2158-60
2158-60
2159-61
2162-64
2162-64
2163-65
2166-68
2166-68
2167-69
2170-72
2170-72
2171-73
2174-76
2174-76
2175-77
2178-80
2178-80
2179-81
2182-4
2182-84
2183-85
2186-88
2186-88
2187-9
2190-92
2190-92
2193
2194-6-6
2194-6-8
2195
NOV 8 1939
SEP 1 1939
MAY 1 1939
MAR 21 1939
JAN 26 1939
DEC 6 1938
OCT 22 1938
MAY 2 1938
MAY 4 1938
APR 23 1938
DEC 24 1937
DEC 20 1937
NOV 27 1937
NOV 12 1937
JUN 22 1937
FEB 9 1937
DEC 22 1936
NOV 10 1936
OCT 3 1936
OCT 3 1936
OCT 3 1936
SEP 18 1928
SEP 18 1928
SEP 18 1928
MAY 25 1939
MAR 14 1938
JUL 12 1937
APR 23 1938
APR 19 1939
OCT 6 1938
FEB 20 1939
AUG 27 1938
JUL 1 1938
APR 23 1938
APR 1 1938
FEB 2 1938
NOV 10 1939

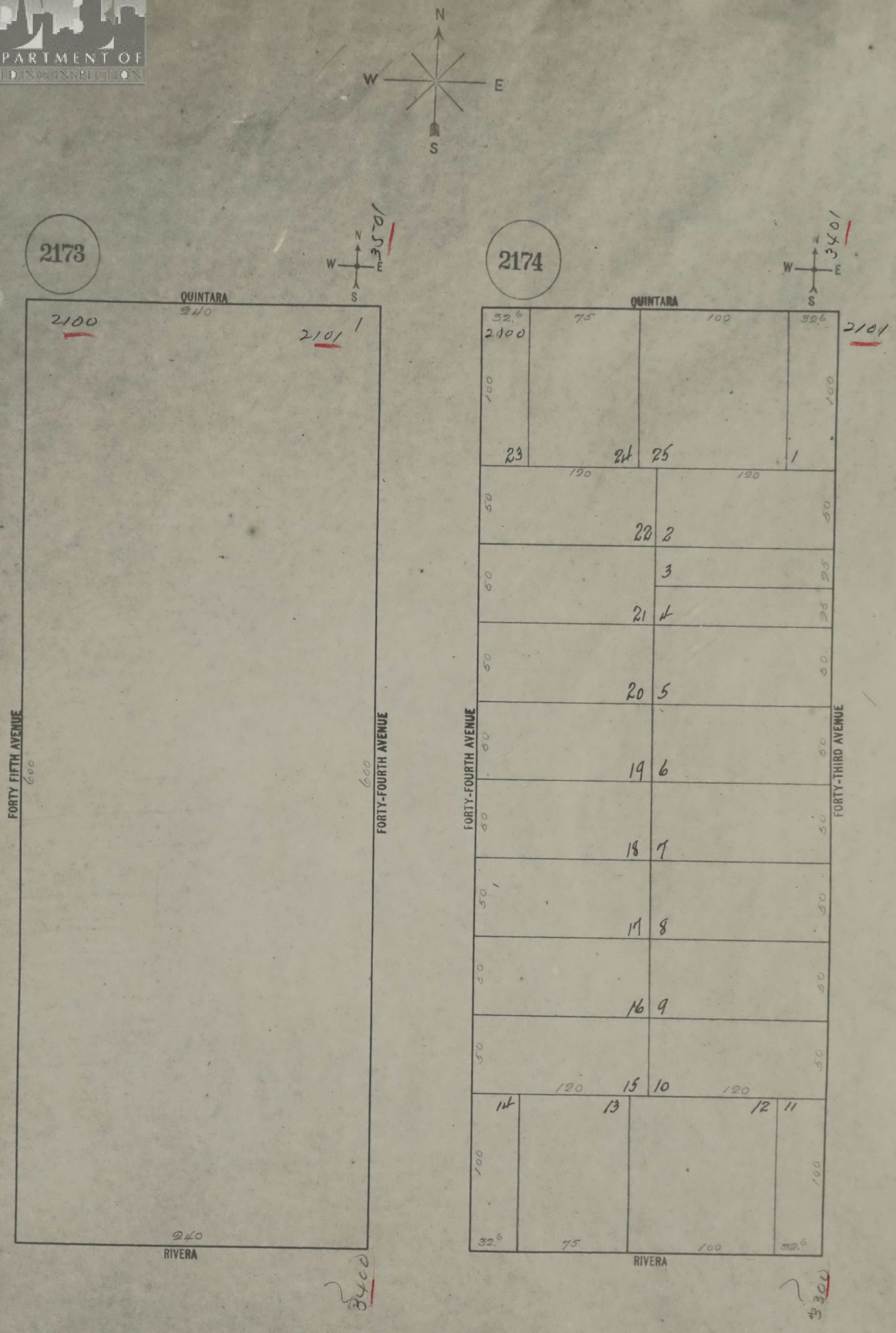
N
W
E
S
2173
3501
QUINTARA
240
2100
2101
1
FORTY FIFTH AVENUE
600
FORTY-FOURTH AVENUE
600
240
RIVERA
3400
2174
3401
QUINTARA
32.6
75
100
32.6
2100
2101
100
100
23
24
25
1
120
120
50
22
2
3
21
4
20
5
19
6
18
7
17
8
16
9
15
10
14
13
12
11
FORTY-FOURTH AVENUE
FORTY-THIRD AVENUE
25
25
100
100
32.6
75
100
32.6
RIVERA
3300

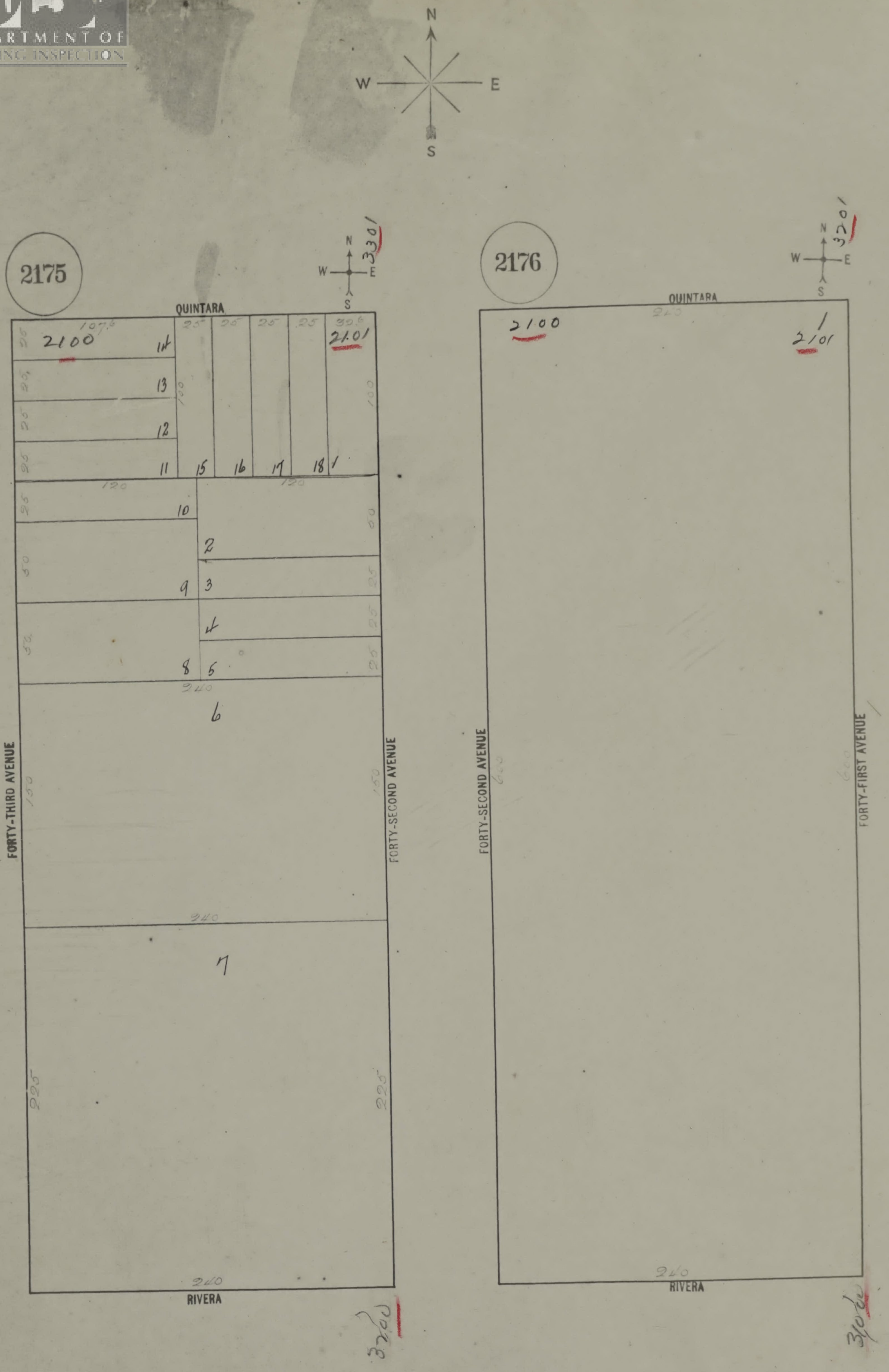
N
W
E
S
2175
QUINTARA
2100
2101
3301
14
13
12
11
15
16
17
18
1
10
2
9
3
4
8
5
6
7
120
240
107.6
FORTY-THIRD AVENUE
FORTY-SECOND AVENUE
RIVERA
3200
2176
QUINTARA
2100
2101
1
3201
FORTY-SECOND AVENUE
FORTY-FIRST AVENUE
RIVERA
240
600
3202


2177
N
W
E
S
3101
QUINTARA
2100
240
2101
FORTY-FIRST AVENUE
600
FORTIETH AVENUE
600
240
RIVERA
3100


2178
N
W
E
S
3001
QUINTARA
2100
240
2101
FORTIETH AVENUE
600
THIRTY-NINTH AVENUE
600
240
RIVERA
3000

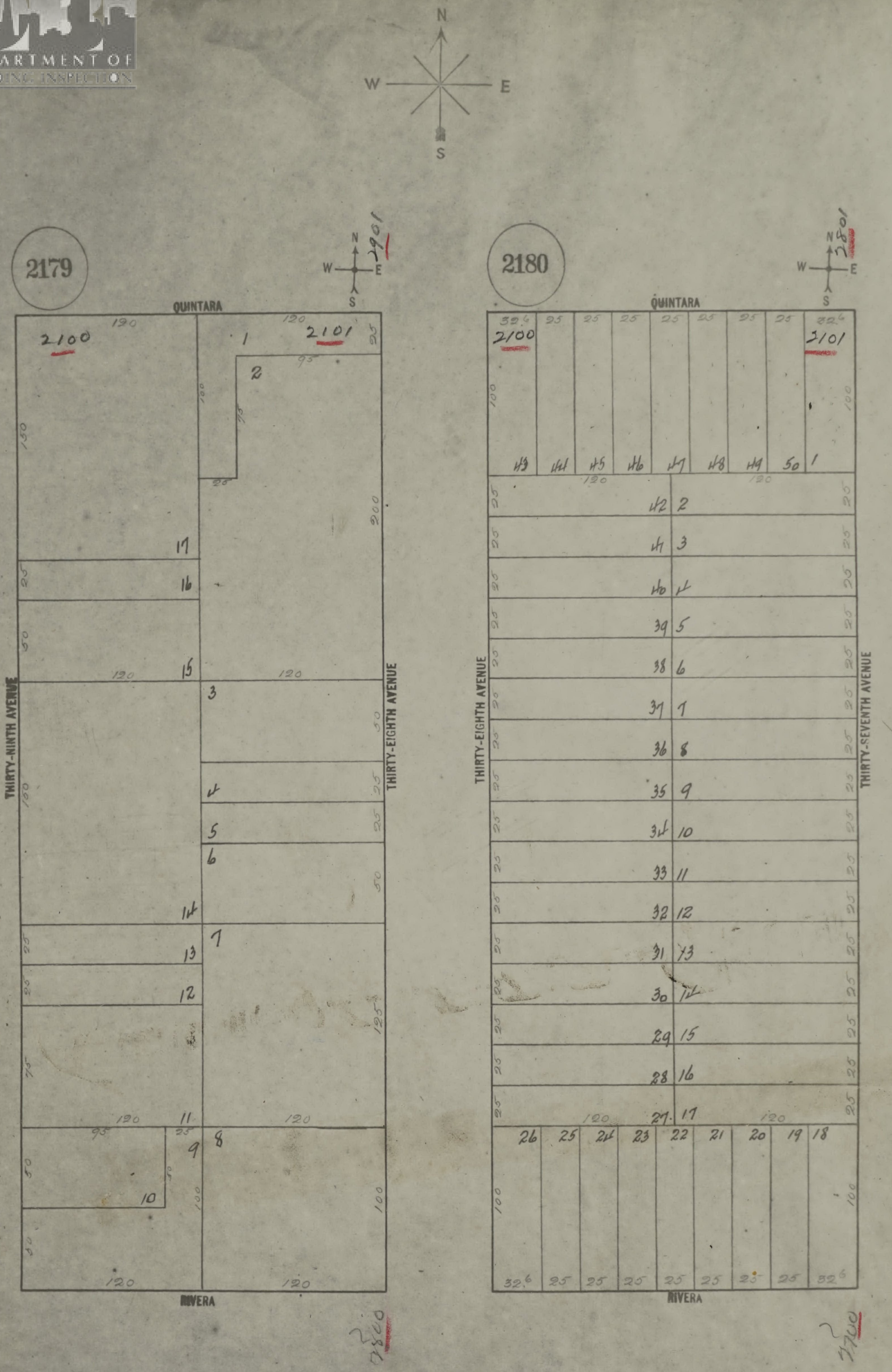
N
W
E
S
2179
QUINTARA
THIRTY-NINTH AVENUE
THIRTY-EIGHTH AVENUE
RIVERA
2100
2101
2901
2300
1
2
3
4
5
6
7
8
9
10
11
12
13
14
15
16
17
120
150
200
100
95
75
25
50
125
2180
QUINTARA
THIRTY-EIGHTH AVENUE
THIRTY-SEVENTH AVENUE
RIVERA
2100
2101
2801
2700
32.6
43
44
45
46
47
48
49
50
1
2
3
4
5
6
7
8
9
10
11
12
13
14
15
16
17
18
19
20
21
22
23
24
25
26
27
28
29
30
31
32
33
34
35
36
37
38
39
40
41
42
120
100
25

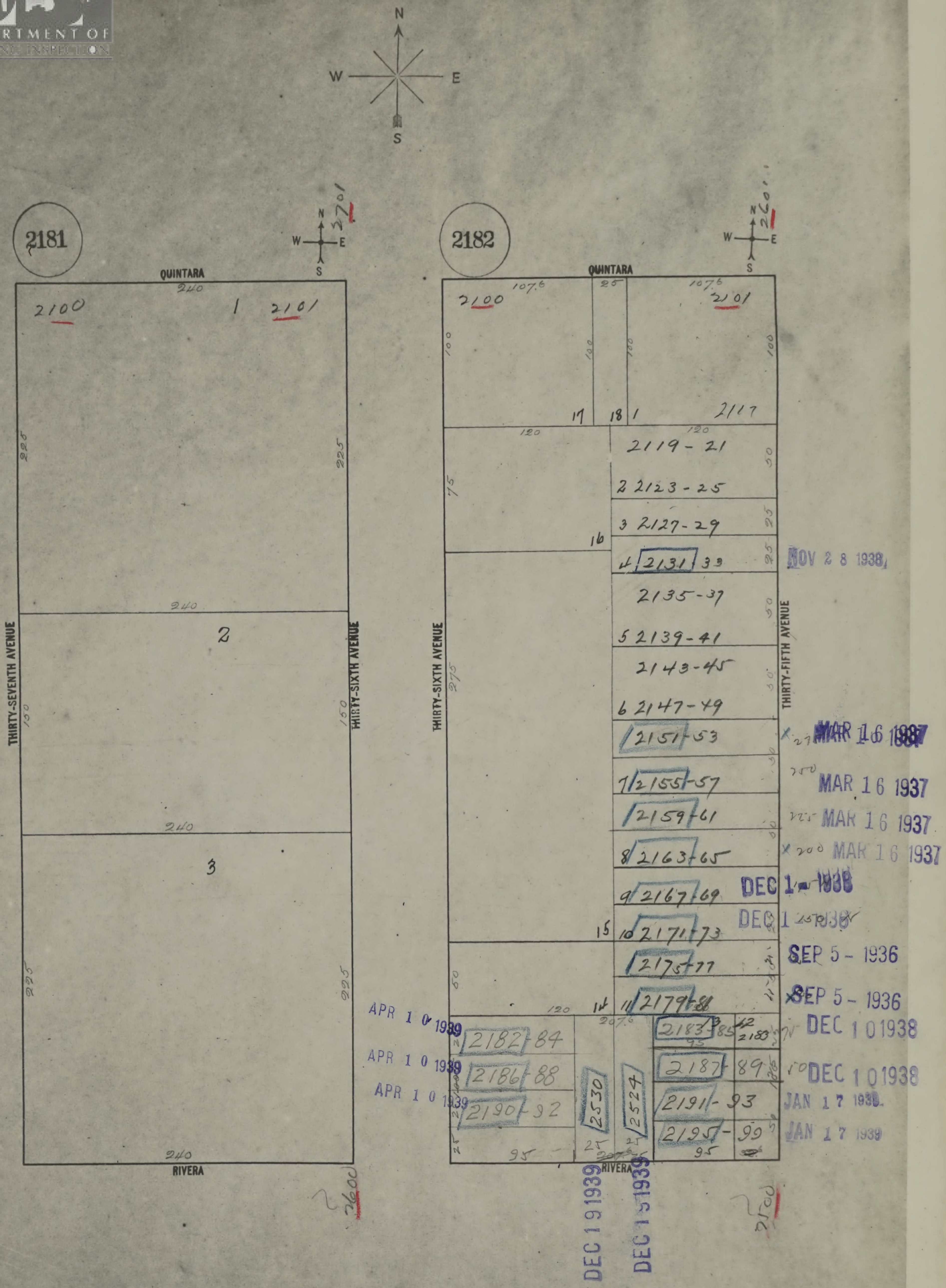
N
W
E
S
2181
QUINTARA
240
2100
1
2101
3701
225
2
THIRTY-SEVENTH AVENUE
THIRTY-SIXTH AVENUE
150
3
225
240
RIVERA
2600
2182
QUINTARA
107.6
25
2100
2101
100
17
18
1
2117
120
2119-21
2 2123-25
3 2127-29
16
4 2131-33
2135-37
5 2139-41
2143-45
6 2147-49
2151-53
7 2155-57
2159-61
8 2163-65
9 2167-69
15
10 2171-73
2175-77
14
11 2179-81
2182-84
2186-88
2190-92
2530
2524
2183-85
2187-89
2191-93
2195-99
95
THIRTY-SIXTH AVENUE
THIRTY-FIFTH AVENUE
RIVERA
2601
2500
NOV 28 1938
MAR 16 1937
MAR 16 1937
MAR 16 1937
MAR 16 1937
DEC 1 1938
DEC 1 1938
SEP 5 1936
SEP 5 1936
DEC 10 1938
DEC 10 1938
JAN 17 1939
JAN 17 1939
APR 10 1939
APR 10 1939
APR 10 1939
DEC 19 1939
DEC 15 1939

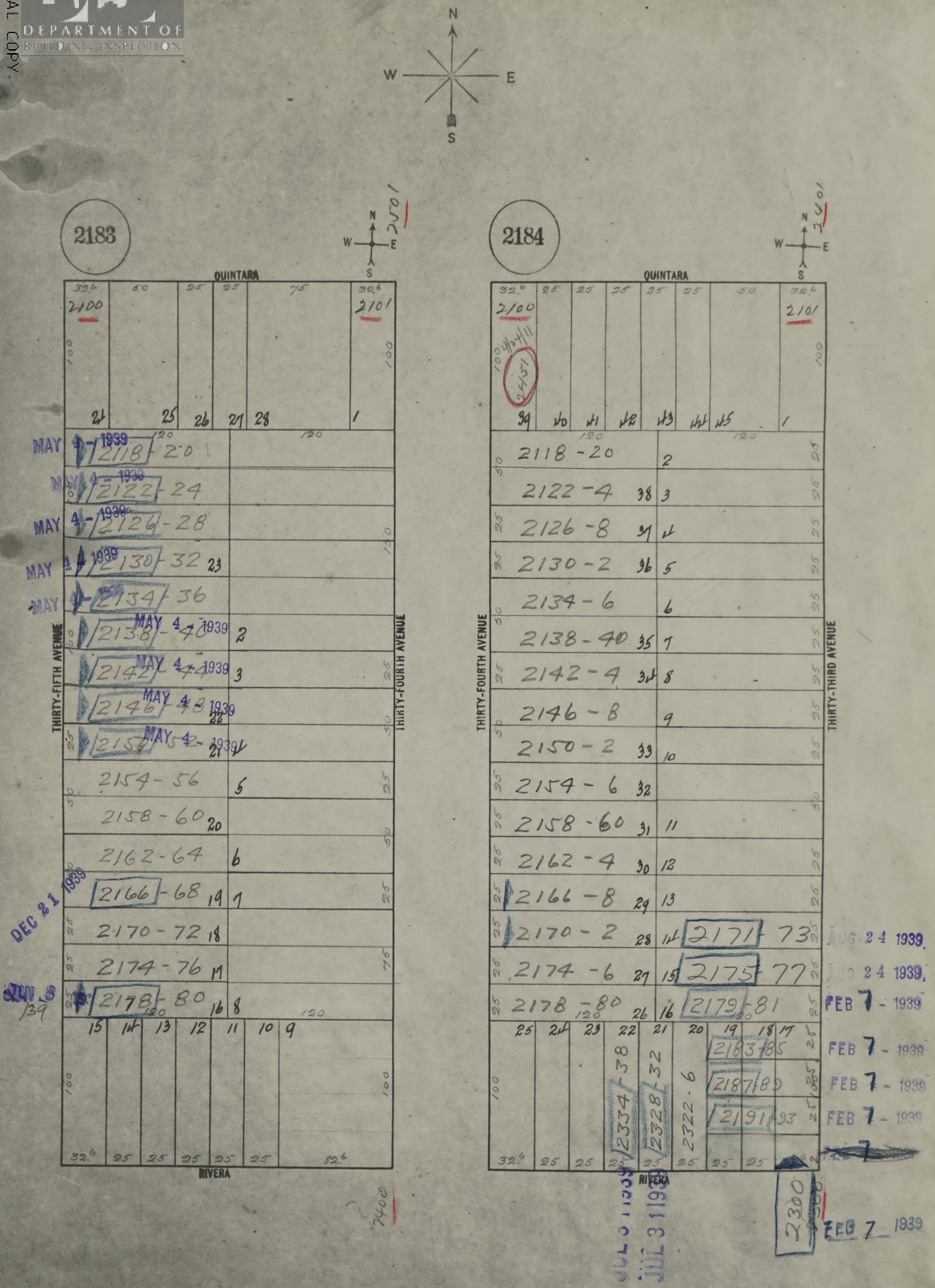
N
W
E
S
2183
2184
QUINTARA
RIVERA
THIRTY-FIFTH AVENUE
THIRTY-FOURTH AVENUE
THIRTY-THIRD AVENUE
2101
2401
2400
2100
2118-20
2122-24
2126-28
2130-32
2134-36
2138-40
2142-44
2146-48
2150-52
2154-56
2158-60
2162-64
2166-68
2170-72
2174-76
2178-80
2171-73
2175-77
2179-81
2183-85
2187-89
2191-93
2334-38
2328-32
2322-6
2300
2451
MAY 4 - 1939
DEC 21 1939
JUN 8 1939
AUG 24 1939
FEB 7 - 1939
JUL 31 1939

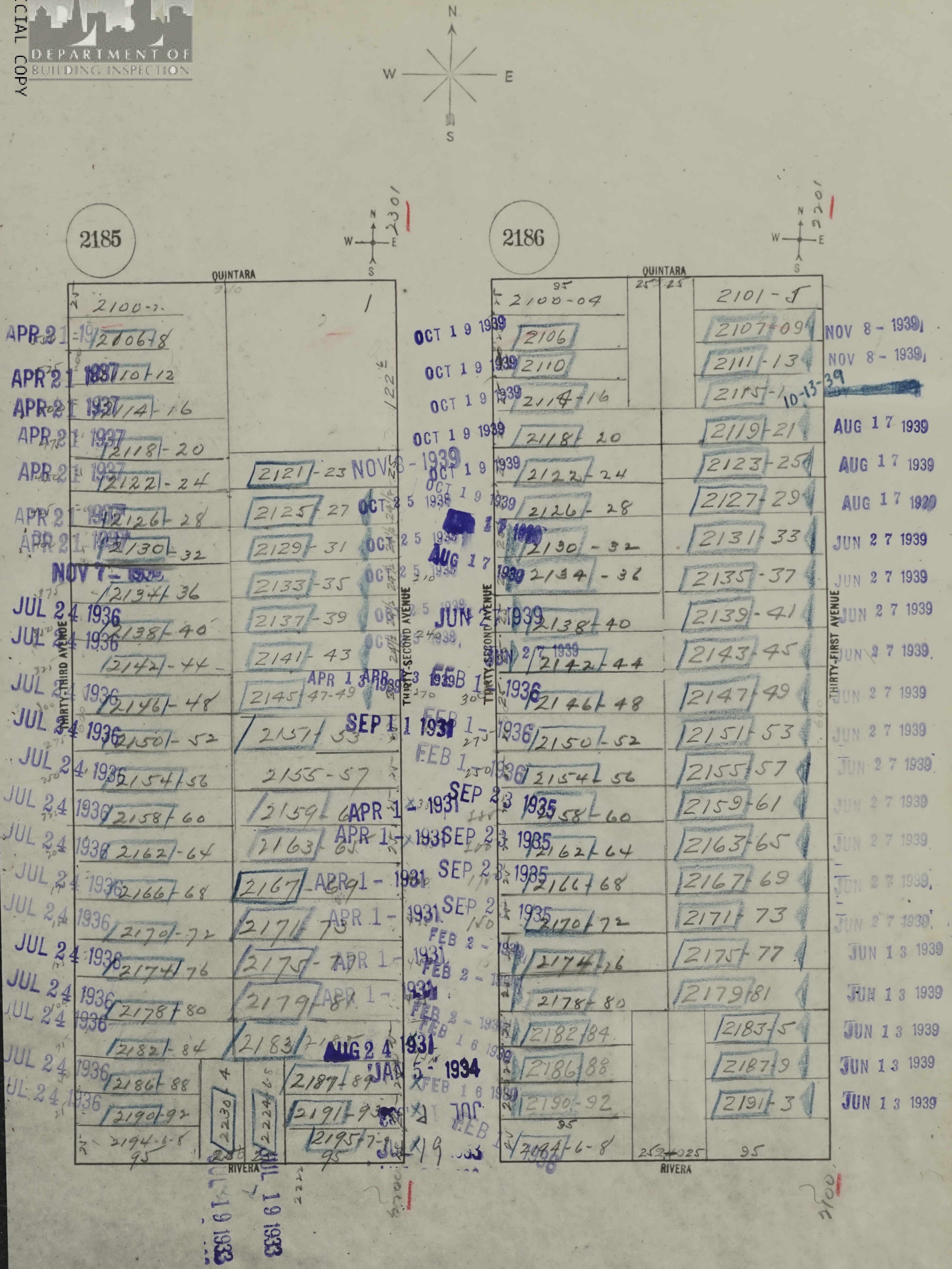
N
W
E
S
2185
2186
QUINTARA
RIVERA
THIRTY-THIRD AVENUE
THIRTY-SECOND AVENUE
THIRTY-FIRST AVENUE
2301
2201
2100
2100-04
2101-5
2106-8
2110-12
2114-16
2118-20
2122-24
2126-28
2130-32
2134-36
2138-40
2142-44
2146-48
2150-52
2154-56
2158-60
2162-64
2166-68
2170-72
2174-76
2178-80
2182-84
2186-88
2190-92
2194-6-8
2121-23
2125-27
2129-31
2133-35
2137-39
2141-43
2145-47-49
2151-53
2155-57
2159
2163
2167
2171-73
2175
2179
2183
2187-89
2191-93
2195-7-9
2230
2224
2106
2110
2107-09
2111-13
2115-17
2119-21
2123-25
2127-29
2131-33
2135-37
2139-41
2143-45
2147-49
2151-53
2155-57
2159-61
2163-65
2167-69
2171-73
2175-77
2179-81
2183-5
2187-9
2191-3
10-13-39
APR 21 1937
NOV 7 1935
JUL 24 1936
OCT 19 1939
OCT 25 1938
NOV 8 1939
AUG 17 1939
JUN 27 1939
JUN 13 1939
APR 1 1931
SEP 11 1931
SEP 23 1935
FEB 1 1936
FEB 2 1939
FEB 16 1939
AUG 24 1931
JAN 5 1934
JUL 19 1933
95
25

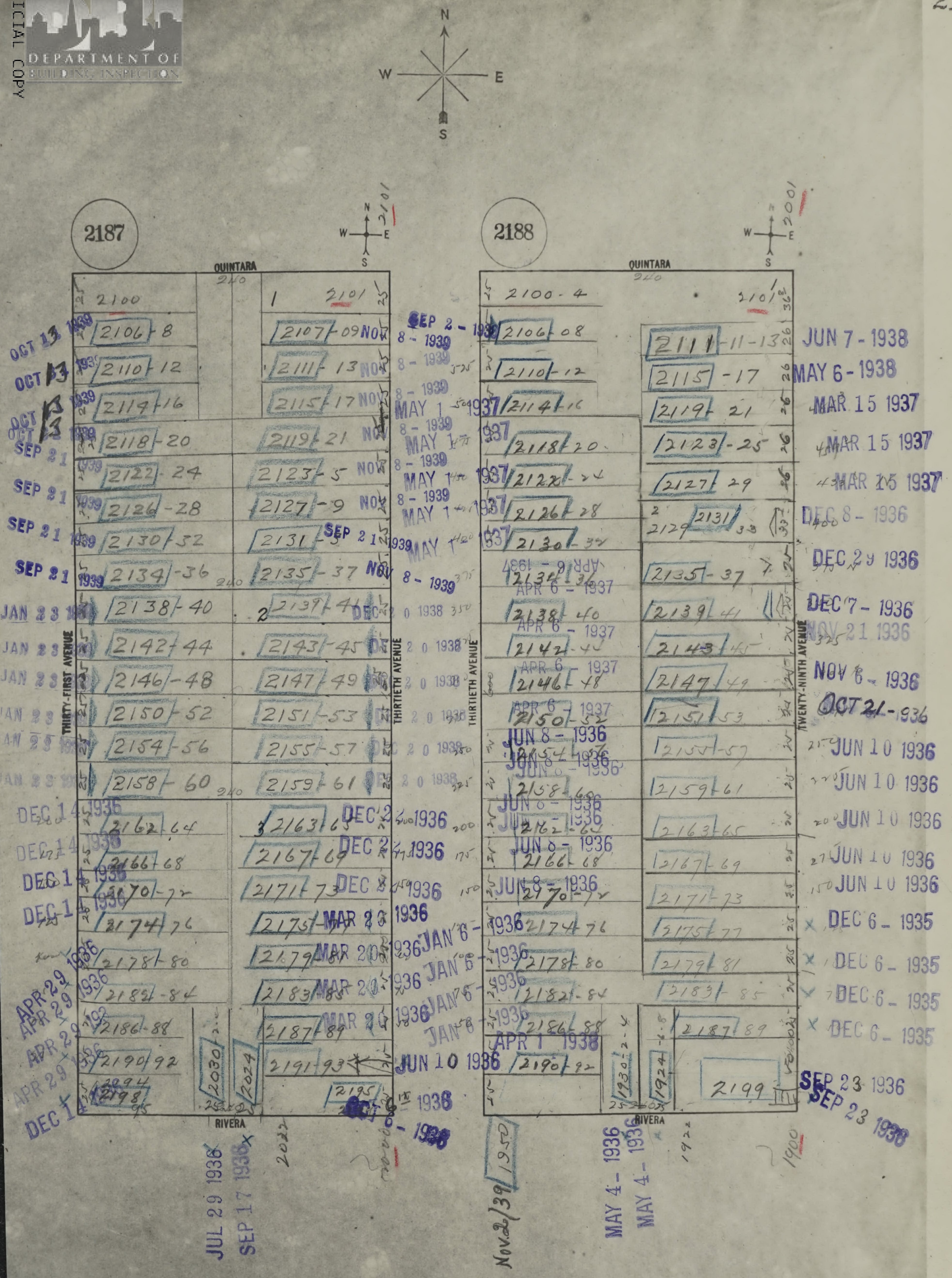
N
W
E
S
2187
2188
QUINTARA
RIVERA
THIRTY-FIRST AVENUE
THIRTIETH AVENUE
TWENTY-NINTH AVENUE
2100
2101
2106-8
2110-12
2114-16
2118-20
2122-24
2126-28
2130-32
2134-36
2138-40
2142-44
2146-48
2150-52
2154-56
2158-60
2162-64
2166-68
2170-72
2174-76
2178-80
2182-84
2186-88
2190-92
2194
2198
2107-09
2111-13
2115-17
2119-21
2123-25
2127-29
2131
2135-37
2139-41
2143-45
2147-49
2151-53
2155-57
2159-61
2163-65
2167-69
2171-73
2175-77
2179-81
2183-85
2187-89
2191-93
2195
2030
2024
2022
1950
1930
1924
1922
1900
2100-4
2199
JUN 7 - 1938
MAY 6 - 1938
MAR 15 1937
DEC 8 - 1936
DEC 29 1936
DEC 7 - 1936
NOV 21 1936
NOV 6 - 1936
OCT 21 - 1936
JUN 10 1936
DEC 6 - 1935
SEP 23 1936
OCT 13 1939
SEP 21 1939
JAN 23 1939
DEC 14 1936
APR 29 1936
NOV 8 - 1939
MAY 1 1937
DEC 20 1938
MAR 20 1936
JAN 6 - 1936
JUN 10 1936
OCT 6 - 1936
SEP 2 - 1938
APR 6 - 1937
JUN 8 - 1936
APR 1 1938
JUL 29 1936
SEP 17 1936
Nov 2/39
MAY 4 - 1936

2189
2190

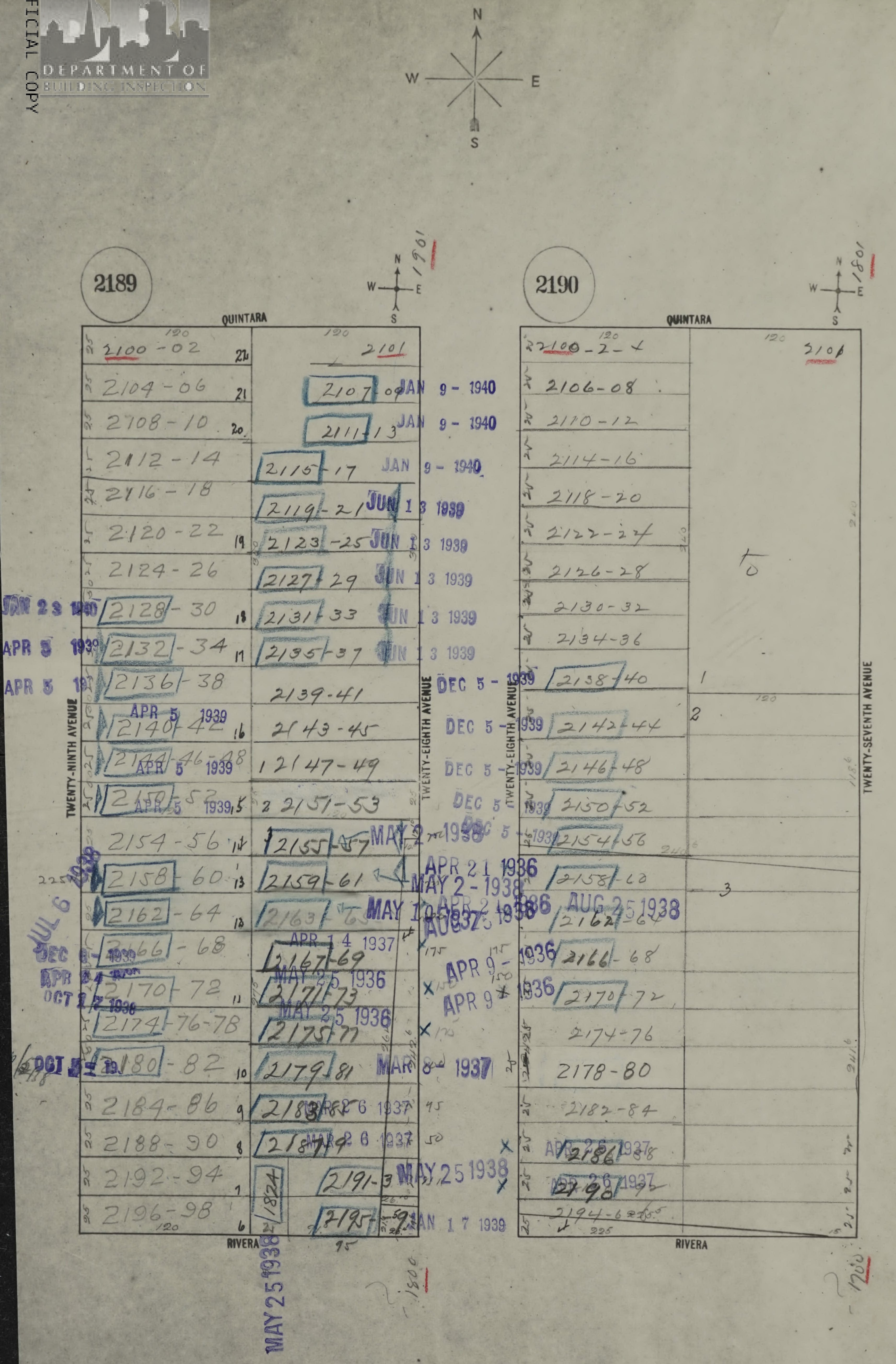
N
W
E
S
2189
QUINTARA
TWENTY-NINTH AVENUE
TWENTY-EIGHTH AVENUE
RIVERA
1901
2100-02
2104-06
2108-10
2112-14
2116-18
2120-22
2124-26
2128-30
2132-34
2136-38
2140-42
2144-46-48
2150-52
2154-56
2158-60
2162-64
2166-68
2170-72
2174-76-78
2180-82
2184-86
2188-90
2192-94
2196-98
2101
2107-09
2111-13
2115-17
2119-21
2123-25
2127-29
2131-33
2135-37
2139-41
2143-45
2147-49
2151-53
2155-57
2159-61
2163-65
2167-69
2171-73
2175-77
2179-81
2183
2187
2191-3
2195-97
1824
1800
JAN 9 - 1940
JAN 9 - 1940
JAN 9 - 1940
JUN 13 1939
JUN 13 1939
JUN 13 1939
JUN 13 1939
JUN 13 1939
JAN 23 1940
APR 5 1939
APR 5 1939
APR 5 1939
APR 5 1939
APR 5 1939
JUL 6 1938
DEC 6 1939
APR 24 1939
OCT 12 1938
OCT 5 1939
MAY 2 1938
APR 21 1936
MAY 2 - 1938
MAY 10 1938
APR 14 1937
MAY 25 1936
MAY 25 1936
MAR 8 1937
MAR 26 1937
MAR 26 1937
MAY 25 1938
MAY 25 1938
JAN 17 1939
2190
QUINTARA
TWENTY-EIGHTH AVENUE
TWENTY-SEVENTH AVENUE
RIVERA
1801
2100-2-4
2106
2106-08
2110-12
2114-16
2118-20
2122-24
2126-28
2130-32
2134-36
2138-40
2142-44
2146-48
2150-52
2154-56
2158-60
2162-64
2166-68
2170-72
2174-76
2178-80
2182-84
2186
2190
2194-6
DEC 5 - 1939
DEC 5 - 1939
DEC 5 - 1939
DEC 5 1939
DEC 5 1939
APR 21 1936
AUG 25 1938
AUG 25 1938
APR 9 - 1936
APR 9 1936
APR 26 1937
APR 26 1937
1
2
3
1700

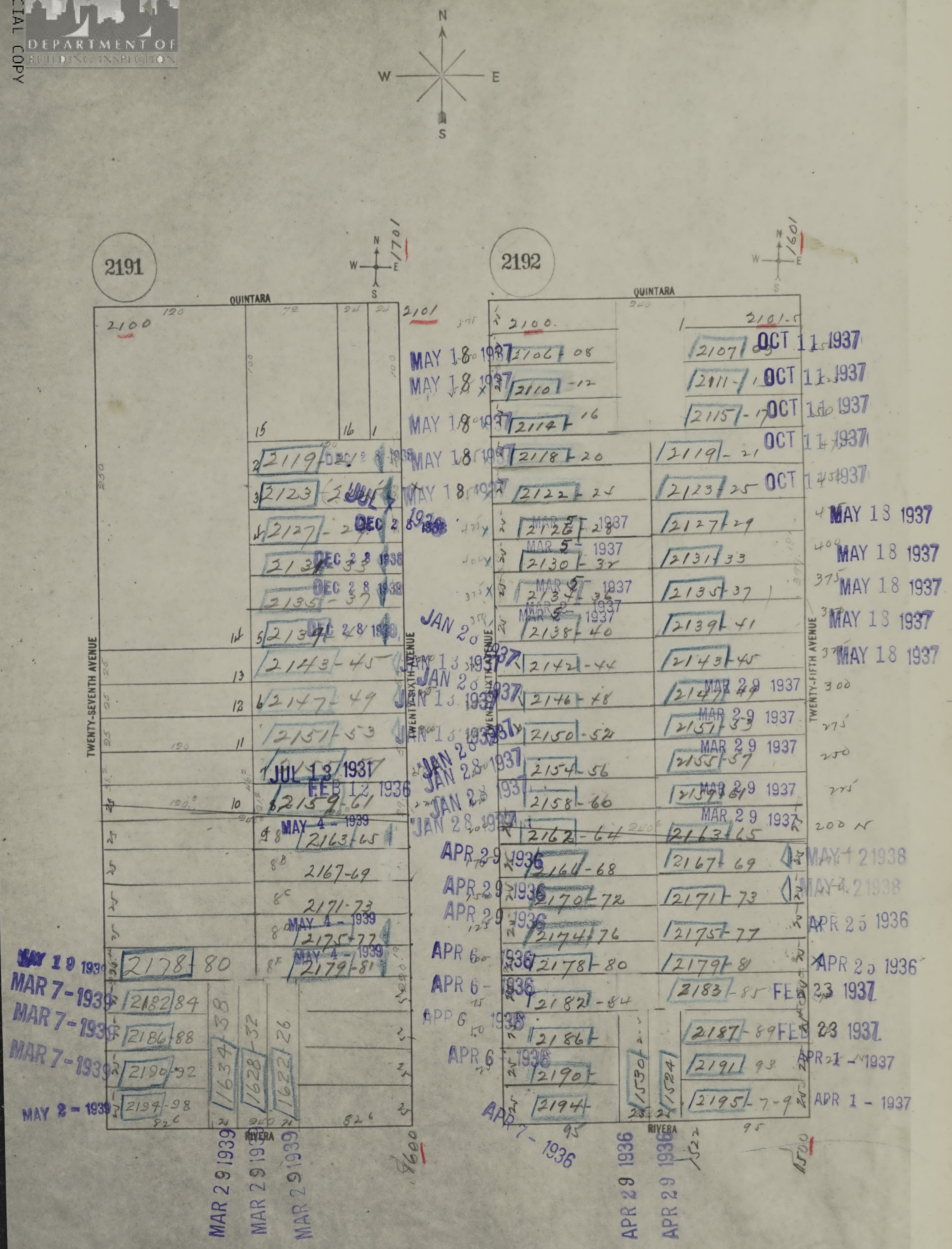
N
W
E
S
2191
2192
QUINTARA
RIVERA
TWENTY-SEVENTH AVENUE
TWENTY-SIXTH AVENUE
TWENTY-FIFTH AVENUE
1701
1601
1600
1500
2100
2101
2101-5
2106-08
2110-12
2114-16
2118-20
2122-24
2126-28
2130-32
2134-36
2138-40
2142-44
2146-48
2150-52
2154-56
2158-60
2162-64
2166-68
2170-72
2174-76
2178-80
2182-84
2186-88
2190
2194
2107-09
2111-13
2115-17
2119-21
2123-25
2127-29
2131-33
2135-37
2139-41
2143-45
2147-49
2151-53
2155-57
2159-61
2163-65
2167-69
2171-73
2175-77
2179-81
2183-85
2187-89
2191-93
2195-7-9
1530
1524
1634-38
1628-32
1622-26
MAY 18 1937
OCT 11 1937
MAR 5 1937
MAR 29 1937
DEC 28 1938
JUL 13 1931
FEB 12 1936
JAN 28 1937
MAY 4 1939
APR 29 1936
APR 6 1936
APR 7 1936
MAY 19 1939
MAR 7 1939
MAY 2 1939
MAR 29 1939
MAY 12 1938
APR 25 1936
FEB 23 1937
APR 1 1937

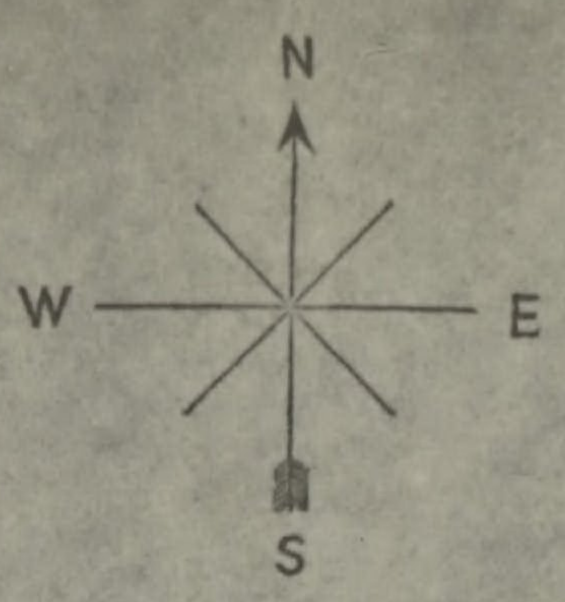
N
W
E
S

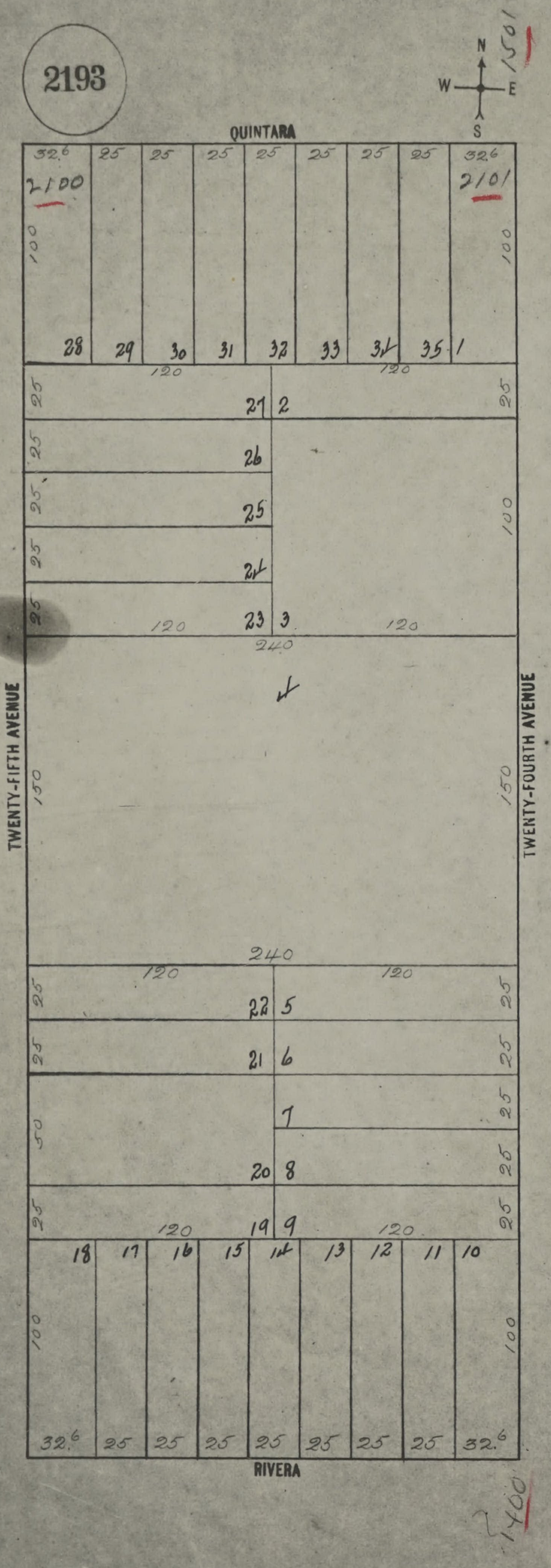
2193
QUINTARA
RIVERA
TWENTY-FIFTH AVENUE
TWENTY-FOURTH AVENUE
N
W
E
S
1501
1400
2100
2101
28
29
30
31
32
33
34
35
1
27
2
26
25
24
23
3
4
22
5
21
6
7
20
8
19
9
18
17
16
15
14
13
12
11
10
120
240
150
100
25
32.6

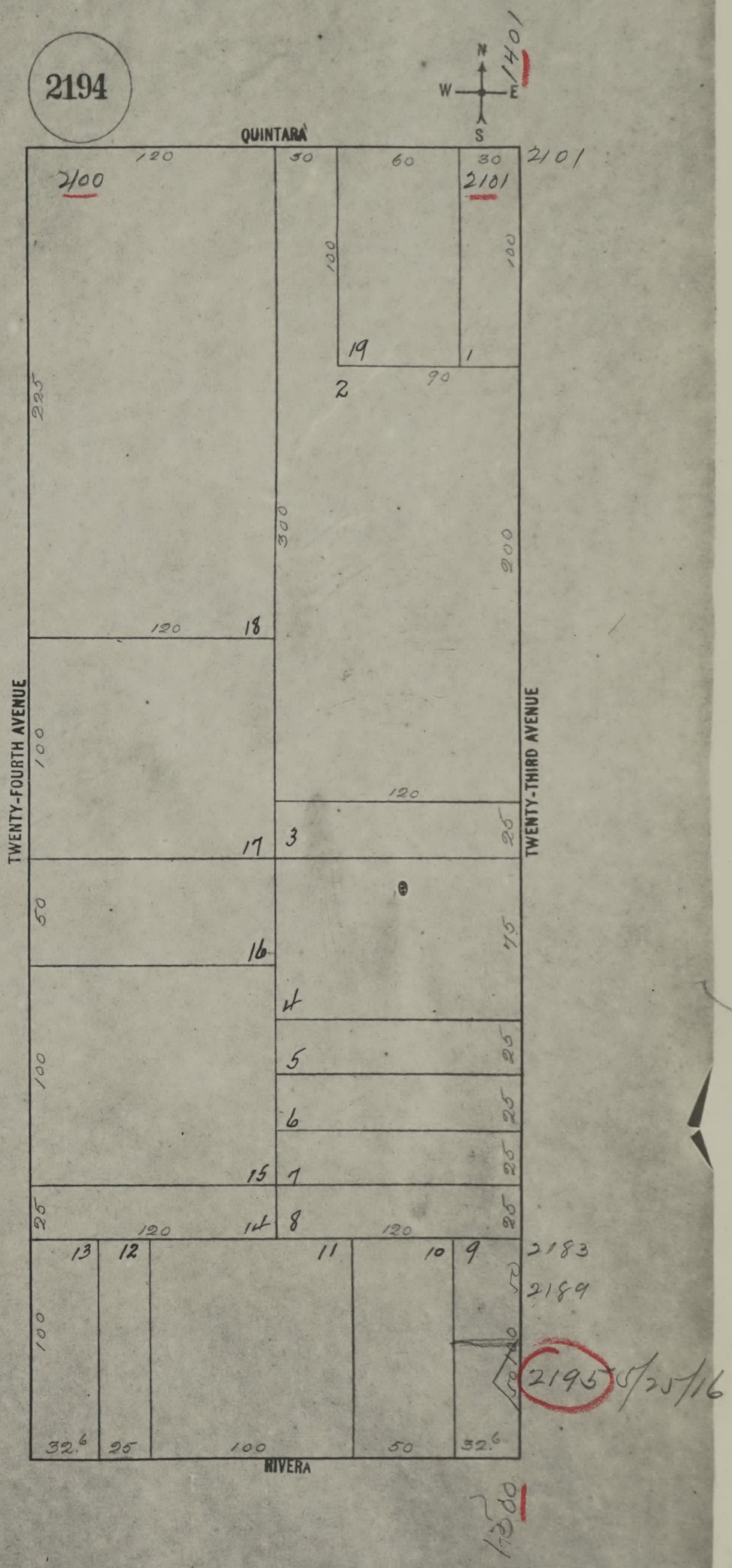
2194
QUINTARA
RIVERA
TWENTY-FOURTH AVENUE
TWENTY-THIRD AVENUE
N
W
E
S
1401
1300
2100
2101
2101
19
1
2
18
17
3
16
4
5
6
7
15
14
8
13
12
11
10
9
2183
2189
2195
5/25/16
120
50
60
30
90
225
300
200
100
75
25
32.6

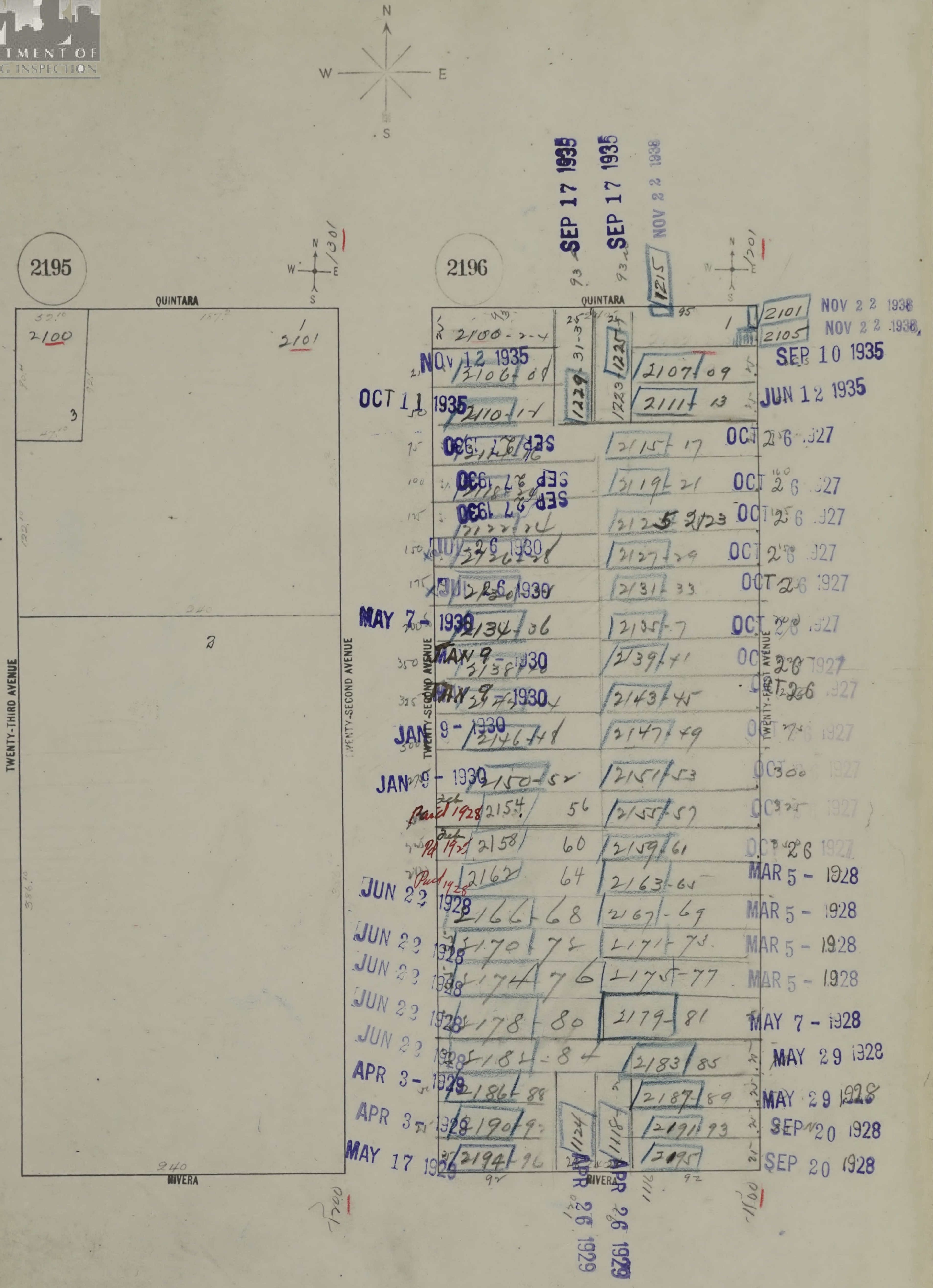
N
W
E
S
2195
2196
QUINTARA
RIVERA
TWENTY-THIRD AVENUE
TWENTY-SECOND AVENUE
TWENTY-FIRST AVENUE
2100
2101
1
2
3
240
1301
1700
1201
1100
2100-2-4
2106-08
2110-14
2107-09
2111-13
1215
1225
1229
1223
2101
2105
2115-17
2119-21
2123
2127-29
2131-33
2134-36
2135-37
2138
2139-41
2143-45
2146-48
2147-49
2150-52
2151-53
2154-56
2155-57
2158-60
2159-61
2162-64
2163-65
2166-68
2167-69
2170-72
2171-73
2174-76
2175-77
2178-80
2179-81
2182-84
2183-85
2186-88
2187-89
2190-92
2191-93
2194-96
2195
1124
1118
Paid 1928
SEP 17 1935
SEP 17 1935
NOV 22 1938
NOV 22 1938
NOV 22 1938
NOV 12 1935
SEP 10 1935
OCT 11 1935
JUN 12 1935
SEP 27 1930
OCT 26 1927
JUN 26 1930
MAY 7 1930
MAY 9 1930
JAN 9 1930
MAR 5 1928
JUN 22 1928
MAY 7 1928
MAY 29 1928
APR 3 1928
SEP 20 1928
MAY 17 1928
APR 26 1929

2197
2198

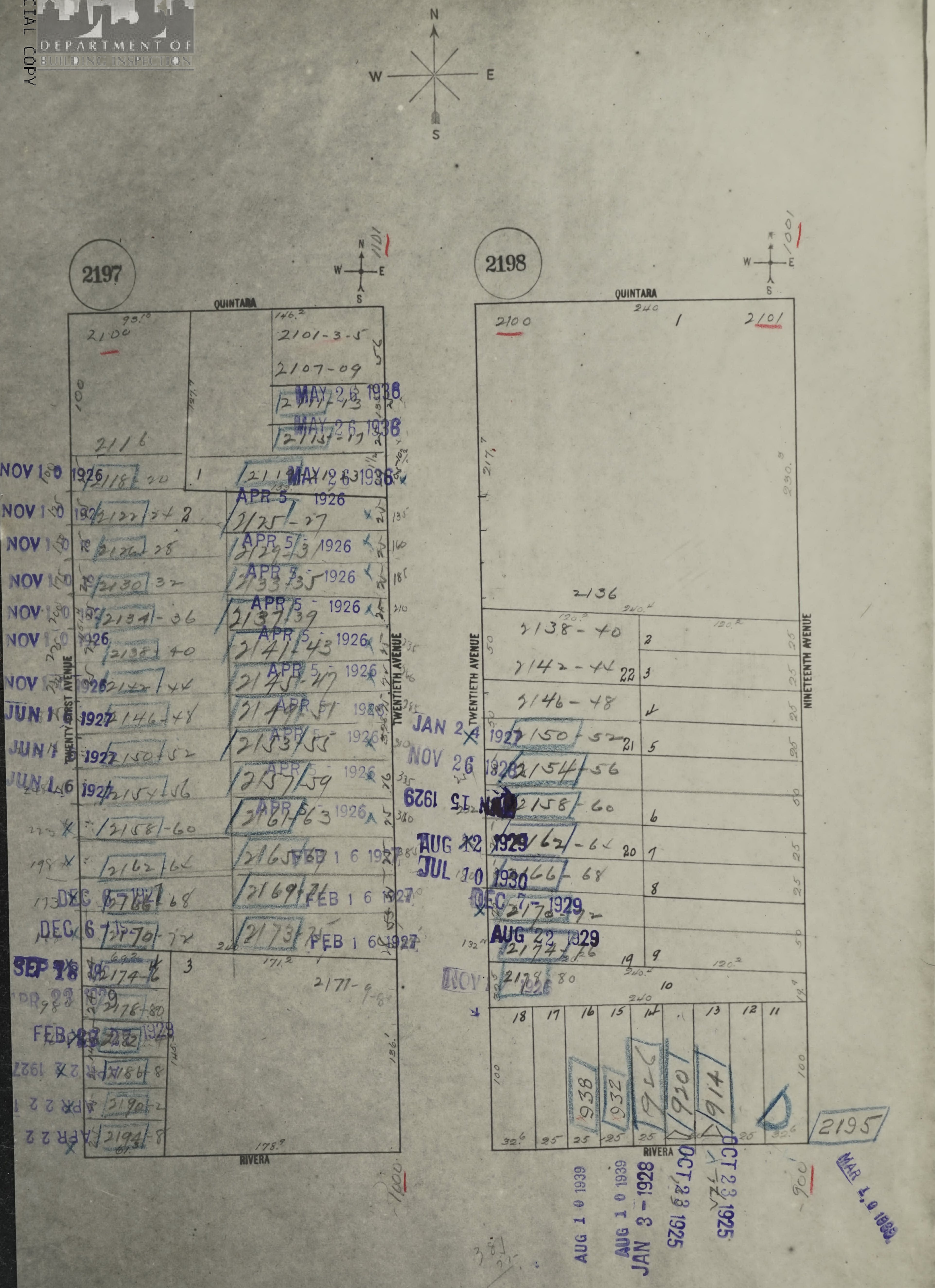
N
W
E
S
2197
2198
QUINTARA
RIVERA
TWENTY-FIRST AVENUE
TWENTIETH AVENUE
NINETEENTH AVENUE
2100
2101
2101-3-5
2107-09
2116
2118-20
2122-24
2126-28
2130-32
2134-36
2138-40
2142-44
2146-48
2150-52
2154-56
2158-60
2162-64
2166-68
2170-72
2174-76
2178-80
2186-88
2190-92
2194-98
2125-27
2129-31
2133-35
2137-39
2141-43
2145-47
2149-51
2153-55
2157-59
2161-63
2165-67
2169-71
2173-75
2171-9
2136
2138-40
2142-44
2146-48
2150-52
2154-56
2158-60
2162-64
2166-68
2170-72
2174-76
2178-80
938
932
926
920
914
2195
1100
900
MAY 26 1936
APR 5 1926
NOV 10 1926
JUN 1 1927
DEC 6 1927
FEB 16 1927
SEP 28 1929
APR 23 1929
FEB 23 1929
APR 22 1927
JAN 24 1927
NOV 26 1928
JUN 15 1929
AUG 12 1929
JUL 10 1930
DEC 7 1929
AUG 22 1929
AUG 10 1939
JAN 3 1928
OCT 23 1925
MAR 10 1939

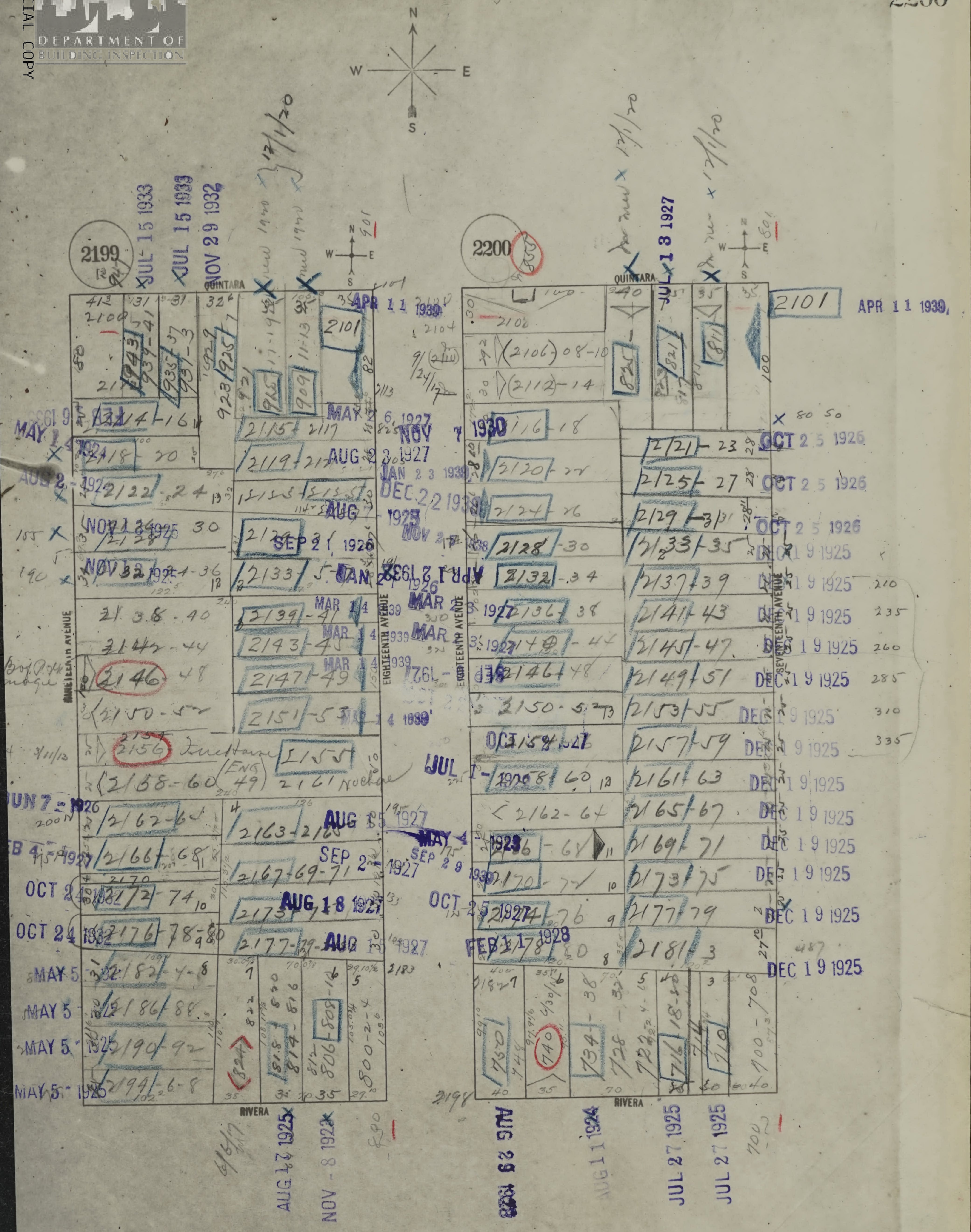
N
W
E
S
2199
2200
QUINTARA
RIVERA
NINETEENTH AVENUE
EIGHTEENTH AVENUE
SEVENTEENTH AVENUE
JUL 15 1933
JUL 15 1939
NOV 29 1932
APR 11 1939
2101
2104
2106
(2106)-08-10
(2112)-14
2114-16
2115-2117
2116-18
2118-20
2119-21
2120-22
2121-23
2122-24
2124-26
2125-27
2128-30
2129-31
2132-34
2133-35
2136-38
2137-39
2138-40
2139-41
2141-43
2142-44
2143-45
2145-47
2146-48
2147-49
2149-51
2150-52
2151-53
2153-55
2154-56
2155
2157-59
2158-60
2161-63
2162-64
2163-2165
2165-67
2166-68
2167-69-71
2169-71
2170-72
2173-75
2174-76
2176-78-80
2177-79
2178-80
2181-3
2182-4-8
2186-88
2190-92
2194-6-8
925
909
923
935
939-41
943
821
811
825
822
818
814-816
806-808
800-2-4
750
748
740
734-38
728-32
722
716
710
700-708
MAY 26 1927
NOV 7 1930
AUG 23 1927
JAN 23 1939
DEC 22 1939
SEP 21 1926
APR 12 1932
MAR 14 1939
OCT 25 1926
DEC 19 1925
JUL 13 1927
JUN 7 1926
FEB 4 1927
AUG 15 1927
SEP 29 1927
AUG 18 1927
OCT 25 1927
FEB 11 1928
MAY 5 1925
AUG 14 1925
NOV 8 1922
AUG 29 1928
AUG 11 1924
JUL 27 1925

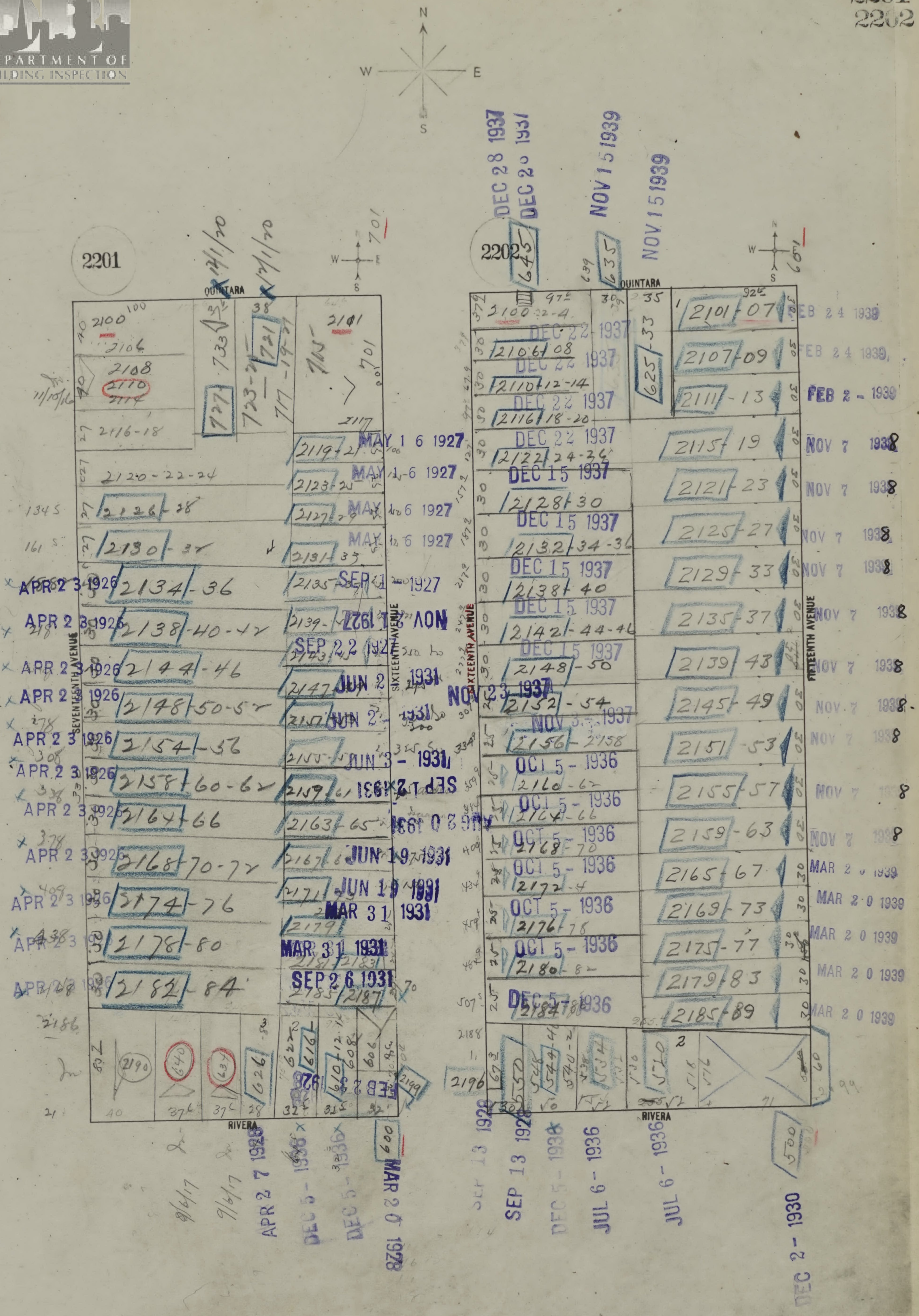
N
W
E
S
2201
2202
QUINTARA
RIVERA
SEVENTEENTH AVENUE
SIXTEENTH AVENUE
SIXTEENTH AVENUE
FIFTEENTH AVENUE
2100
2106
2108
2110
2116-18
2120-22-24
2126-28
2130-32
2134-36
2138-40-42
2144-46
2148-50-52
2154-56
2158-60-62
2164-66
2168-70-72
2174-76
2178-80
2182-84
2186
2190
2101
2117
2119-21
2123-25
2127-29
2131-33
2135
2139
2143
2147
2151
2155
2159-61
2163-65
2167
2171
2175
2179
2181
2183
2187
2100-02-4
2106-08
2110-12-14
2116-18-20
2122-24-26
2128-30
2132-34-36
2138-40
2142-44-46
2148-50
2152-54
2156-2158
2160-62
2164-66
2168-70
2172-4
2176-78
2180-82
2184-86
2188
2196
2101-07
2107-09
2111-13
2115-19
2121-23
2125-27
2129-33
2135-37
2139-43
2145-49
2151-53
2155-57
2159-63
2165-67
2169-73
2175-77
2179-83
2185-89
727
733
721
715
701
723-25
717-19-21
645
635
625-33
626
616
610
606
600
550
544
540
534
510
500
2199
APR 23 1926
MAY 16 1927
SEP 21 1927
NOV 21 1927
SEP 22 1927
JUN 2 1931
JUN 3 1931
SEP 12 1931
AUG 20 1931
JUN 19 1931
MAR 31 1931
SEP 26 1931
FEB 23 1928
MAR 20 1928
APR 27 1928
DEC 5 1936
DEC 28 1937
DEC 20 1937
NOV 15 1939
DEC 22 1937
DEC 15 1937
NOV 23 1937
NOV 3 1937
OCT 5 1936
DEC 5 1936
SEP 13 1928
JUL 6 1936
DEC 2 1930
FEB 24 1939
FEB 2 1939
NOV 7 1938
MAR 20 1939
9/6/17
11/10/16
12/1/20

K-15th Ave
2 st

H. Doelger

1202

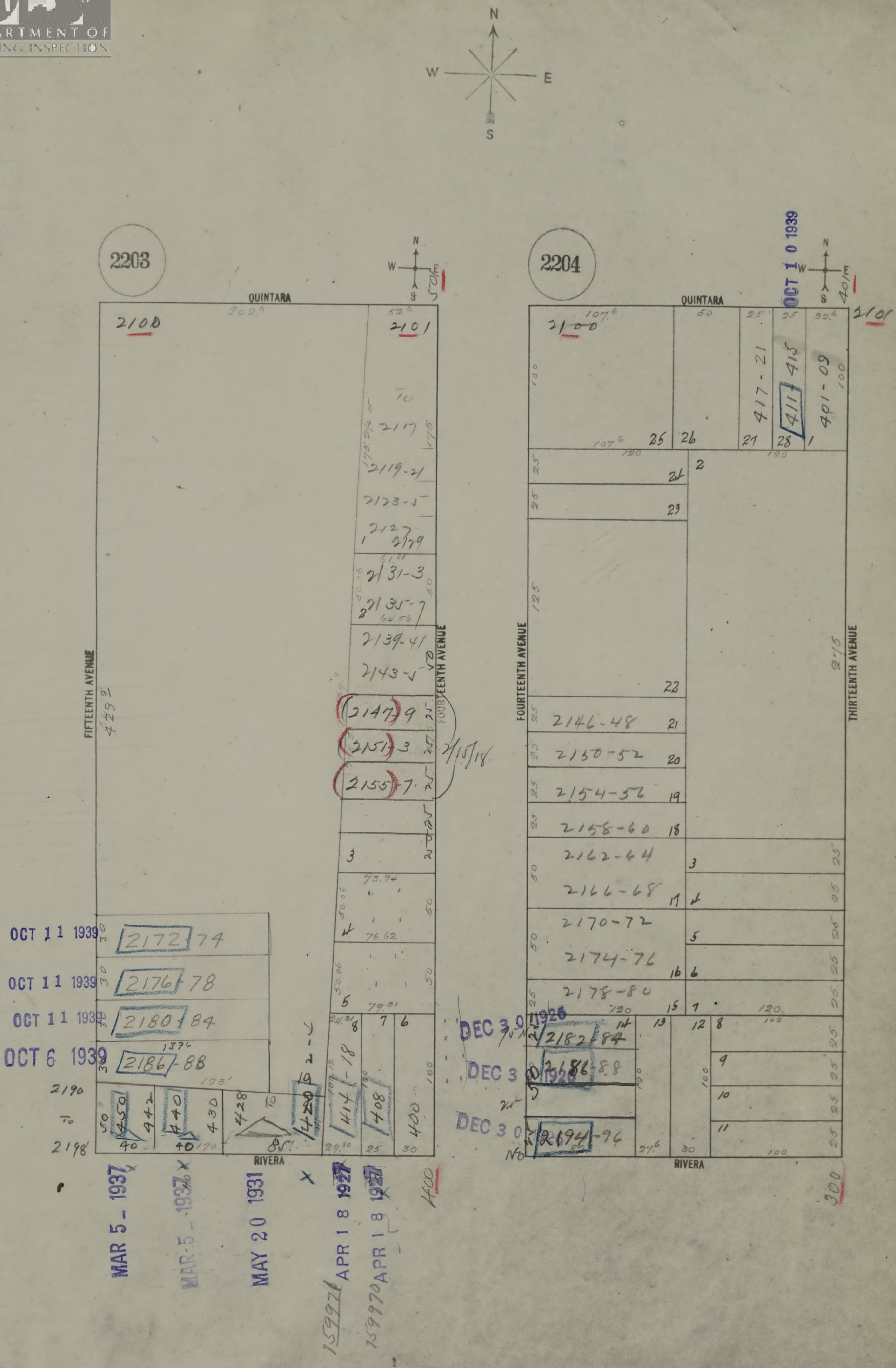
N
W
E
S
2203
2204
QUINTARA
RIVERA
FIFTEENTH AVENUE
FOURTEENTH AVENUE
THIRTEENTH AVENUE
2100
2101
2117
2119-21
2123-5
2127
2129
2131-3
2135-7
2139-41
2143-5
2147-9
2151-3
2155-7
2/15/18
2172-74
2176-78
2180-84
2186-88
2190 To 2198
450
442
440
430
428
420-2
414-18
408
400
2100
417-21
411-415
401-09
2146-48
2150-52
2154-56
2158-60
2162-64
2166-68
2170-72
2174-76
2178-80
2182-84
2186-88
2194-96
OCT 11 1939
OCT 11 1939
OCT 11 1939
OCT 6 1939
OCT 10 1939
MAR 5 1937
MAR 5 1937
MAY 20 1931
APR 18 1927
APR 18 1927
DEC 30 1926
DEC 30 1926
DEC 30 1926
15997
15997
400
300
2101
401

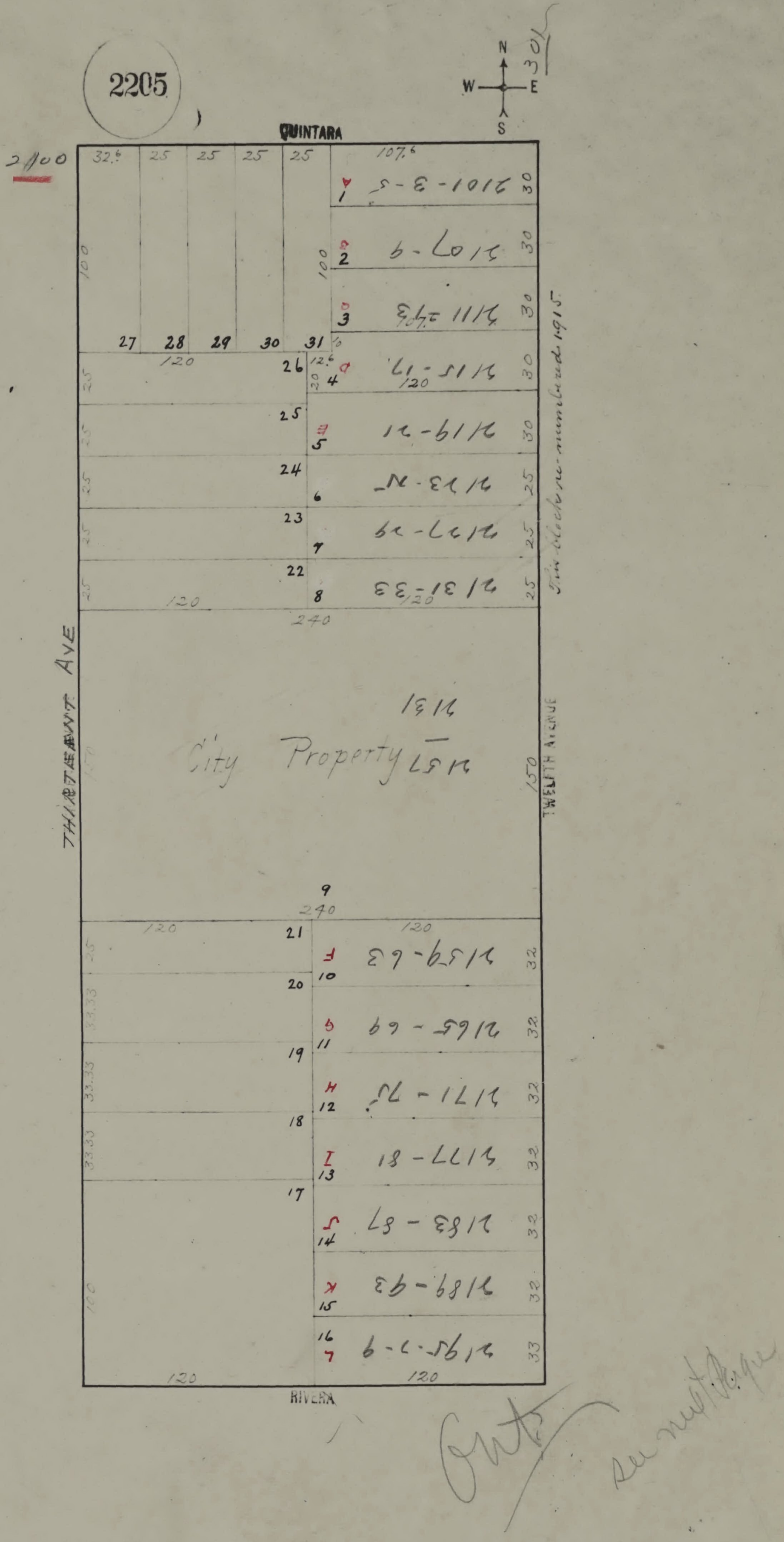
2205
QUINTARA
RIVERA
THIRTEENTH AVE
TWELFTH AVENUE
N
S
E
W
2100
301
City Property
2151
2157
2101-3-5
2107-9
2111-13
2115-17
2119-21
2123-27
2127-29
2131-33
2159-63
2165-69
2171-75
2177-81
2183-87
2189-93
2195-7-9
32.6
25
107.6
100
120
240
150
30
33
33.33
12.6
Outs
see next page

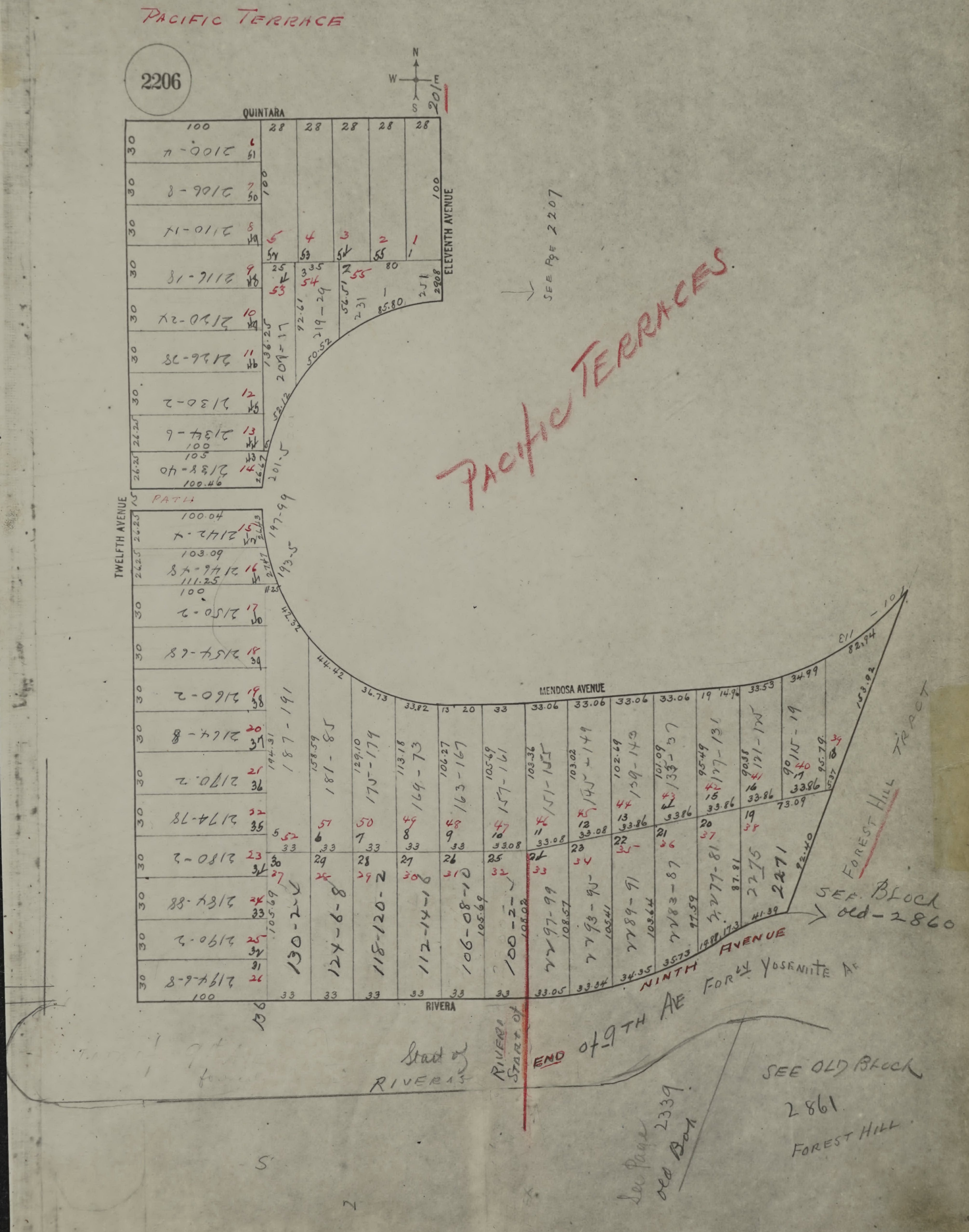
PACIFIC TERRACE
2206
N
W
E
S
2011
QUINTARA
ELEVENTH AVENUE
TWELFTH AVENUE
MENDOSA AVENUE
RIVERA
NINTH AVENUE
PATH
SEE Pge 2207
PACIFIC TERRACES
FOREST HILL TRACT
SEE BLOCK old-2860
END of 9TH AE FOR'LY YOSEMITE AE
Start of RIVERA 15
Start of RIVERA
SEE OLD BLOCK 2861 FOREST HILL
See Page 2339 old Bot
2100-4
2106-8
2110-14
2116-18
2120-24
2126-28
2130-2
2134-6
2138-40
2142-4
2146-48
2150-2
2154-58
2160-2
2164-8
2170-2
2174-78
2180-2
2184-88
2190-2
2194-6-8
207-17
219-29
201-5
197-99
193-5
187-191
181-85
175-179
169-73
163-167
157-161
151-155
145-149
139-143
135-37
127-131
121-125
115-19
130-2-4
124-6-8
118-120-2
112-14-16
106-08-10
100-2-4
2297-99
2293-95
2289-91
2283-87
2277-81
2275
2271

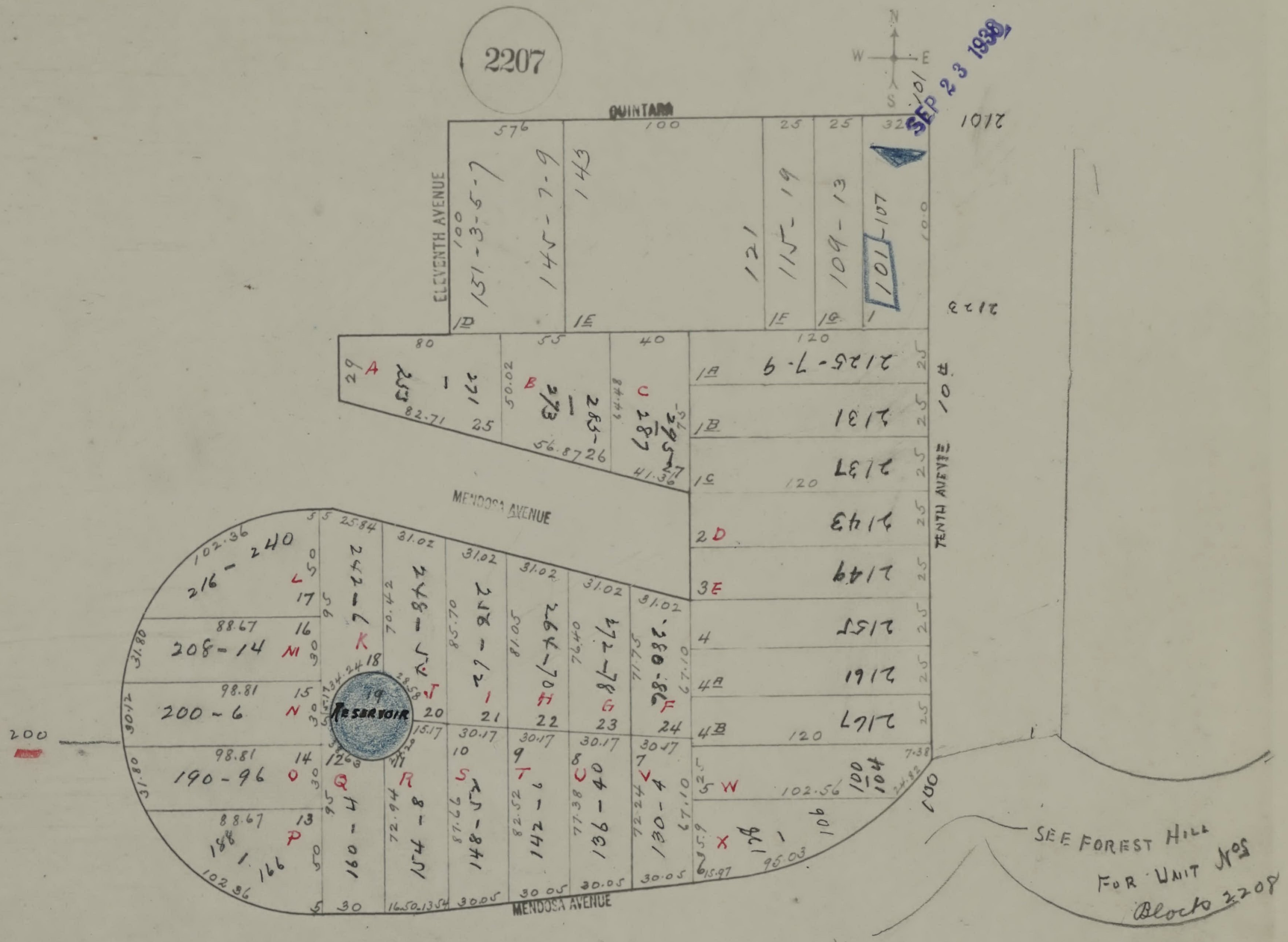
2207
QUINTARA
ELEVENTH AVENUE
TENTH AVENUE
MENDOSA AVENUE
MENDOSA AVENUE
Reservoir
N
W
E
S
101
1012
2121
200
151-3-5-7
145-7-9
143
121
115-19
109-13
101-107
2125-7-9
2131
2137
2143
2149
2155
2161
2167
216-240
208-14
200-6
190-96
188-166
160-4
154-8
148-52
142-6
136-40
130-4
242-7
248-52
258-62
264-70
274-78
280-86
100
104
106
178
A
B
C
D
E
F
G
H
I
J
K
L
M
N
O
P
Q
R
S
T
U
V
W
X
1A
1B
1C
2D
3E
4
4A
4B
5W
1D
1E
1F
1G
SEE FOREST HILL
FOR UNIT Nos
Block 2208

SEP 23 1938

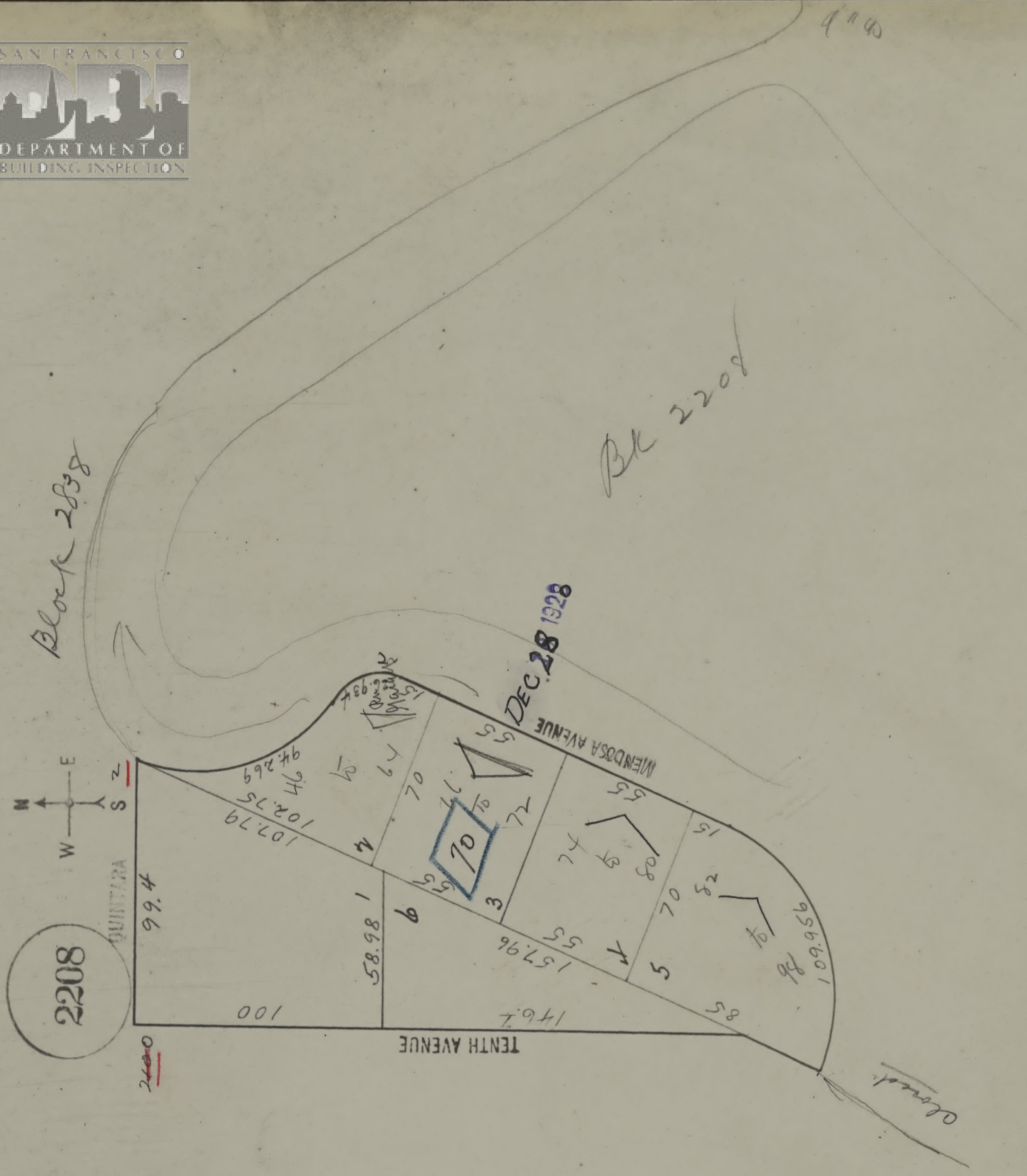
4"40
Block 2838
Bk 2208
DEC 28 1928
MENDOSA AVENUE
TENTH AVENUE
QUINTARA
2208
N
S
E
W
99.4
100
107.79
102.75
94.269
58.98
157.96
146.4
109.956
55
70
85
15
1
2
3
4
5
6
7
8
9
10
Closed.

PAGES 2209

TO

PAGES 2300

ARE JUMP

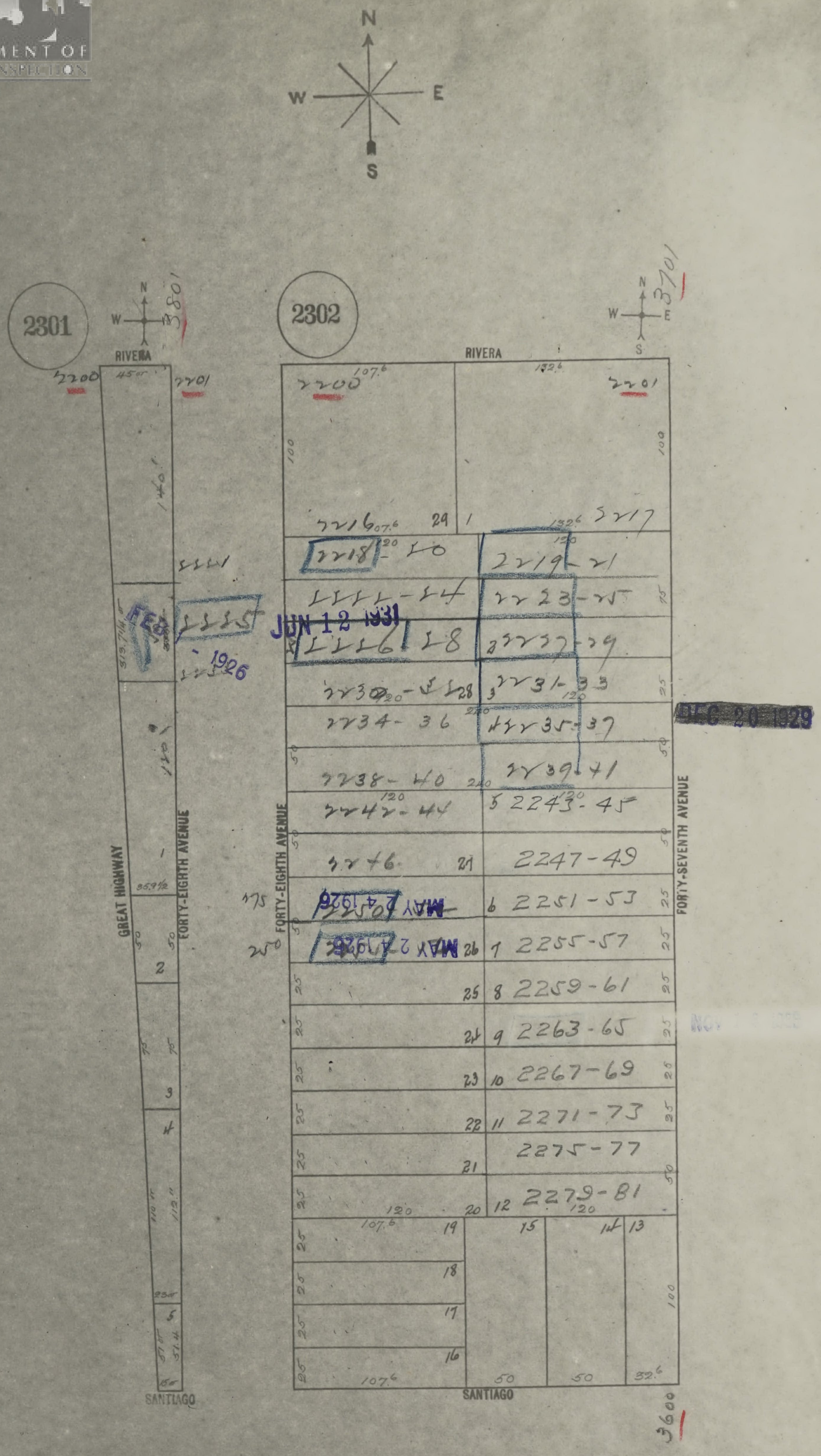
N
W
E
S
2301
2302
3801
3701
RIVERA
GREAT HIGHWAY
FORTY-EIGHTH AVENUE
FORTY-SEVENTH AVENUE
SANTIAGO
2200
2201
2216
2217
2218-20
2219-21
2222-24
2223-25
2225
2226-28
2227-29
2230-32
2231-33
2234-36
2235-37
2238-40
2239-41
2242-44
2243-45
2246
2247-49
2251-53
2255-57
2259-61
2263-65
2267-69
2271-73
2275-77
2279-81
3600
JUN 12 1931
DEC 20 1929
FEB 1926
MAY 24 1926
MAY 24 1926
107.6
132.6
100
120
25
50
75
29
28
26
25
24
23
22
21
20
19
18
17
16
15
14
13
12
11
10
9
8
7
6
5
3
2
1

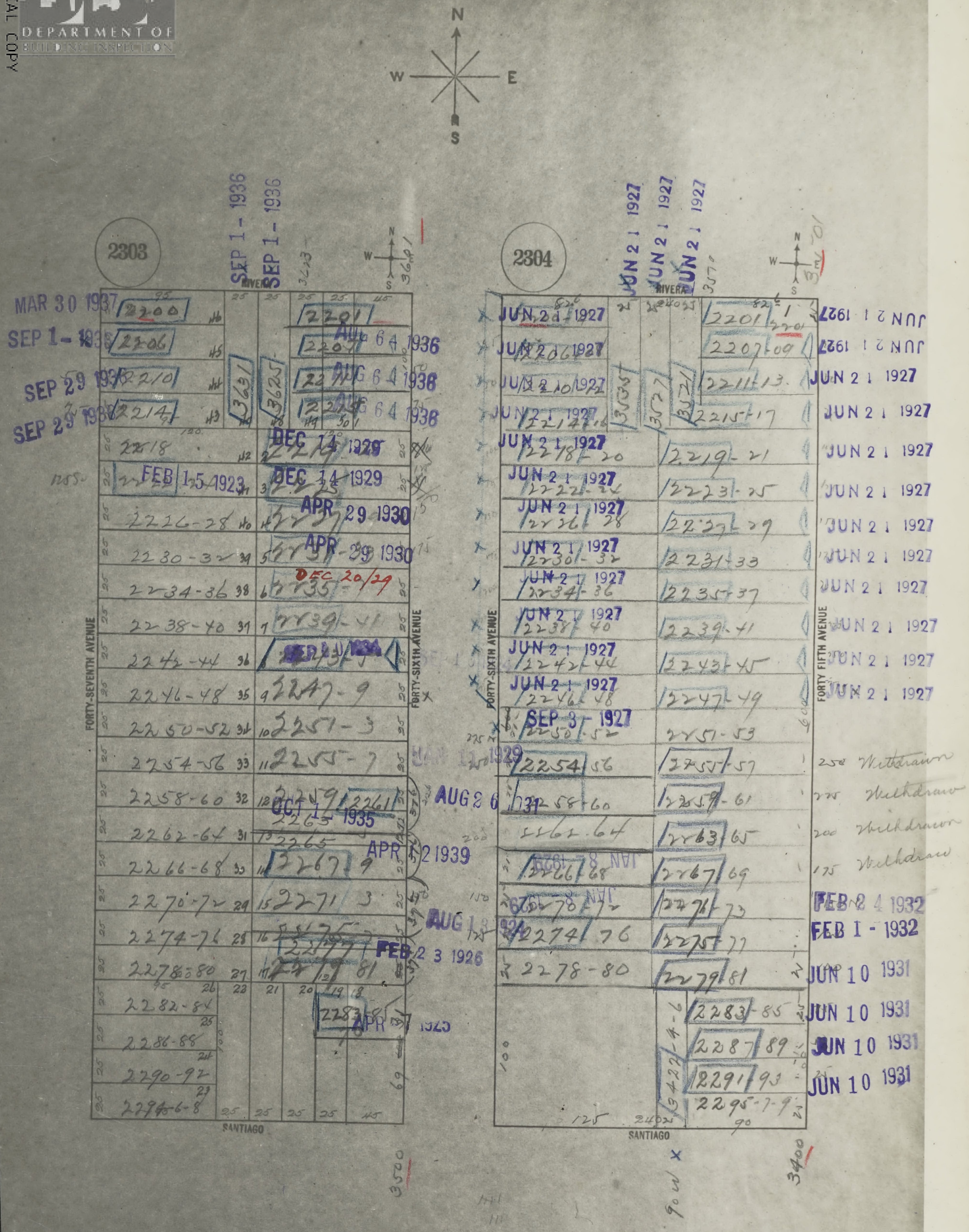
N
W
E
S
2303
2304
RIVERA
SANTIAGO
FORTY-SEVENTH AVENUE
FORTY-SIXTH AVENUE
FORTY FIFTH AVENUE
SEP 1 - 1936
SEP 1 - 1936
MAR 30 1937
SEP 29 1936
SEP 29 1936
FEB 15 1923
DEC 14 1929
DEC 14 1929
APR 29 1930
APR 29 1930
DEC 20/29
AUG 6 4 1936
OCT 1 1935
APR 12 1939
AUG 26 1931
AUG 13 1924
FEB 23 1926
APR 1925
JAN 11 1929
JUN 21 1927
SEP 3 1927
FEB 24 1932
FEB 1 - 1932
JUN 10 1931
2200
2206
2210
2214
2218
2226-28
2230-32
2234-36
2238-40
2242-44
2246-48
2250-52
2254-56
2258-60
2262-64
2266-68
2270-72
2274-76
2278-80
2282-84
2286-88
2290-92
2294-6-8
2201
2207
2211
2215
2219
2227
2231
2235
2239-41
2247-9
2251-3
2255-7
2261
2263
2265
2267-9
2271-3
2275
2277
2279-81
2283
3631
3625
3623
3621
2202
2206
2210
2214
2218-20
2222-24
2226-28
2230-32
2234-36
2238-40
2242-44
2246-48
2250-52
2254-56
2258-60
2262-64
2266-68
2270-72
2274-76
2278-80
2201
2207-09
2211-13
2215-17
2219-21
2223-25
2227-29
2231-33
2235-37
2239-41
2243-45
2247-49
2251-53
2255-57
2259-61
2263-65
2267-69
2271-73
2275-77
2279-81
2283-85
2287-89
2291-93
2295-7-9
3535
3527
3521
3571
3422-4-6
3500
3400
900 W
250 Withdrawn
225 Withdrawn
200 Withdrawn
175 Withdrawn

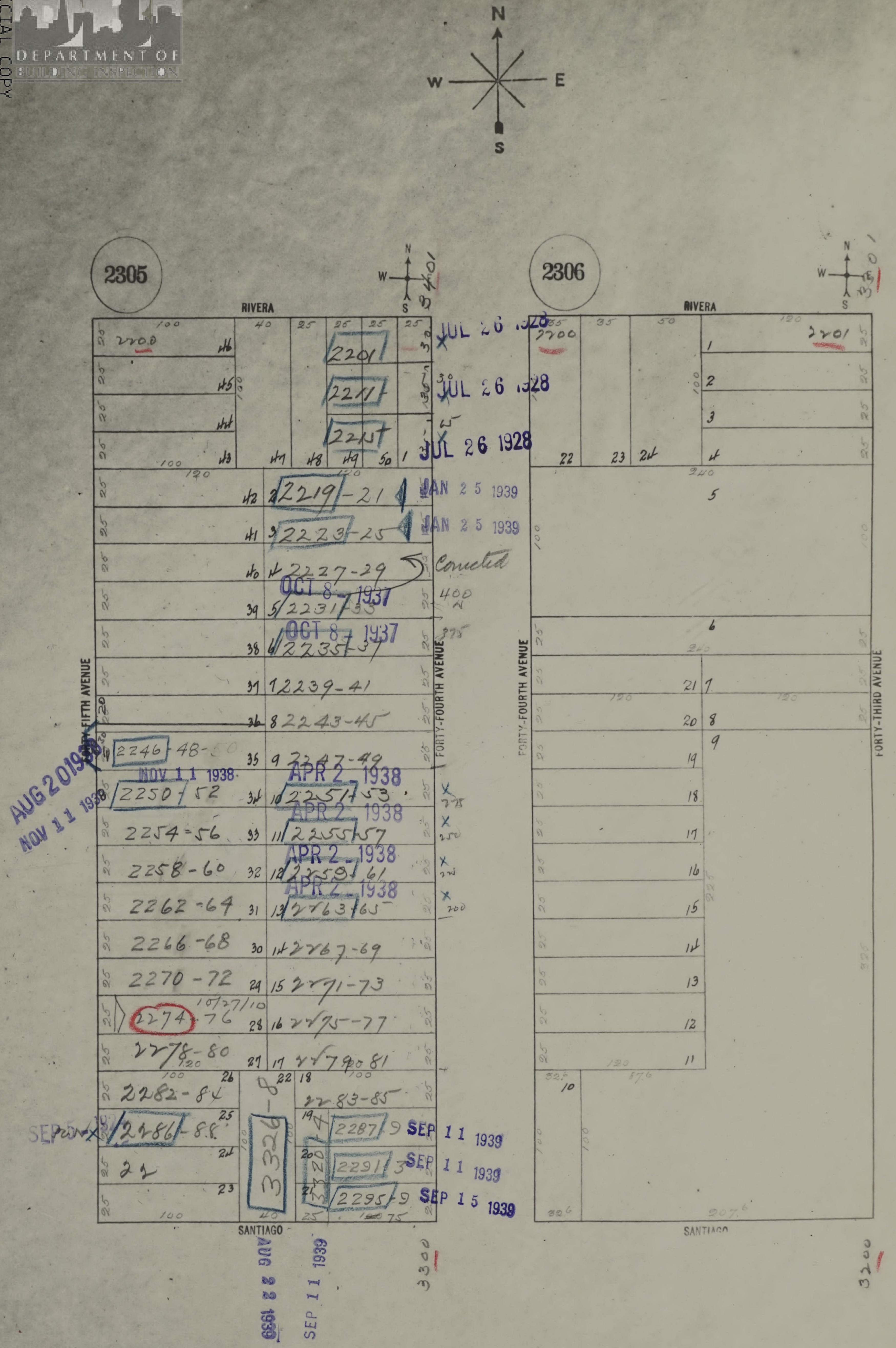
N
W
E
S
2305
2306
RIVERA
SANTIAGO
FORTY-FIFTH AVENUE
FORTY-FOURTH AVENUE
FORTY-THIRD AVENUE
3400
3300
3201
3200
2200
2201
2211
2215
2219-21
2223-25
2227-29
2231-33
2235-37
2239-41
2243-45
2246-48-50
2247-49
2250-52
2251-53
2254-56
2255-57
2258-60
2259-61
2262-64
2263-65
2266-68
2267-69
2270-72
2271-73
2274-76
2275-77
2278-80
2279-81
2282-84
2283-85
2286-88
2287-9
2291-3
2295-9
3326-8
2200
2201
Corrected
JUL 26 1928
JAN 25 1939
OCT 8 1937
APR 2 1938
NOV 11 1938
AUG 20 1938
NOV 11 1939
SEP 5
SEP 11 1939
SEP 15 1939
AUG 22 1939
10/27/10

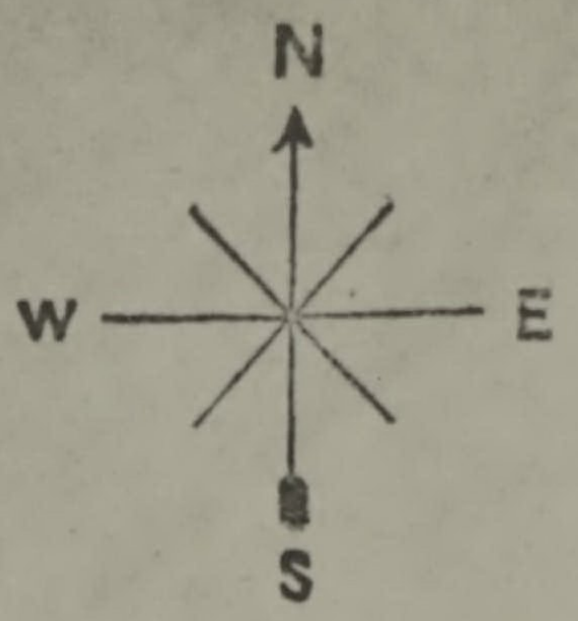
N
W
E
S

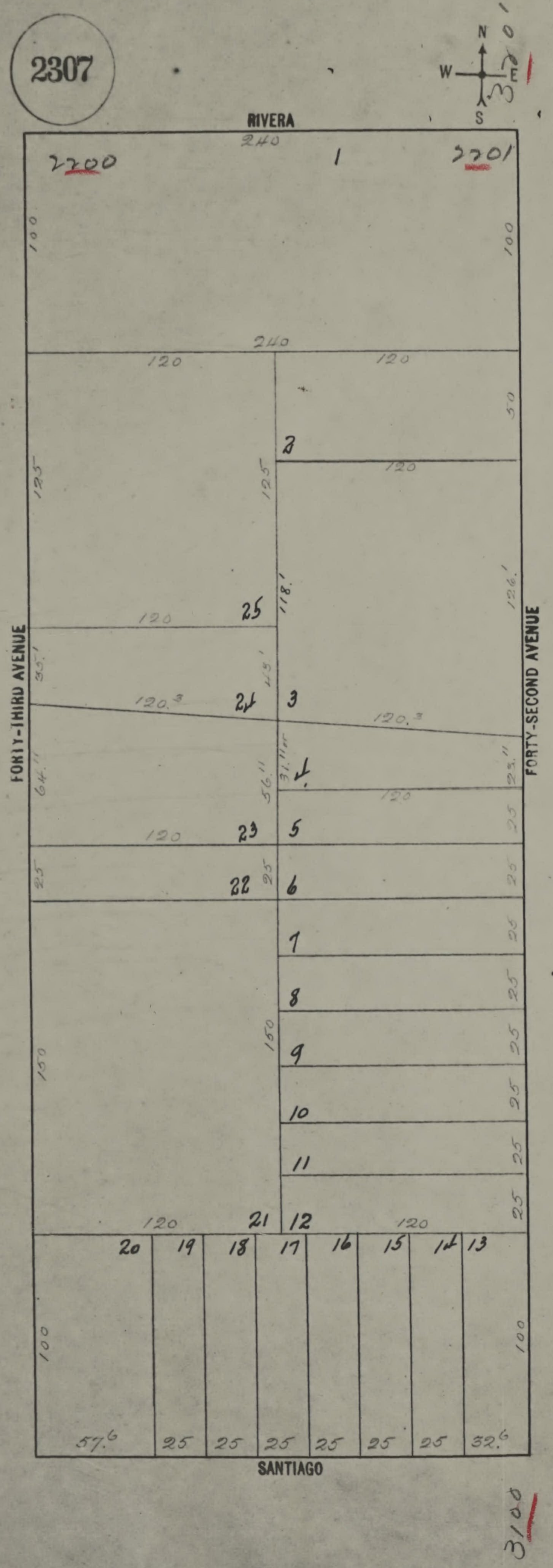
2307
N
W
E
S
3201
RIVERA
240
2200
1
2201
100
100
240
120
120
2
125
125
50
120
25
118.1
126.1
FORTY-THIRD AVENUE
FORTY-SECOND AVENUE
120
120.3
24
3
120.3
4
23
5
22
6
7
8
9
10
11
21
12
120
120
150
150
25
20
19
18
17
16
15
14
13
100
100
57.6
25
25
25
25
25
25
32.6
SANTIAGO
3100

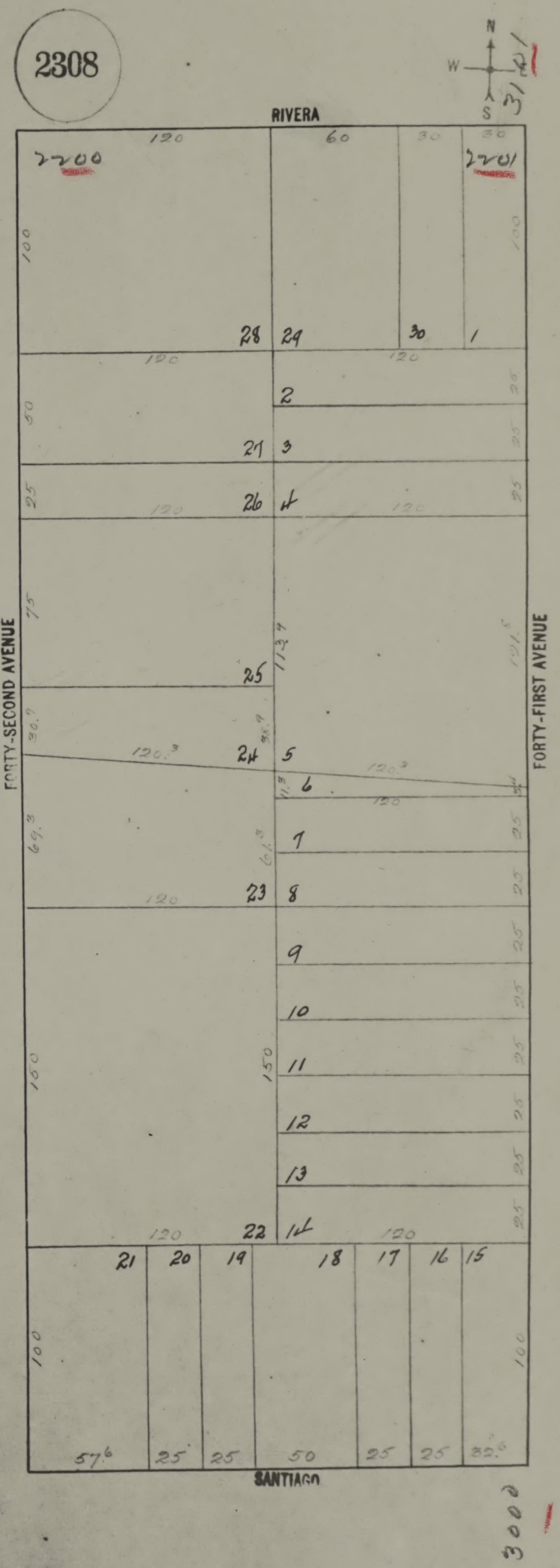
2308
N
W
E
S
3101
RIVERA
120
60
30
30
2200
2201
100
100
28
29
30
1
120
120
2
27
3
26
4
25
5
24
6
7
23
8
9
10
11
12
13
22
14
FORTY-SECOND AVENUE
FORTY-FIRST AVENUE
120.3
120.3
150
150
21
20
19
18
17
16
15
100
100
57.6
25
25
50
25
25
32.6
SANTIAGO
3000

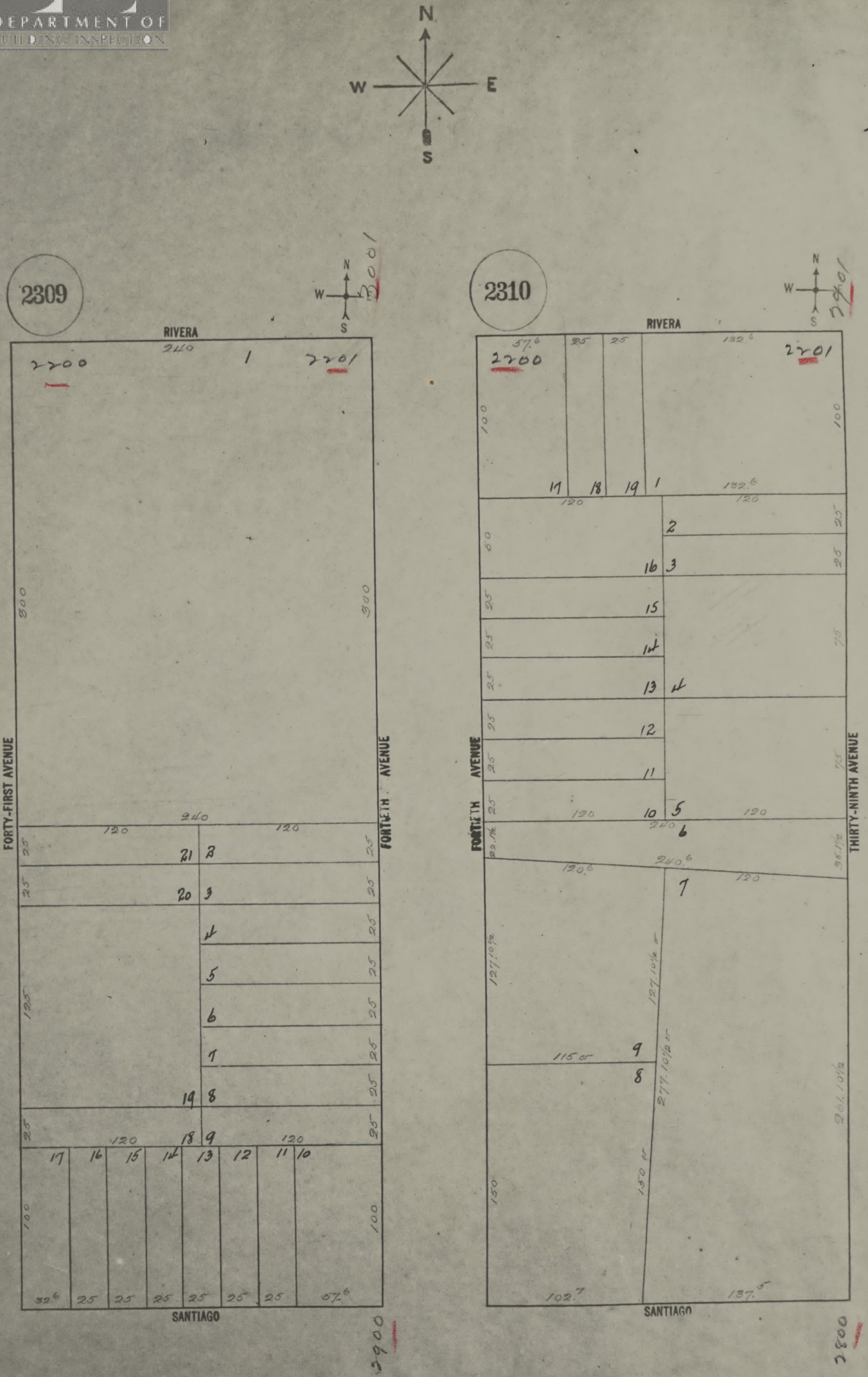
N
W
E
S
2309
RIVERA
240
1
2200
2201
3001
FORTY-FIRST AVENUE
FORTIETH AVENUE
300
300
240
120
120
21
2
20
3
4
5
6
7
19
8
18
9
125
25
120
120
17
16
15
14
13
12
11
10
100
100
32.6
25
25
25
25
25
25
57.6
SANTIAGO
2900
2310
RIVERA
57.6
25
25
132.6
2200
2201
2901
100
100
17
18
19
1
132.6
120
120
2
16
3
15
14
13
4
12
11
10
5
6
7
120
120
240
240.6
120.6
120
FORTIETH AVENUE
THIRTY-NINTH AVENUE
75
75
60
22.1½
56.1½
127.10½
127.10½
115
9
8
277.10½
261.10½
150
150
102.7
137.5
SANTIAGO
2800

2311
2312

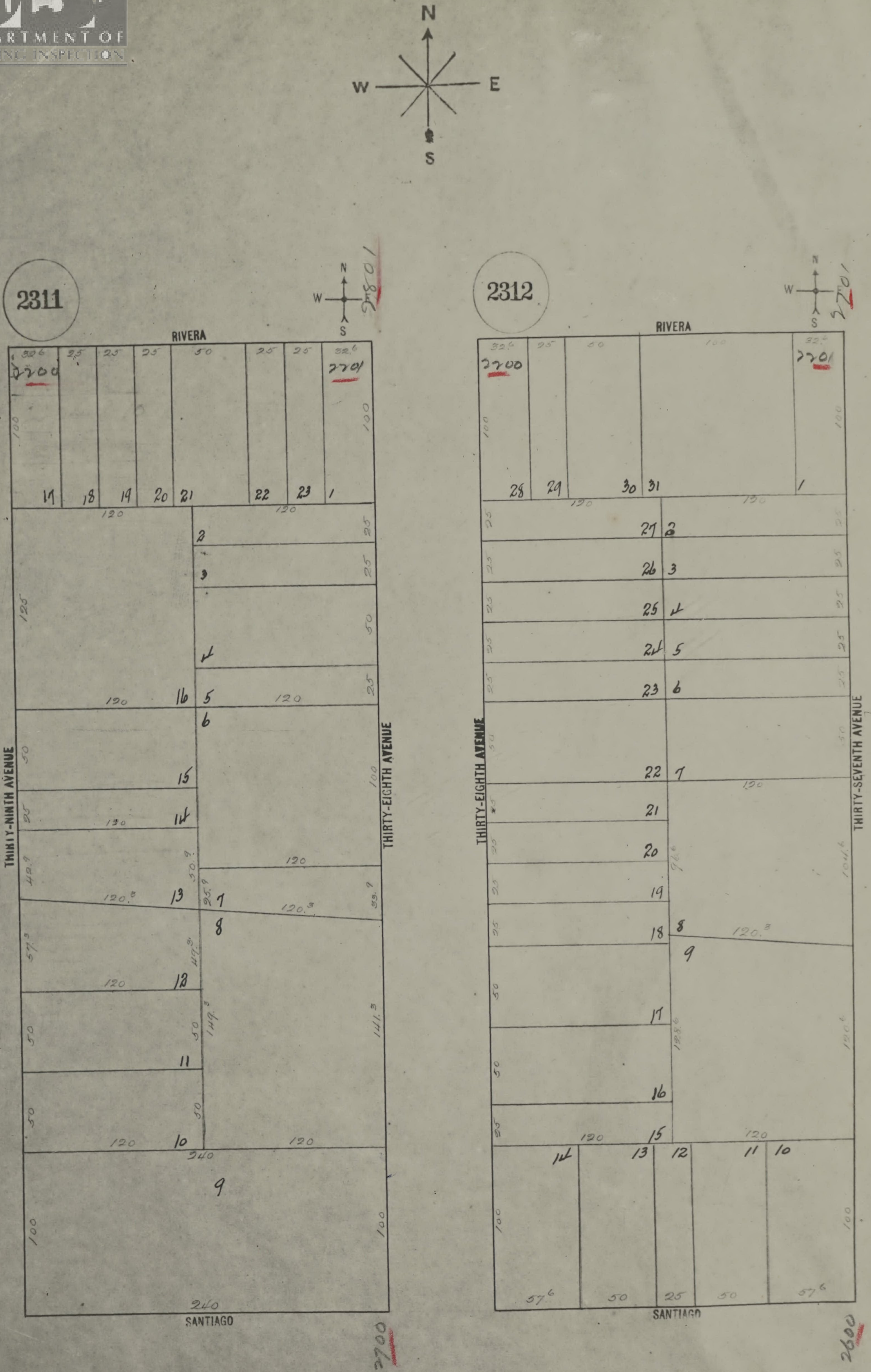
N
W
E
S
2311
RIVERA
THIRTY-NINTH AVENUE
THIRTY-EIGHTH AVENUE
SANTIAGO
2200
2201
2801
2700
2312
RIVERA
THIRTY-EIGHTH AVENUE
THIRTY-SEVENTH AVENUE
SANTIAGO
2200
2201
2701
2600

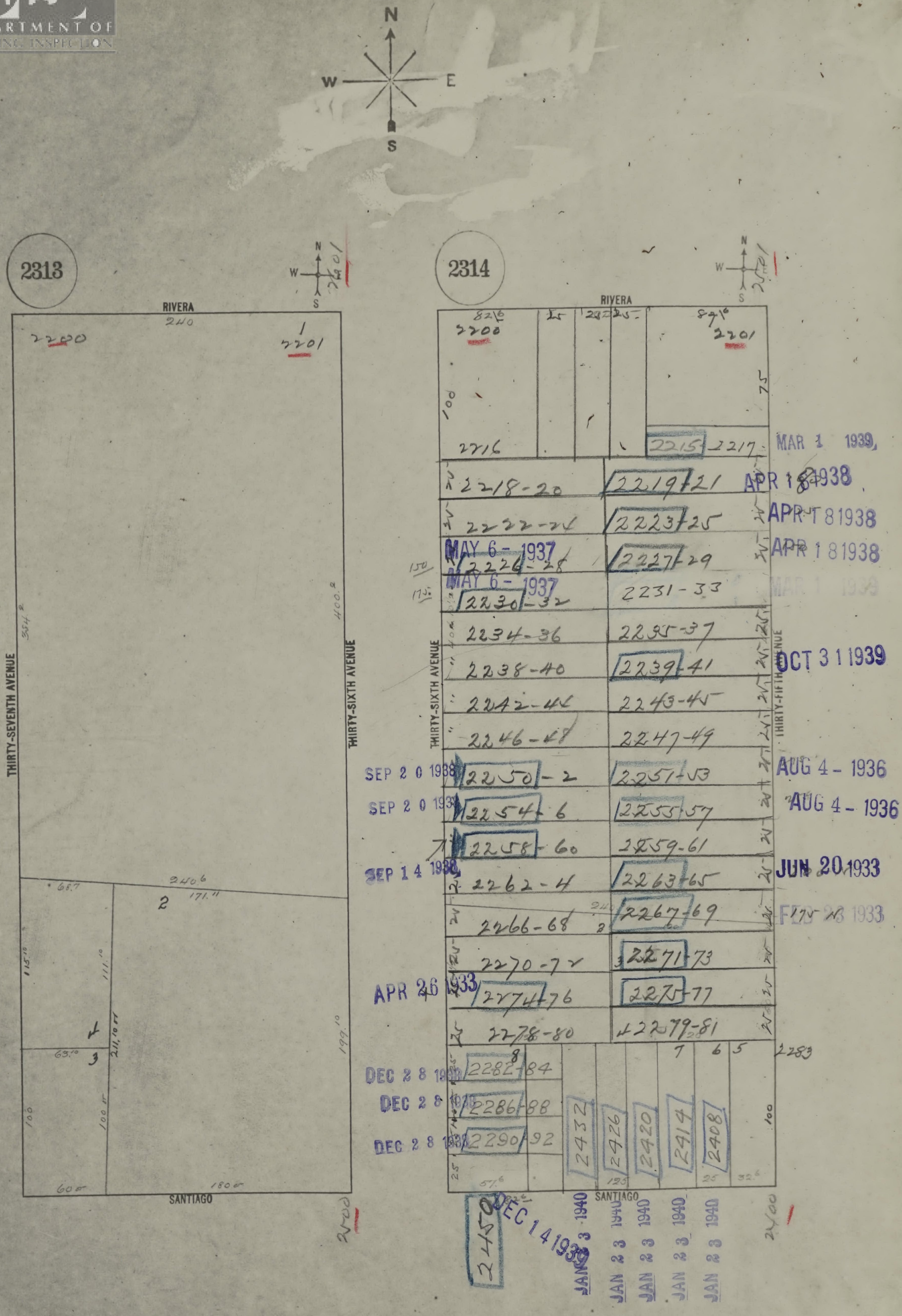
N
W
E
S
2313
RIVERA
240
2200
1
2201
2401
THIRTY-SEVENTH AVENUE
THIRTY-SIXTH AVENUE
354.2
400.2
240.6
171.11
65.7
2
115.10
111.10
211.10
4
63.10
3
100
100.5
199.10
60.0
180.0
SANTIAGO
2400
2314
RIVERA
82.6
2200
25
2201
87.6
75
100
2216
2215
2217
MAR 1 1939
2218-20
2219-21
APR 18 1938
2222-24
2223-25
APR 18 1938
MAY 6 - 1937
2226-28
2227-29
APR 18 1938
MAY 6 - 1937
2230-32
2231-33
MAR 1 1939
2234-36
2235-37
2238-40
2239-41
OCT 31 1939
2242-44
2243-45
2246-48
2247-49
THIRTY-FIFTH AVENUE
SEP 20 1938
2250-2
2251-53
AUG 4 - 1936
SEP 20 1938
2254-6
2255-57
AUG 4 - 1936
2258-60
2259-61
SEP 14 1938
2262-4
2263-65
JUN 20 1933
2266-68
2267-69
FEB 28 1933
2270-72
2271-73
APR 26 1933
2274-76
2275-77
2278-80
2279-81
2283
8
7
6
5
DEC 28 1938
2282-84
DEC 28 1938
2286-88
DEC 28 1938
2290-92
2432
2426
2420
2414
2408
100
57.6
125
32.6
SANTIAGO
2450
DEC 14 1939
JAN 23 1940
JAN 23 1940
JAN 23 1940
JAN 23 1940
JAN 23 1940
2400

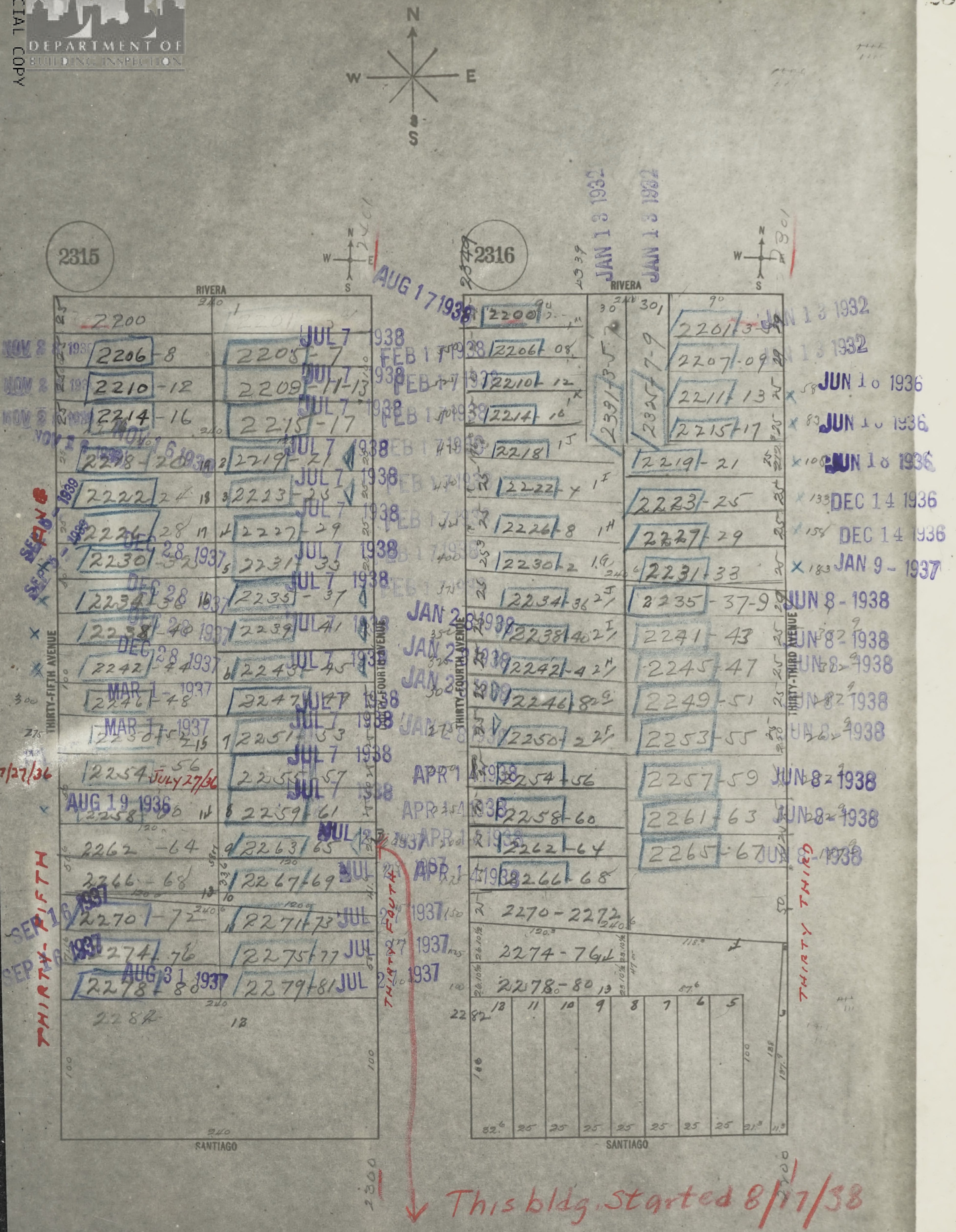
N
W
E
S
2315
2316
RIVERA
SANTIAGO
THIRTY-FIFTH AVENUE
THIRTY-FOURTH AVENUE
THIRTY-THIRD AVENUE
THIRTY FIFTH
THIRTY FOUTH
THIRTY THIRD
2200
2206-8
2210-12
2214-16
2218-20
2222-24
2226-28
2230-32
2234-38
2238-40
2242-44
2246-48
2250-52
2254-56
2258-60
2262-64
2266-68
2270-72
2274-76
2278-80
2282
2201
2205-7
2209-11-13
2215-17
2219-21
2223-25
2227-29
2231-33
2235-37
2239-41
2243-45
2247-49
2251-53
2255-57
2259-61
2263-65
2267-69
2271-73
2275-77
2279-81
2300
2200
2206-08
2210-12
2214-16
2218
2222-24
2226-28
2230-32
2234-36
2238-40
2242-44
2246-48
2250-52
2254-56
2258-60
2262-64
2266-68
2270-2272
2274-76
2278-80
2282
2339
2335
2391-3-5-7
2325-7-9
2201-3-5
2207-09
2211-13
2215-17
2219-21
2223-25
2227-29
2231-33
2235-37-9
2241-43
2245-47
2249-51
2253-55
2257-59
2261-63
2265-67
2301
2300
JAN 13 1932
AUG 17 1938
JUL 7 1938
FEB 17 1938
NOV 2 1938
NOV 16 1938
SEP 16 1939
DEC 28 1937
MAR 1 1937
7/27/36
JULY 27/36
AUG 19 1936
SEP 16 1937
AUG 31 1937
JUL 27 1937
JAN 2 1938
APR 1 1938
JUN 18 1936
DEC 14 1936
JAN 9 - 1937
JUN 8 - 1938
240
120
100
300
25
12
11
10
9
8
7
6
5
This bldg. started 8/17/38

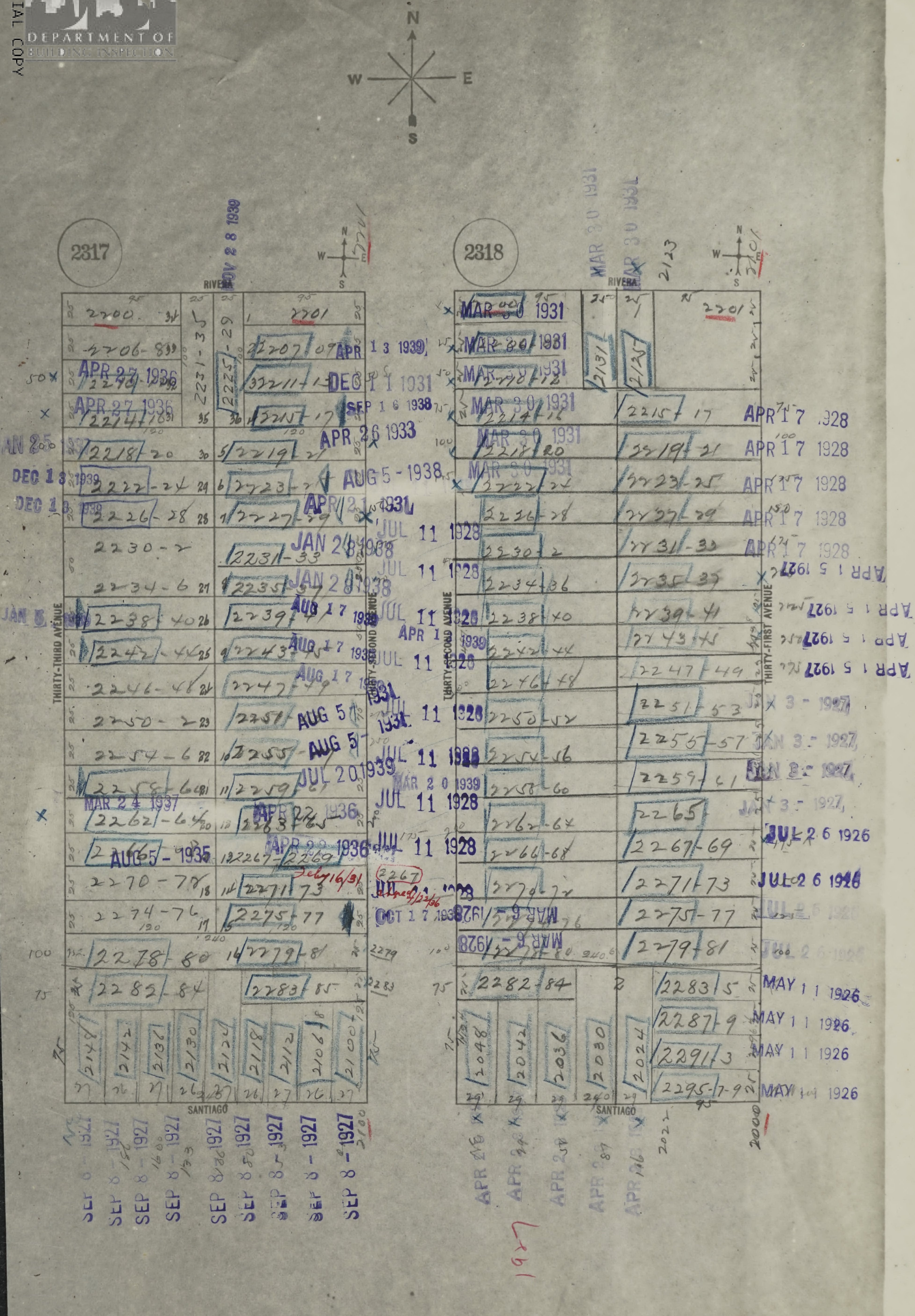
N
W
E
S
2317
2318
RIVERA
SANTIAGO
THIRTY-THIRD AVENUE
THIRTY-SECOND AVENUE
THIRTY-SECOND AVENUE
THIRTY-FIRST AVENUE
2200
2201
2206-8
2207-09
2211-15
2215-17
2218-20
2219-21
2222-24
2223-25
2226-28
2227-29
2230-2
2231-33
2234-6
2235-37
2238-40
2239-41
2242-44
2243-45
2246-48
2247-49
2250-2
2251-53
2254-6
2255-57
2258-60
2259-61
2262-64
2263-65
2265
2266-68
2267-69
2270-72
2271-73
2274-76
2275-77
2278-80
2279-81
2282-84
2283-85
2287-9
2291-3
2295-7-9
2148
2142
2136
2130
2124
2118
2112
2106
2100
2048
2042
2036
2030
2024
2131
2125
2123
2022
2000
APR 13 1939
DEC 11 1931
SEP 16 1938
APR 26 1933
AUG 5 - 1938
APR 21 1931
JAN 28 1938
AUG 17 1939
AUG 5 1931
JUL 20 1939
APR 22 1936
APR 29 1936
MAR 24 1937
AUG 5 - 1935
APR 27 1936
JAN 25 1937
DEC 13 1939
JAN 5 1939
NOV 28 1939
MAR 30 1931
JUL 11 1928
MAR 20 1939
OCT 17 1938
MAR 6 - 1928
APR 17 1928
APR 15 1927
JAN 3 - 1927
JUL 26 1926
MAY 11 1926
SEP 8 - 1927
APR 26 1927
July 16/31
1927

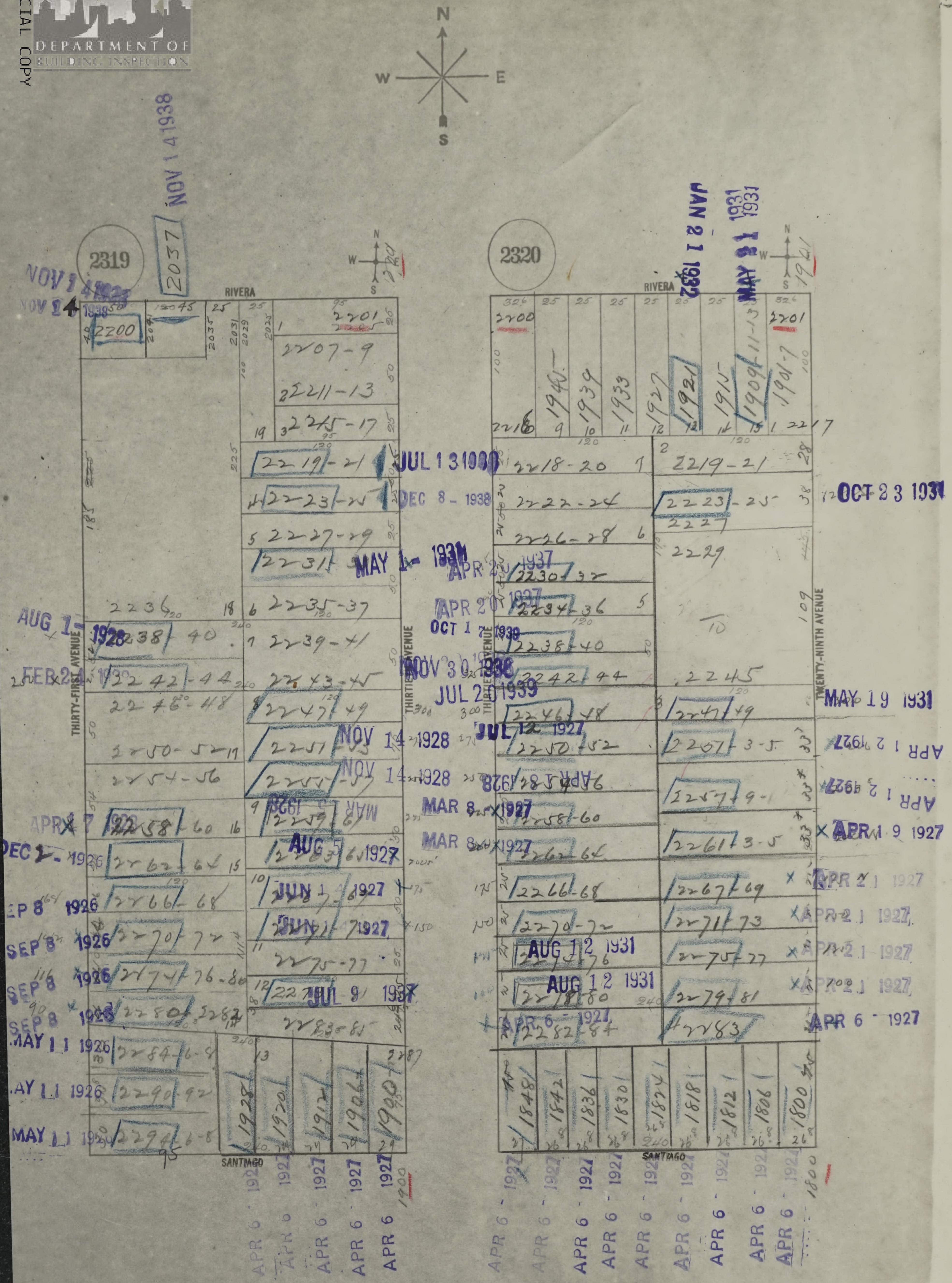
N
W
E
S
2319
2320
RIVERA
SANTIAGO
THIRTY-FIRST AVENUE
THIRTIETH AVENUE
THIRTIETH AVENUE
TWENTY-NINTH AVENUE
2200
2037
2201
2207-9
2211-13
2215-17
2219-21
2223-25
2227-29
2231
2235-37
2236
2238-40
2239-41
2242-44
2243-45
2246-48
2247-49
2250-52
2251
2254-56
2255
2258-60
2259
2262-64
2263
2266-68
2267-69
2270-72
2271-73
2274-76-80
2275-77
2279-81
2280-2282
2282-84
2283
2284-6-8
2290-92
2294-6-8
2218-20
2222-24
2226-28
2229
2230-32
2234-36
2245
2257-9
2261-3-5
2278-80
2217
2287
1940
1939
1933
1927
1921
1915
1909-11-13
1901-7
1848
1842
1836
1830
1824
1818
1812
1806
1800
1928
1920
1912
1906
1900
NOV 1 4 1938
JAN 2 1 1932
MAY 2 1 1931
JUL 1 3 1938
DEC 8 - 1938
OCT 2 3 1931
MAY 1 - 1931
APR 2 0 1937
OCT 1 7 1939
NOV 3 0 1938
JUL 2 0 1939
MAY 1 9 1931
AUG 1 - 1928
FEB 2 4 1930
NOV 14 1928
JUL 12 1927
APR 1 2 1927
MAR 8 1927
APR 1 9 1927
AUG 5 1927
JUN 1 1927
APR 2 1 1927
AUG 1 2 1931
JUL 9 1937
APR 6 - 1927
DEC 2 - 1926
SEP 8 1926
MAY 1 1 1926

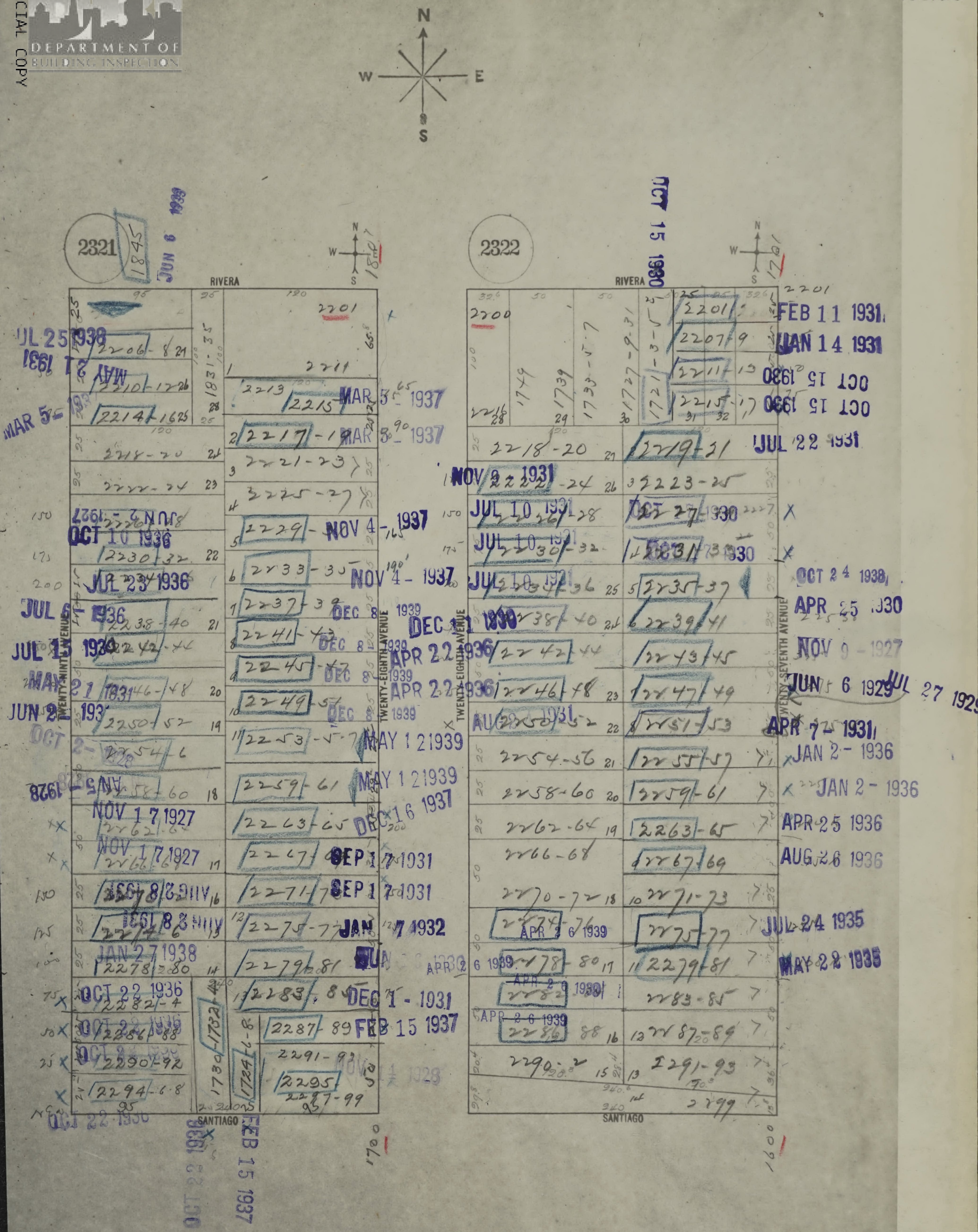
N
S
W
E
2321
2322
RIVERA
SANTIAGO
TWENTY-NINTH AVENUE
TWENTY-EIGHTH AVENUE
TWENTY-SEVENTH AVENUE
1845
1801
1701
1700
1600
2201
2200
2211
2213
2215
2217
2218-20
2219-21
2221-23
2222-24
2223-25
2225-27
2229
2230-32
2233-35
2235-37
2237-39
2238-40
2239-41
2241-43
2242-44
2243-45
2245-47
2246-48
2247-49
2249
2250-52
2251-53
2253-55-57
2254-56
2255-57
2258-60
2259-61
2262-64
2263-65
2266-68
2267-69
2270-72
2271-73
2274-76
2275-77
2278-80
2279-81
2282-84
2283-85
2286-88
2287-89
2290-92
2291-93
2294-6-8
2295
2297-99
2299
1722
1724
1730
1732
1739
1749
1831-35
JUN 6 1939
OCT 15 1930
FEB 11 1931
JAN 14 1931
JUL 22 1931
MAR 5 1937
NOV 4 1937
DEC 8 1939
DEC 11 1930
APR 22 1936
MAY 12 1939
DEC 16 1937
SEP 17 1931
JAN 7 1932
DEC 1 1931
FEB 15 1937
NOV 2 1931
JUL 10 1931
OCT 27 1930
OCT 24 1938
APR 25 1930
NOV 9 1927
JUN 6 1929
JUL 27 1929
APR 7 1931
JAN 2 1936
APR 25 1936
AUG 26 1936
JUL 24 1935
MAY 22 1935
APR 26 1939
JUL 25 1938
MAY 21 1931
MAR 5 1937
JUN 2 1927
OCT 10 1936
JUL 23 1936
JUL 6 1936
JUL 13 1939
MAY 21 1931
JUN 2 1931
OCT 2 1928
AUG 5 1928
NOV 17 1927
AUG 8 1931
JAN 27 1938
OCT 22 1936
NOV 1 1928
OCT 22 1936

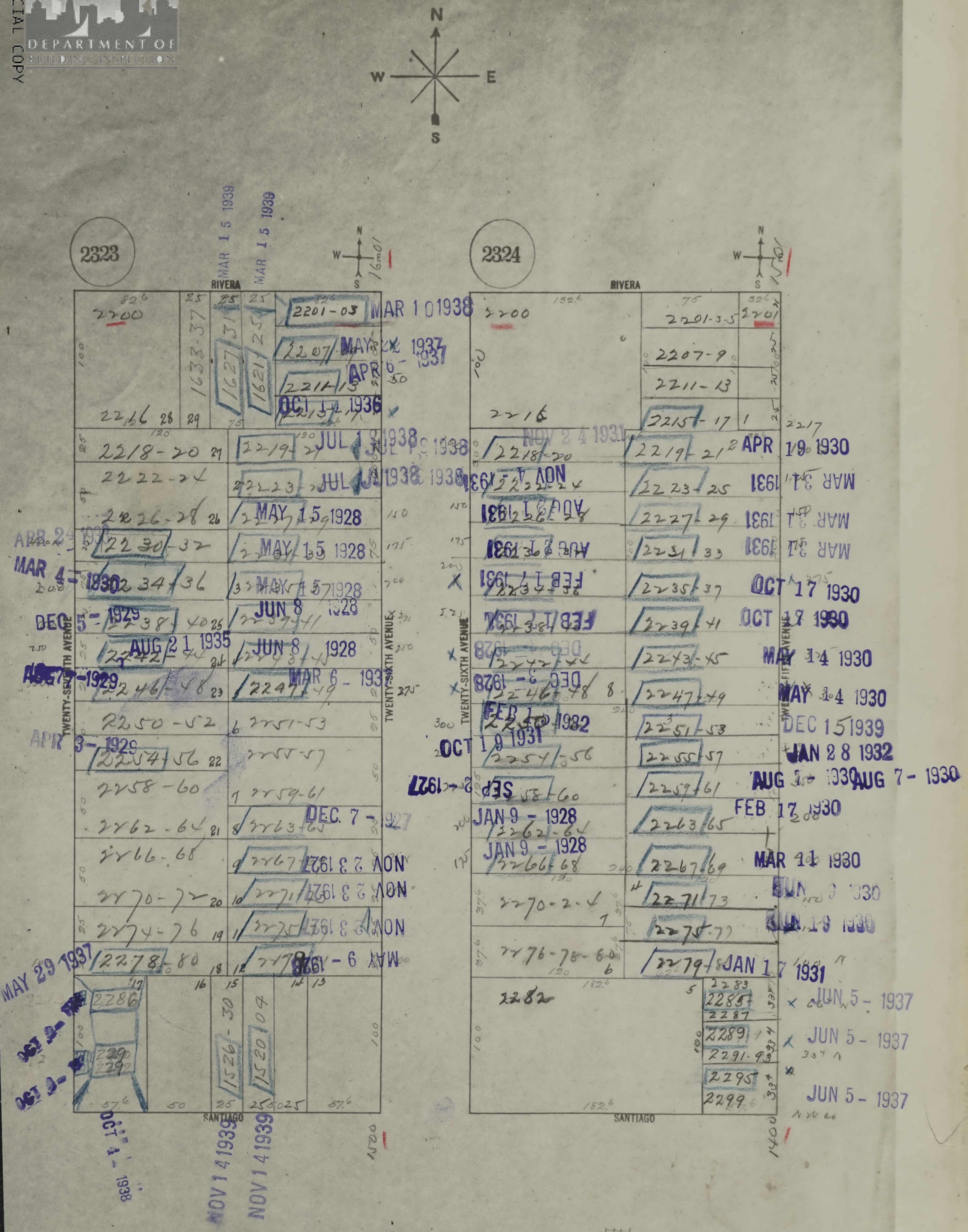
N
S
W
E
2323
2324
RIVERA
SANTIAGO
TWENTY-SIXTH AVENUE
TWENTY-SEVENTH AVENUE
TWENTY-FIFTH AVENUE
2200
2201-03
2207
2211-13
2215
1633-37
1627
1621
2216
2218-20
2219
2222-24
2223
2226-28
2230-32
2234-36
2238-40
2242
2246-48
2247-49
2250-52
2251-53
2254-56
2255-57
2258-60
2259-61
2262-64
2263-65
2266-68
2267
2270-72
2271
2274-76
2275
2278-80
2279
2286
2290
1526-30
1520-04
2201-3-5
2201
2207-9
2211-13
2215-17
2217
2219-21
2223-25
2227-29
2231-33
2235-37
2239-41
2243-45
2247-49
2251-53
2255-57
2259-61
2263-65
2267-69
2271-73
2275-77
2270-2-4
2276-78-80
2279
2282
2283
2285
2287
2289
2291-93
2295
2299
MAR 15 1939
MAR 15 1939
MAR 10 1938
MAY 6 - 1937
APR 6 - 1937
OCT 10 1936
JUL 13 1938
JUL 13 1938
MAY 15 1928
MAY 15 1928
MAY 15 1928
JUN 8 1928
JUN 8 1928
MAR 6 - 1931
APR 24 1930
MAR 4 - 1930
DEC 5 - 1929
AUG 21 1935
AUG 7 - 1929
APR 3 - 1929
DEC 7 - 1927
NOV 23 1927
NOV 23 1927
NOV 23 1927
MAY 6 - 1936
MAY 29 1937
OCT 3 - 1938
OCT 3 - 1938
OCT 4 - 1938
NOV 14 1939
NOV 14 1939
NOV 24 1931
NOV 4 - 1931
AUG 31 1931
AUG 31 1931
FEB 17 1931
FEB 17 1931
DEC 3 - 1928
DEC 3 - 1928
FEB 1 - 1932
OCT 19 1931
SEP 2 - 1927
JAN 9 - 1928
JAN 9 - 1928
APR 19 1930
MAR 31 1931
MAR 31 1931
MAR 31 1931
OCT 17 1930
OCT 17 1930
MAY 14 1930
MAY 14 1930
DEC 15 1939
JAN 28 1932
AUG 7 - 1930
AUG 7 - 1930
FEB 17 1930
MAR 11 1930
JUN 9 1930
JUN 19 1930
JAN 17 1931
JUN 5 - 1937
JUN 5 - 1937
JUN 5 - 1937
1500
1400

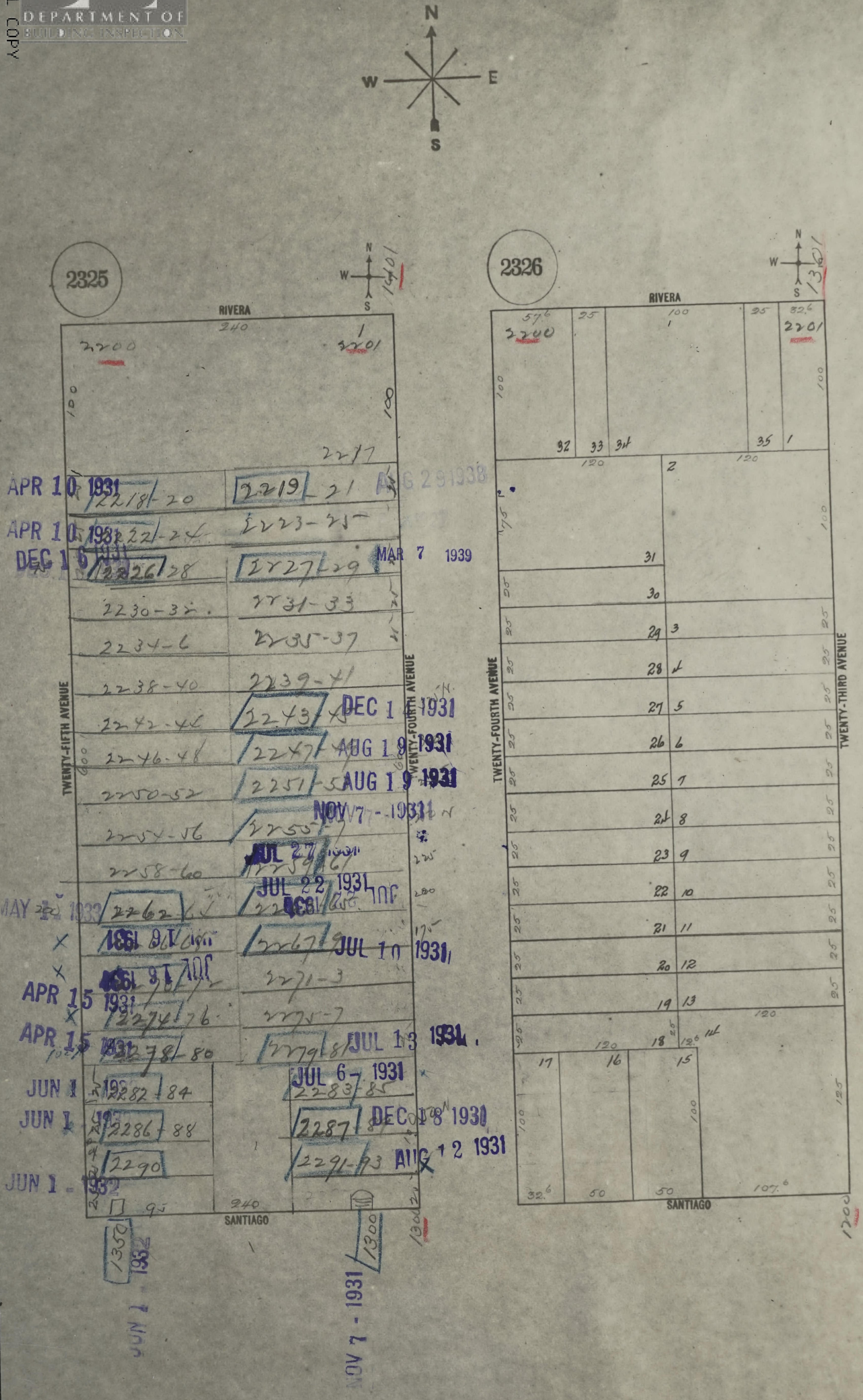
N
W
E
S
2325
2326
RIVERA
SANTIAGO
TWENTY-FIFTH AVENUE
TWENTY-FOURTH AVENUE
TWENTY-THIRD AVENUE
1401
1301
1350
1300
1200
2200
2201
2217
2218-20
2219-21
2221-24
2223-25
2226-28
2227-29
2230-32
2231-33
2234-6
2235-37
2238-40
2239-41
2242-46
2243
2246-48
2247
2250-52
2251
2254-56
2255
2258-60
2259
2262
2263
2267
2271-3
2274-76
2275-7
2278-80
2279-81
2282-84
2283-85
2286-88
2287
2290
2291-93
APR 10 1931
DEC 16 1931
AUG 29 1938
MAR 7 1939
DEC 14 1931
AUG 19 1931
NOV 7 - 1931
JUL 27 1931
JUL 22 1931
JUL 10 1931
MAY 20 1932
APR 15 1931
JUL 13 1931
JUL 6 - 1931
JUN 1 1932
DEC 18 1930
AUG 12 1931
NOV 7 - 1931
240
100
120
25
57 6
32 6
107 6
50
32
33
34
35
1
2
3
4
5
6
7
8
9
10
11
12
13
14
15
16
17
18
19
20
21
22
23
24
25
26
27
28
29
30
31

SAN FRANCISCO
DBI
DEPARTMENT OF BUILDING INSPECTION
OFFICIAL COPY

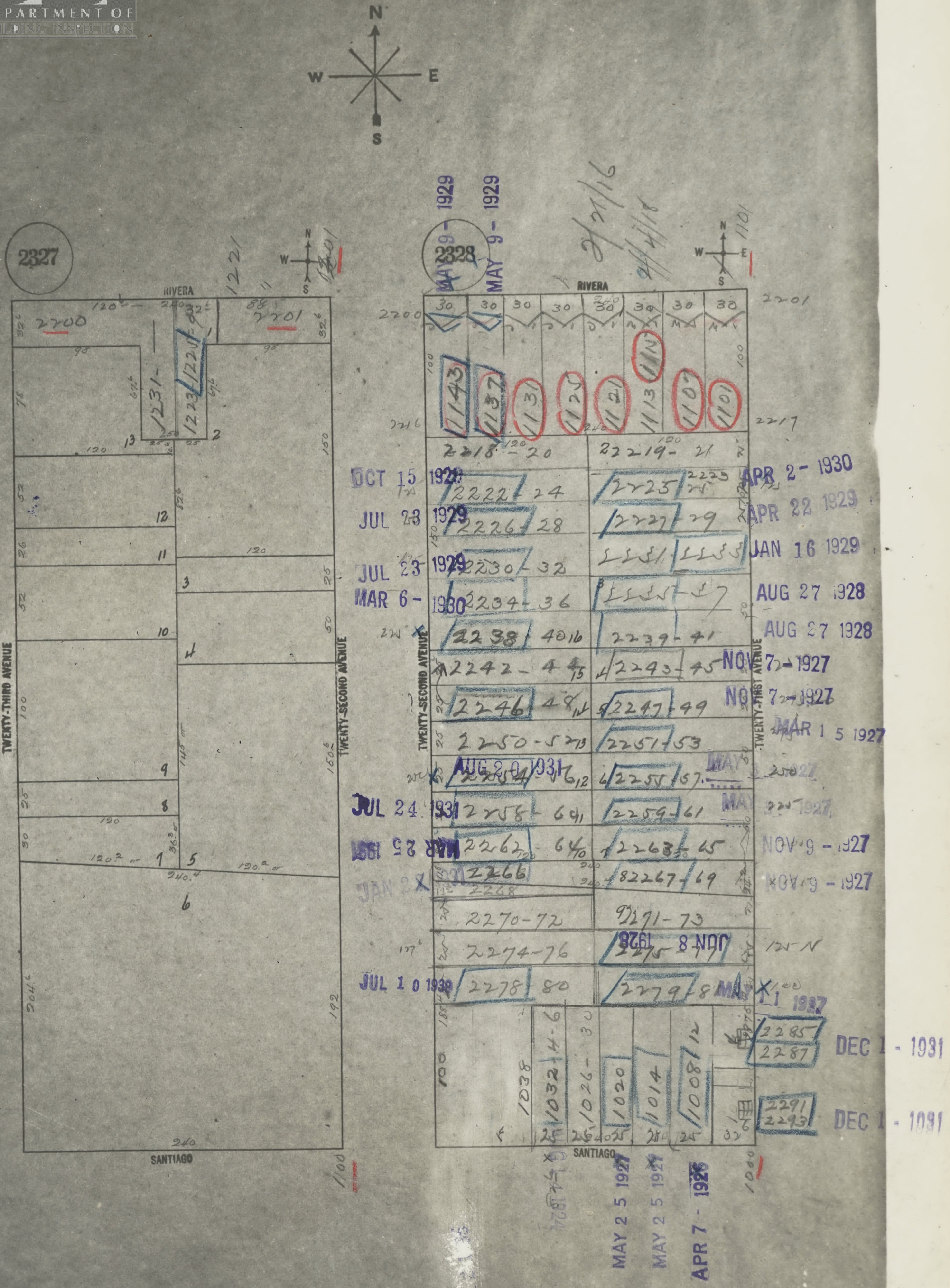
N
W
E
S
2327
2328
RIVERA
SANTIAGO
TWENTY-THIRD AVENUE
TWENTY-SECOND AVENUE
TWENTY-FIRST AVENUE
2200
2201
1221
1231
1223
1101
1100
1000
1143
1137
1131
1125
1121
1113
1107
1101
2218-20
2219-21
2222-24
2225
2226-28
2227-29
2230-32
2231
2233
2234-36
2235-37
2238-40
2239-41
2242-44
2243-45
2246-48
2247-49
2250-52
2251-53
2254-56
2255-57
2258-60
2259-61
2262-64
2263-65
2266
2267-69
2270-72
2271-73
2274-76
2275
2278-80
2279-81
2285
2287
2291
2293
1038
1032-4-6
1026-30
1020
1014
1008-12
MAY 9 - 1929
MAY 9 - 1929
OCT 15 1929
JUL 23 1929
JUL 23 1929
MAR 6 - 1930
AUG 20 1931
JUL 24 1931
MAR 25 1931
JAN 2 1931
JUL 10 1930
APR 2 - 1930
APR 22 1929
JAN 16 1929
AUG 27 1928
AUG 27 1928
NOV 7 - 1927
NOV 7 - 1927
MAR 15 1927
MAY 25 1927
MAY 25 1927
NOV 9 - 1927
NOV 9 - 1927
JUN 8 1928
MAY 11 1927
DEC 1 - 1931
DEC 1 - 1931
MAY 25 1927
MAY 25 1927
APR 7 - 1928

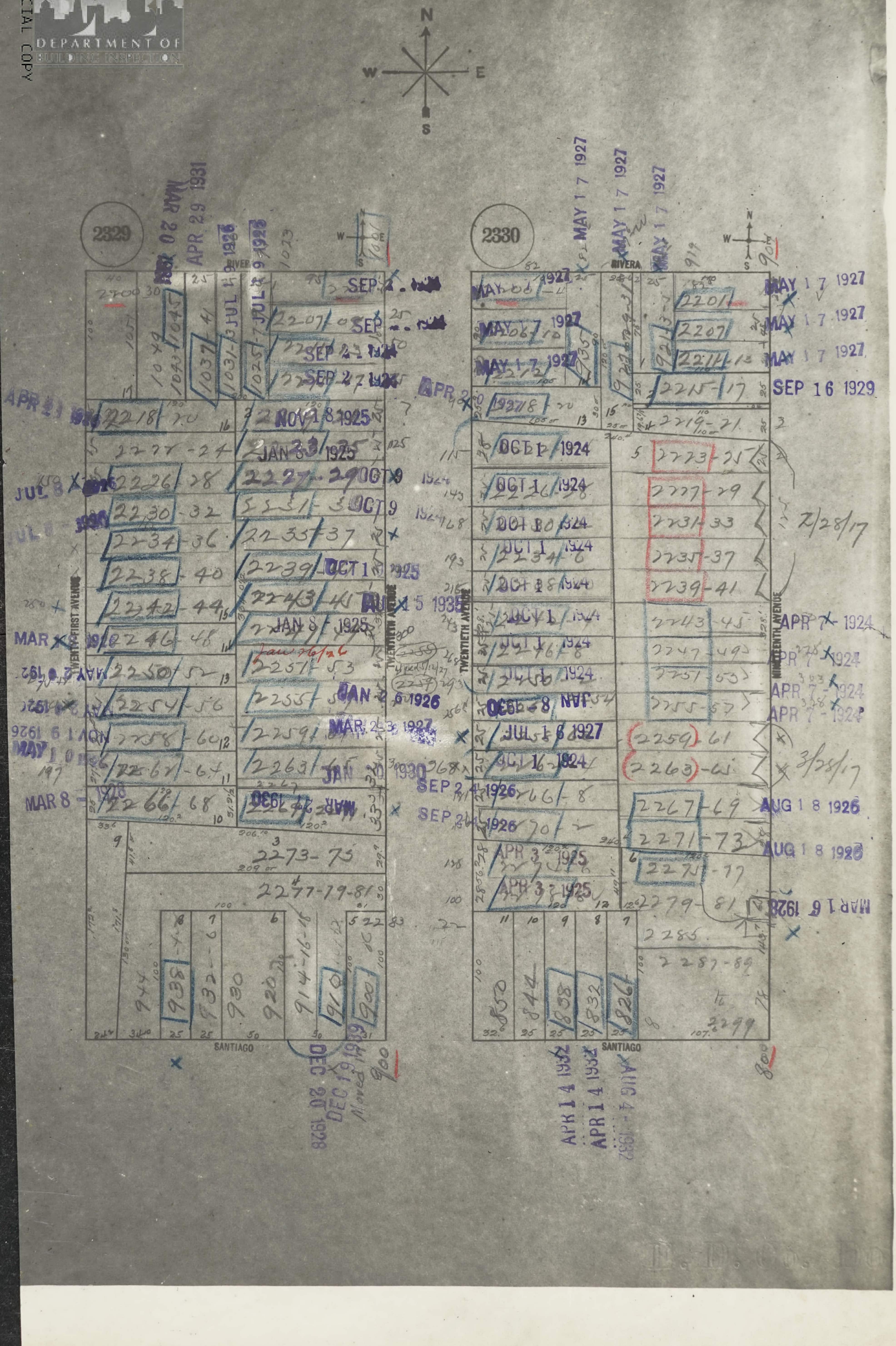
N
W
E
S
2329
2330
RIVERA
SANTIAGO
TWENTY FIRST AVENUE
TWENTIETH AVENUE
NINETEENTH AVENUE
MAR 20 1931
APR 29 1931
JUL 19 1926
JUL 19 1926
1023
1001
SEP 2 1924
SEP 21 1924
SEP 2 1924
APR 21 1926
NOV 18 1925
JAN 8 1925
OCT 9 1924
OCT 1 1925
AUG 15 1935
JAN 8 1925
JUL 8 1926
MAR 8 1926
MAY 10 1926
JAN 26 1926
MAR 23 1927
JAN 20 1930
MAR 27 1930
SEP 24 1926
SEP 24 1926
DEC 20 1928
DEC 19 1939
Moved
2200-30
1045
1041
1037
1031
1025
2207-09
2218-20
2222-24
2226-28
2227-29
2230-32
2231-33
2234-36
2235-37
2238-40
2239-41
2242-44
2243-45
2246-48
2250-52
2251-53
2254-56
2255-57
2258-60
2259-61
2262-64
2263-65
2266-68
2267-69
2273-75
2277-79-81
944
938
932
930
920
914-16-18
910
900
MAY 17 1927
MAY 17 1927
MAY 17 1927
MAY 17 1927
MAY 17 1927
MAY 17 1927
MAY 17 1927
MAY 17 1927
SEP 16 1929
APR 20
OCT 1 1924
OCT 1 1924
OCT 10 1924
OCT 1 1924
OCT 18 1924
OCT 1 1924
OCT 1 1924
OCT 1 1924
JAN 8
JUL 16 1927
OCT 16 1924
APR 3 1925
APR 3 1925
APR 7 1924
APR 7 1924
APR 7 1924
APR 7 1924
AUG 18 1926
AUG 18 1926
MAR 16 1928
APR 14 1932
APR 14 1932
AUG 4 1932
2/28/17
3/28/17
2201
2207
2211-13
2215-17
2219-21
2223-25
2227-29
2231-33
2235-37
2239-41
2243-45
2247-49
2251-53
2255-57
2259-61
2263-65
2266-68
2267-69
2270-72
2271-73
2275-77
2279-81
2285
2287-89
2299
850
844
838
832
826
900
800

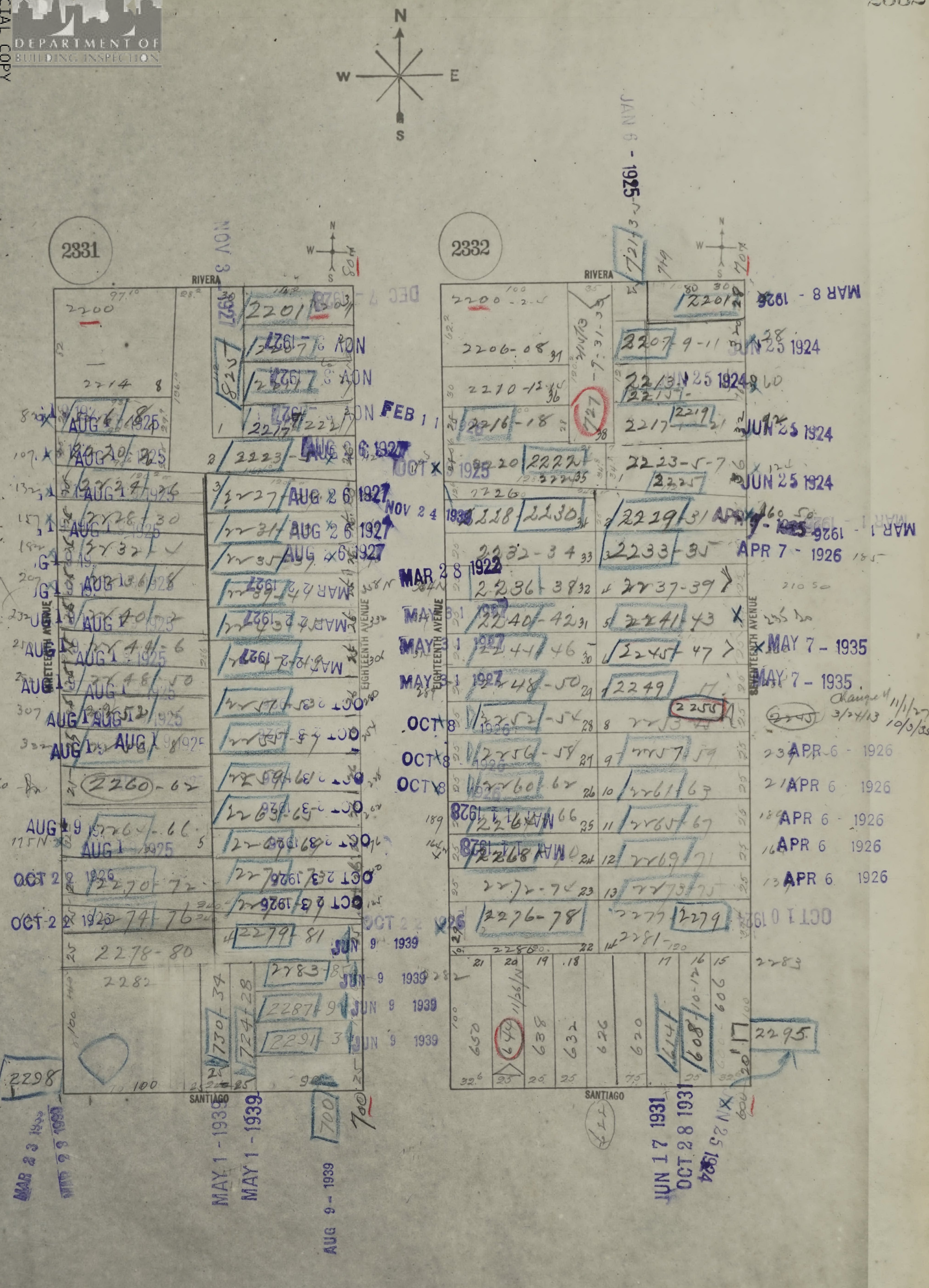
N
W
E
S
2331
2332
RIVERA
SANTIAGO
NINETEENTH AVENUE
EIGHTEENTH AVENUE
SEVENTEENTH AVENUE
2200
2214
2201
2223
2227
2231
2235
2260-62
2264-66
2270-72
2274-76
2278-80
2279-81
2282
2283
2287-91
2291
2298
2200-2-5
2206-08
2210-12
2216-18
2220
2222
2226
2228
2230
2232-34
2236-38
2240-42
2244-46
2248-50
2252-54
2256-58
2260-62
2264-66
2268
2272-74
2276-78
2201
2207-9-11
2213
2217-19-21
2223-5-7
2229-31
2233-35
2237-39
2241-43
2245-47
2249
2255
2257-59
2261-63
2265-67
2269-71
2273-75
2277
2279
2281
2285
2295
727
721
700
730-34
724-28
650
644
638
632
626
620
614
608
606
600
AUG 1 - 1925
AUG 26 1927
NOV 3 - 1927
MAR 2 - 1927
OCT 23 1926
OCT 8 - 1926
JUN 9 1939
MAY 1 - 1939
AUG 9 - 1939
MAR 28 1922
MAY 31 1927
NOV 24 1939
FEB 11
DEC 7 - 1926
JAN 6 - 1925
MAR 8 - 1926
JUN 25 1924
MAR 1 - 1926
APR 7 - 1926
MAY 7 - 1935
APR 6 - 1926
OCT 10 1924
JUN 17 1931
OCT 28 1931
N 25 1924
MAR 23 1933
Change 11/1/27 3/24/13 10/3/35

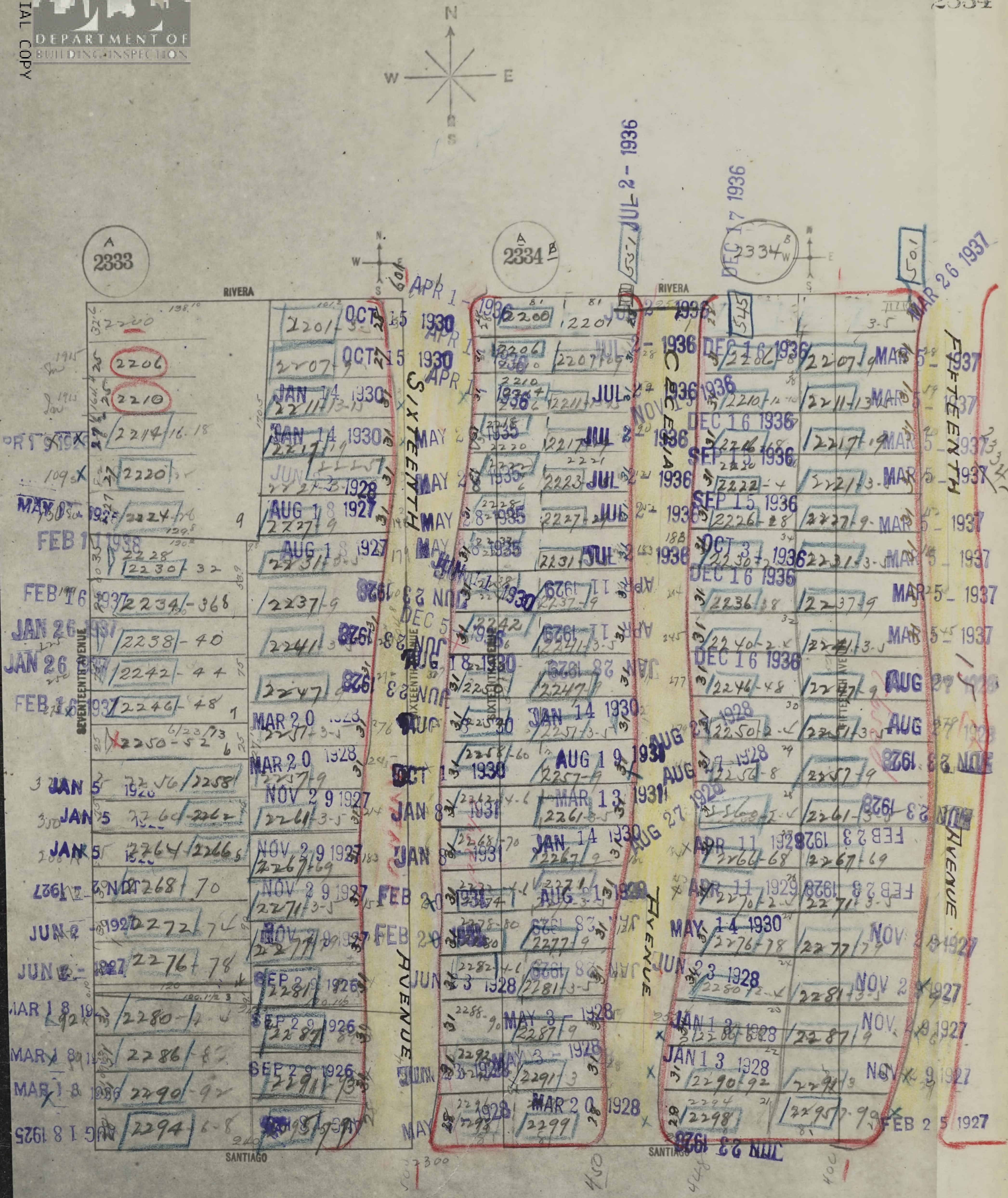
N
W
E
S
A 2333
A 2334 B
2334 W
RIVERA
SANTIAGO
SEVENTEENTH AVENUE
SIXTEENTH AVENUE
SIXTEENTH AVENUE
CECILIA AVENUE
FIFTEENTH AVENUE
FIFTEENTH AVENUE
JUL 2 - 1936
DEC 17 1936
MAR 26 1937
APR 1 - 1936
OCT 15 1930
JAN 14 1930
AUG 1 8 1927
MAY 2 8 1935
JUN 2 3 1928
DEC 16 1936
SEP 15 1936
MAR 5 - 1937
FEB 16 1937
JAN 26 1937
MAR 2 0 1928
NOV 2 9 1927
SEP 2 9 1926
JAN 1 3 1928
AUG 2 7 1928
APR 11 1929
FEB 2 3 1928
MAY 14 1930
NOV 2 9 1927
FEB 2 5 1927
FEB 11 1938
AUG 1 8 1925
2200
2201
2206
2207
2210
2211
2214
2217
2220
2221
2224
2227
2228
2230
2231
2234
2237
2238
2241
2242
2246
2247
2250
2251
2256
2257
2258
2260
2261
2264
2266
2267
2268
2270
2271
2272
2276
2277
2280
2281
2286
2287
2290
2291
2294
2295
2298
2299
501
545
537

See Block

2344 Mark as 16

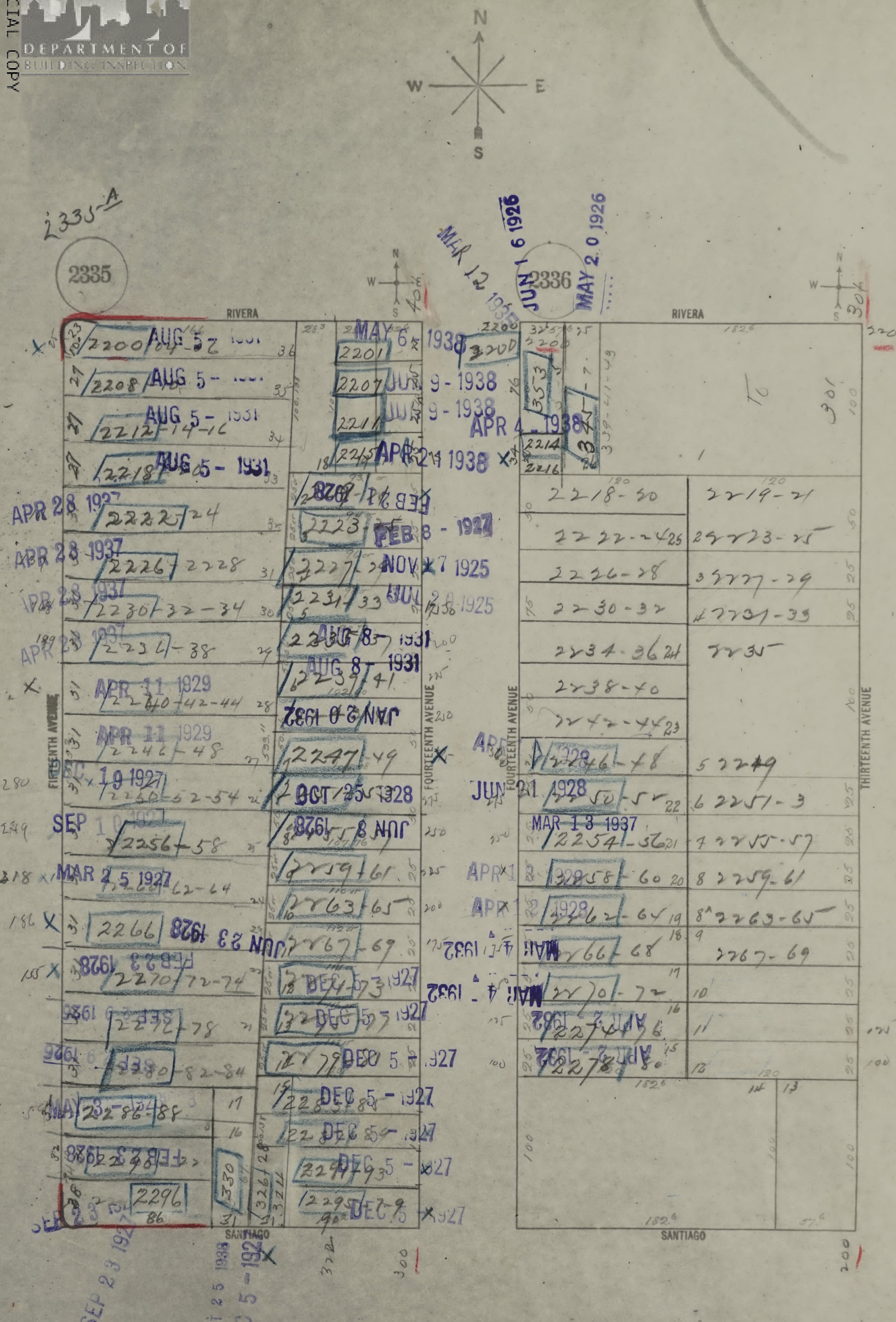
N
W
E
S
2335-A
2335
2336
RIVERA
SANTIAGO
FIFTEENTH AVENUE
FOURTEENTH AVENUE
THIRTEENTH AVENUE
2200
2208
2212 14-16
2218
2222-24
2226-2228
2230-32-34
2236-38
2240-42-44
2246-48
2250-52-54
2256-58
2260-62-64
2266
2270-72-74
2276-78
2280-82-84
2286-88
2296
330
2201
2207
2211
2215
2223
2227
2231-33
2235
2239-41
2247-49
2259-61
2263-65
2267-69
2295
2200
353
2214
2216
2218-30
2222-24
2226-28
2230-32
2234-36
2238-40
2242-44
2246-48
2250-52
2254-56
2258-60
2262-64
2266-68
2270-72
2274-76
2278
2219-21
2223-25
2227-29
2231-33
2235
2249
2251-3
2255-57
2259-61
2263-65
2267-69
AUG 5 - 1931
APR 28 1937
APR 11 1929
DEC 19 1927
SEP 10 1927
MAR 25 1927
JUN 23 1928
FEB 23 1928
SEP 23 1927
MAY 23 1938
MAY 6 1938
JUN 9 - 1938
APR 4 - 1938
APR 21 1938
FEB 21 1928
FEB 8 - 1927
NOV 17 1925
JUL 20 1925
AUG 8 - 1931
JAN 20 1932
OCT 25 1928
JUN 8 1928
DEC 5 - 1927
MAR 12 1926
JUN 16 1926
MAY 20 1926
JUN 21 1928
MAR 13 1937
MAR 4 - 1932
APR 2 1932
OCT 25 1938
120
152.6
100
300
200

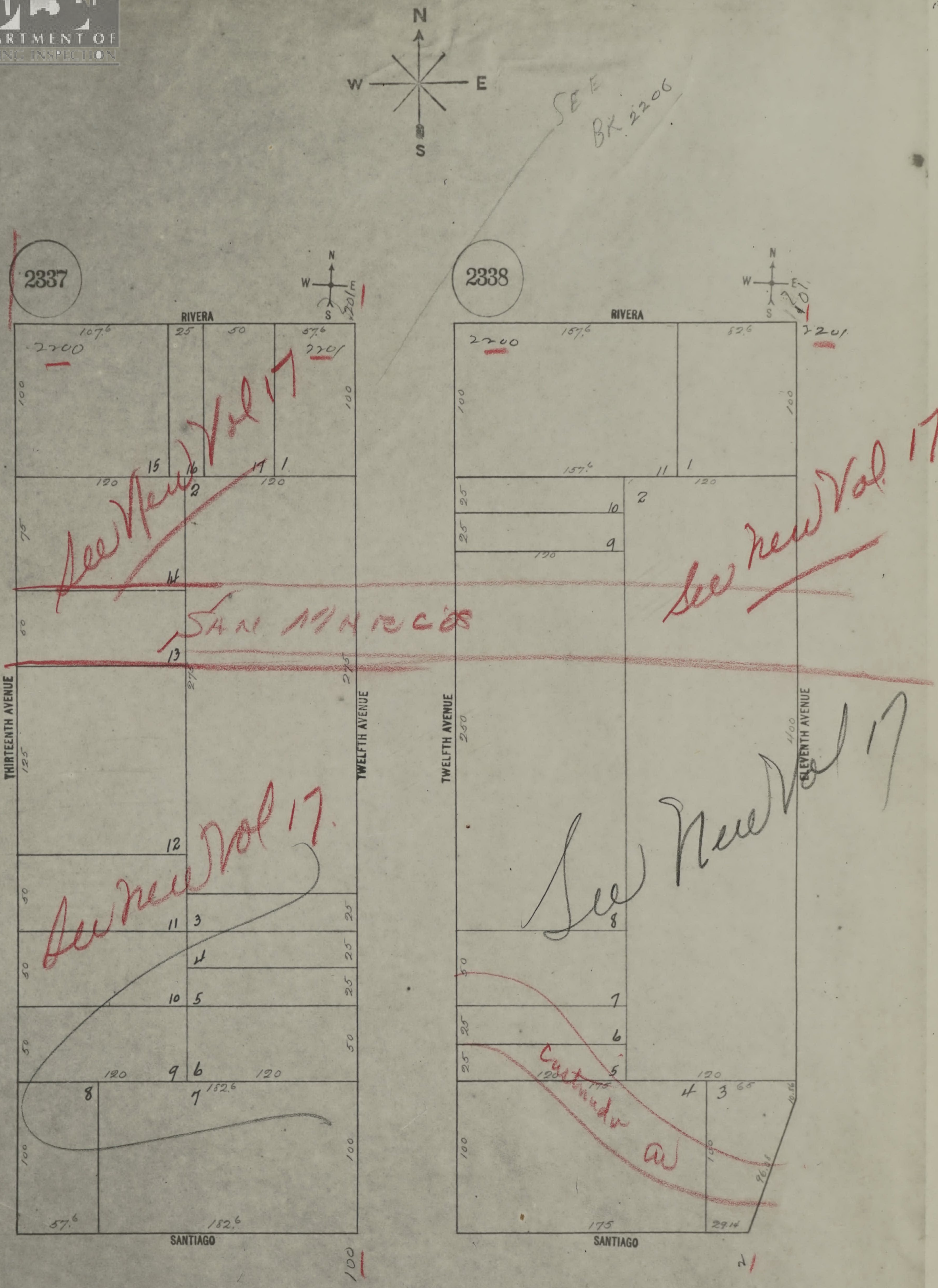
N
W
E
S
SEE BK 2206
2337
2338
RIVERA
SANTIAGO
THIRTEENTH AVENUE
TWELFTH AVENUE
ELEVENTH AVENUE
2200
2201
SAN MARCOS
See New Vol 17
See new Vol 17
See new Vol 17
See New Vol 17
Castenada av
100
100

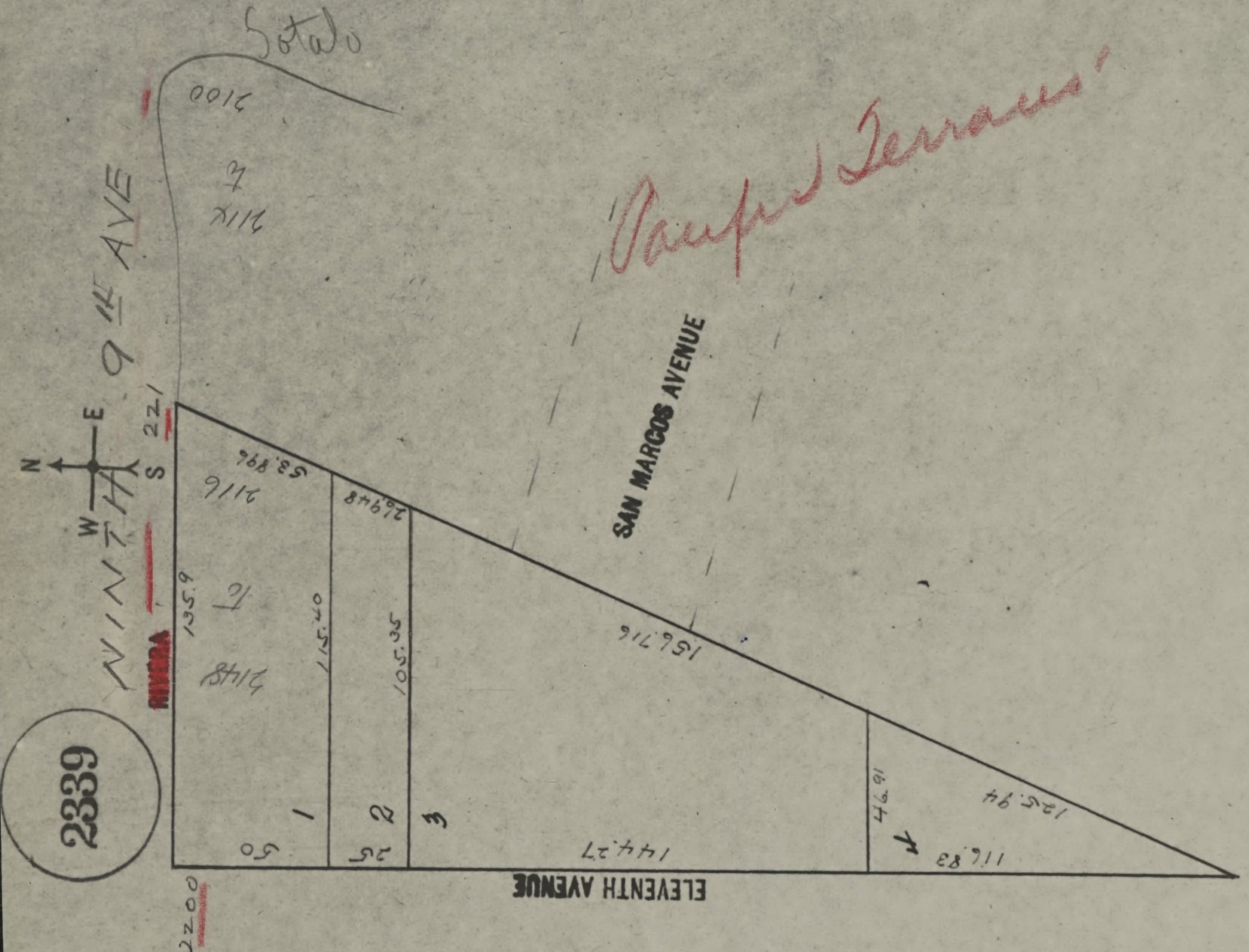
2339
NINTH AVE
9th AVE
SAN MARCOS AVENUE
ELEVENTH AVENUE
Pacific Terrace
Sotelo
2100
2114
7
221
2116
2148
16
2200
N
E
S
W
53.896
26.948
156.716
125.94
116.83
144.27
135.9
115.40
105.35
16.74
50
25
1
2
3
4

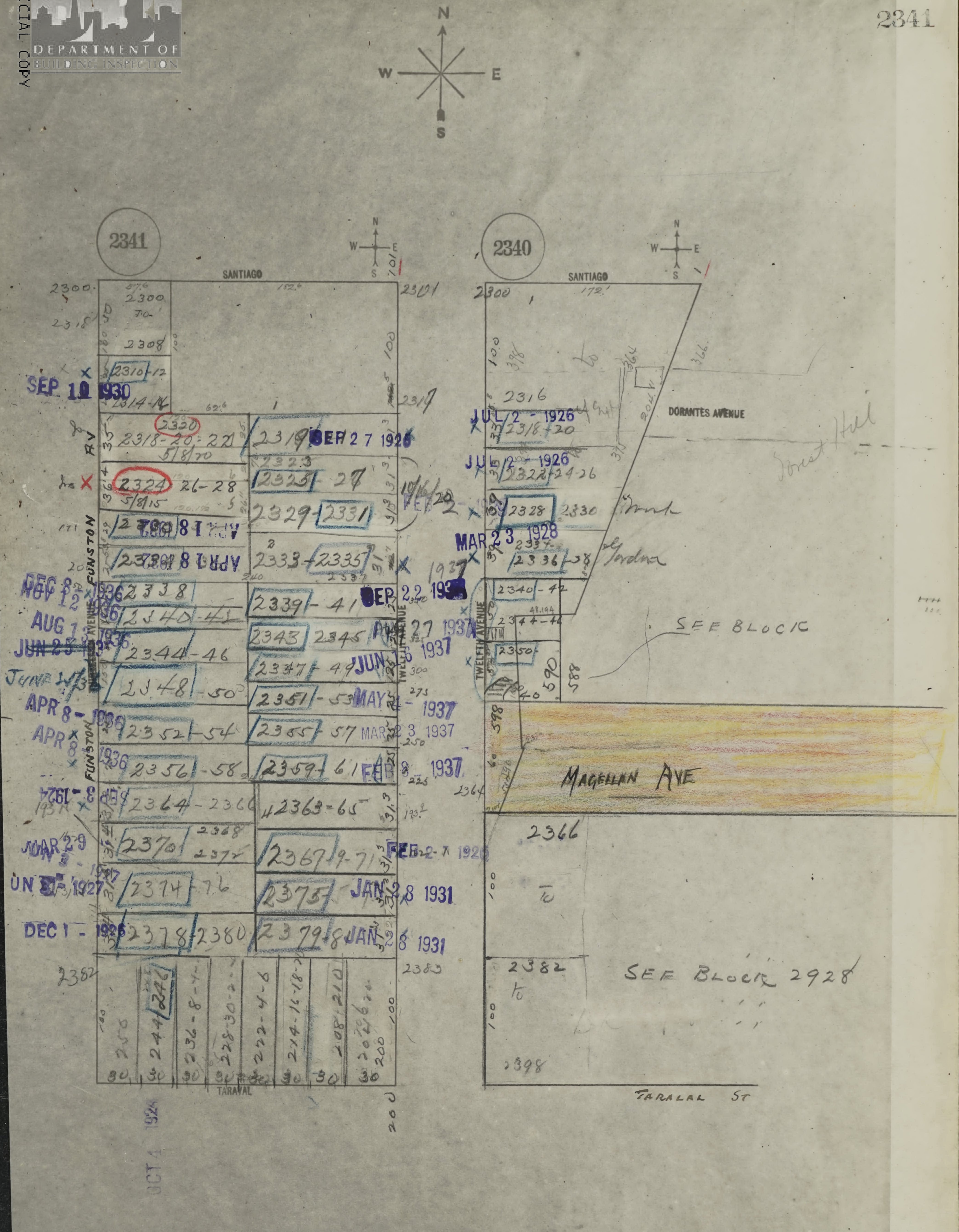
N
W
E
S
2341
2340
SANTIAGO
SANTIAGO
FUNSTON AVENUE
TWELFTH AVENUE
TWELFTH AVENUE
DORANTES AVENUE
MAGELLAN AVE
TARAVAL
TARAVAL ST
SEE BLOCK
SEE BLOCK 2928
Forest Hill
2300
2300 TO
2308
2310-12
2314-16
2318-20-22
2320
2324 26-28
2319
2323
2325-27
2329-2331
2333-2335
2337
2338
2340-42
2339-41
2343 2345
2344-46
2347-49
2348-50
2351-53
2352-54
2355-57
2356-58
2359-61
2364-2366
2363-65
2368
2370
2372
2367-9-71
2374-76
2375
2378-2380
2379-81
2382
2383
256
244-246
236-8-4
228-30-2
222-4-6
214-16-18
208-210
202-206
2316
2318-20
2322-24-26
2328 2330
2334
2336-38
2340-42
2344-46
2350
590
588
598
2364
2366 TO
2382 TO
2398
SEP 10 1930
SEP 27 1926
APR 18 1932
DEC 8 1936
NOV 12 1936
AUG 1 1936
JUN 25 1937
APR 8 1936
MAR 29
DEC 1 1926
JUL 2 1926
MAR 23 1928
SEP 22 1937
MAY 27 1937
JUN 16 1937
MAY 24 1937
MAR 23 1937
FEB 8 1937
FEB 22 1926
JAN 28 1931
OCT 4 1924

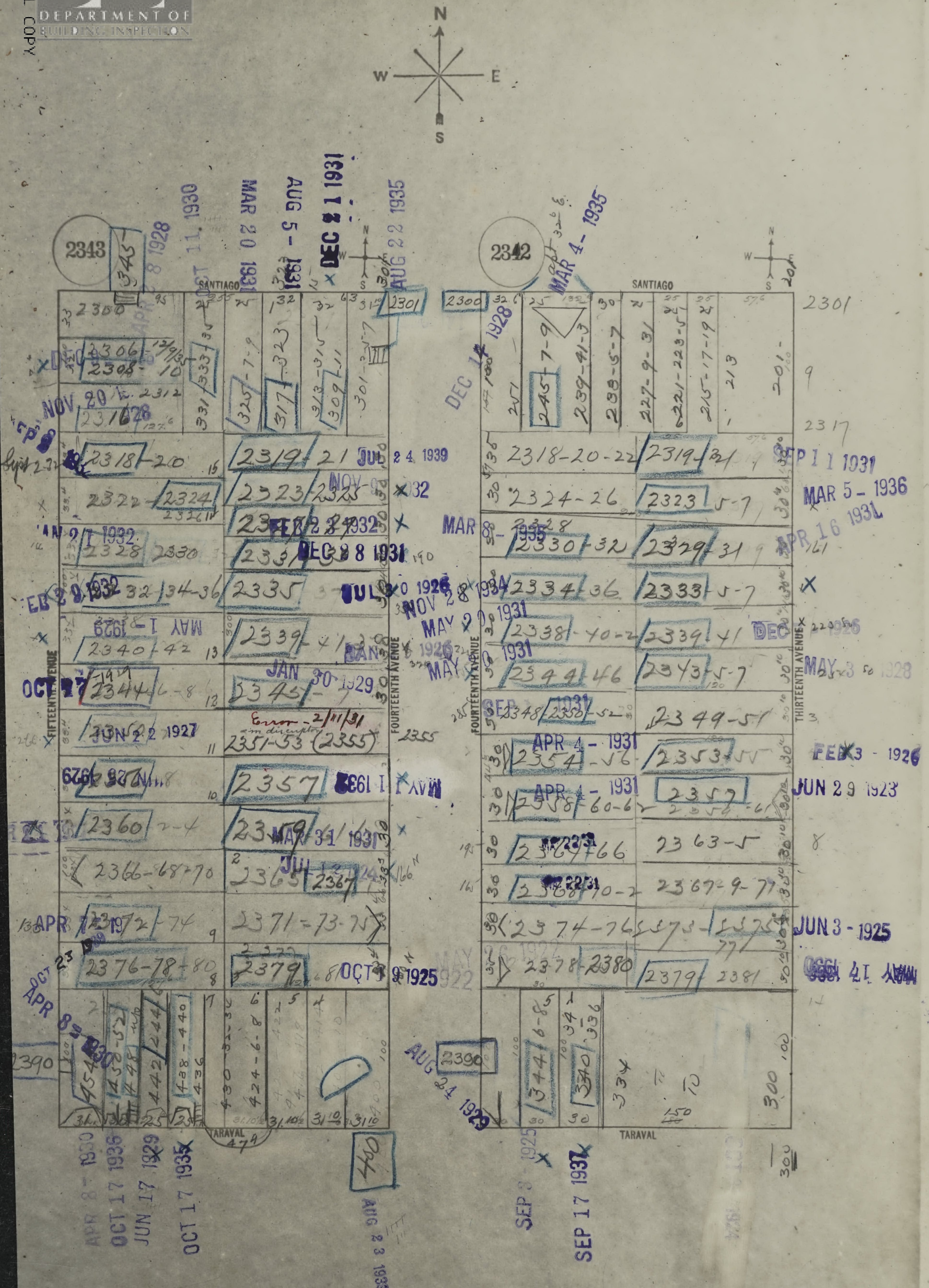
N
W
E
S
2343
2342
SANTIAGO
SANTIAGO
FIFTEENTH AVENUE
FOURTEENTH AVENUE
FOURTEENTH AVENUE
THIRTEENTH AVENUE
TARAVAL
TARAVAL
2300
2301
2306
2308
2312
2316
2317
2318-20
2318-20-22
2319-21
2322
2324
2323
2324-26
2323 5-7
2328
2330
2330-32
2329-31
2332-34-36
2335
2334-36
2333 5-7
2338-40-2
2339-41
2340-42
2344-6-8
2344-46
2345
2343-5-7
2348
2349-51
2351-53 (2355)
Error - 2/11/31 in direction
2354-56
2353-55
2357
2358-60-62
2360-2-4
2359
2364-66
2363-5
2366-68-70
2365
2367
2368-70-2
2367-9-71
2371-73-75
2372-74
2374-76
2373
2376-78-80
2379
2378
2380
2381
2390
440
454
442
438-440
436
430
424-6-8
344
340
336
334
300
MAR 20 1931
AUG 5 - 1931
DEC 21 1931
AUG 22 1935
OCT 11 1930
MAR 4 - 1935
DEC 14 1928
NOV 20 1928
JUL 24 1939
SEP 11 1931
MAR 5 - 1936
APR 16 1931
JAN 21 1932
FEB 2 1932
DEC 28 1931
MAR 8 - 1935
FEB 29 1932
JUL 30 1926
NOV 28 1934
MAY 22 1931
MAY 1 - 1929
JAN 30 1929
MAY 30 1931
OCT 27 1925
JUN 22 1927
SEP 1931
APR 4 - 1931
FEB 3 - 1926
JUN 29 1923
MAR 31 1931
JUN 3 - 1925
APR 1 1932
OCT 23 1930
OCT 9 1925
APR 8 1930
AUG 24 1929
APR 8 - 1930
OCT 17 1936
JUN 17 1929
OCT 17 1935
AUG 23 1939
SEP 3 1925
SEP 17 1931

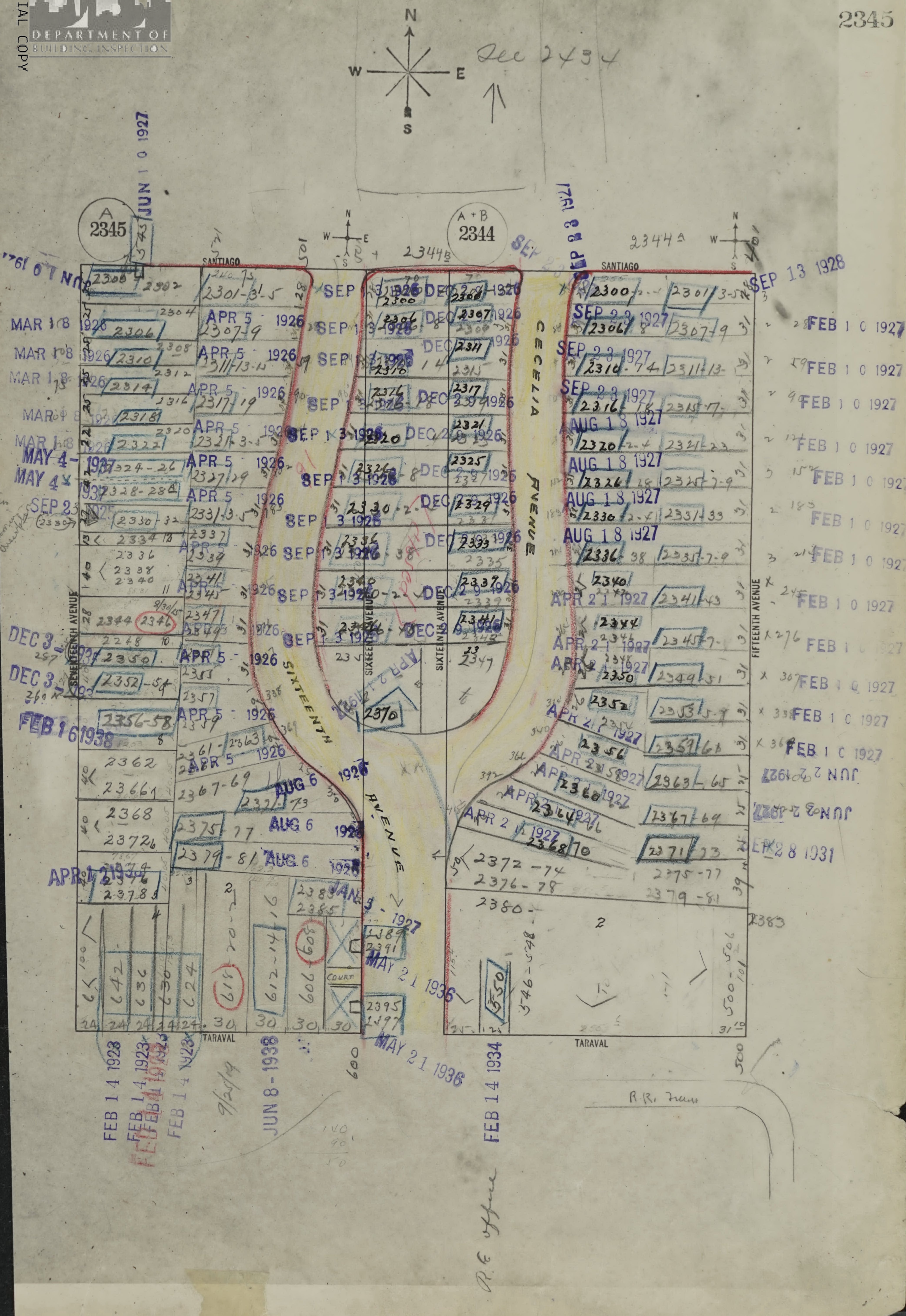
N
W
E
S
Sec 2434
A
2345
A + B
2344
2344B
2344A
SANTIAGO
CECELIA AVENUE
SIXTEENTH AVENUE
SEVENTEENTH AVENUE
FIFTEENTH AVENUE
TARAVAL
JUN 1 0 1927
SEP 2 3 1927
SEP 13 1928
MAR 1 8 1926
APR 5 1926
SEP 1 3 1926
DEC 2 9 1926
AUG 1 8 1927
APR 2 1 1927
FEB 1 0 1927
MAY 4 1937
SEP 23 1925
DEC 3 1937
FEB 1 6 1938
AUG 6 1926
JAN 3 1927
MAY 21 1936
APR 1 2 1937
JUN 2 1927
SEP 2 8 1931
FEB 1 4 1923
JUN 8 1938
FEB 14 1934
2383
R.R. Tran
R.E. office

2346

2347

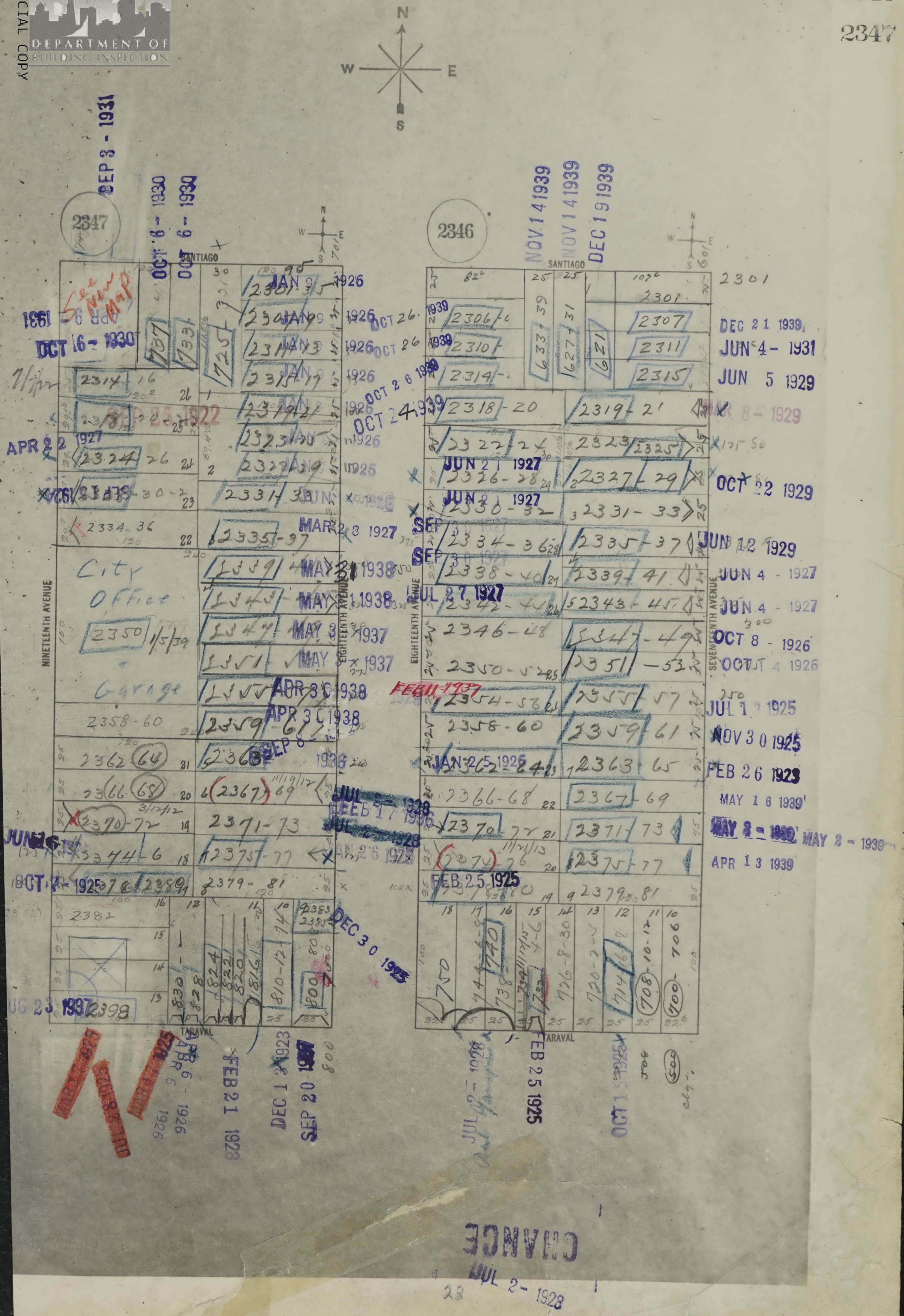
N
W
E
S
2347
2346
SANTIAGO
SANTIAGO
NINETEENTH AVENUE
EIGHTEENTH AVENUE
EIGHTEENTH AVENUE
SEVENTEENTH AVENUE
TARAVAL
TARAVAL
City Office 2350 1/5/39 + Garage
See New Map
2301
2307
2311
2315
2319-21
2323
2327-29
2331-33
2335-37
2339-41
2343-45
2347-49
2351-53
2355-57
2359-61
2363-65
2367-69
2371-73
2375-77
2379-81
2306
2310
2314
2318-20
2322-24
2326-28
2330-32
2334-36
2338-40
2342-44
2346-48
2350-52
2354-56
2358-60
2362-64
2366-68
2370-72
2374-76
2358-60
2362-64
2366-68
2370-72
2382
2398
750
744
740
738
732
726-8-30
720-2-4
714
708
700-706
830
828
824
822
820
818
816
810-12-14
800
SEP 3 - 1931
OCT 6 - 1930
OCT 16 - 1930
JAN 9 - 1926
OCT 26 1939
OCT 24 1939
NOV 14 1939
DEC 19 1939
DEC 21 1939
JUN 4 - 1931
JUN 5 1929
OCT 22 1929
JUN 12 1929
JUN 4 - 1927
OCT 8 - 1926
OCT 4 1926
JUL 13 1925
NOV 30 1925
FEB 26 1929
MAY 16 1939
MAY 2 - 1939
APR 13 1939
APR 22 1927
MAR 28 1927
JUN 21 1927
SEP 30 1927
JUL 27 1927
MAY 31 1938
MAY 3 1937
APR 30 1938
FEB 11 1937
JAN 25 1925
FEB 25 1925
FEB 17 1936
JUL 2 - 1928
DEC 30 1925
OCT 1 - 1925
AUG 23 1937
APR 6 - 1926
FEB 21 1928
DEC 1 1923
SEP 20 1927
FEB 25 1925
CHANGE
JUL 2 - 1928

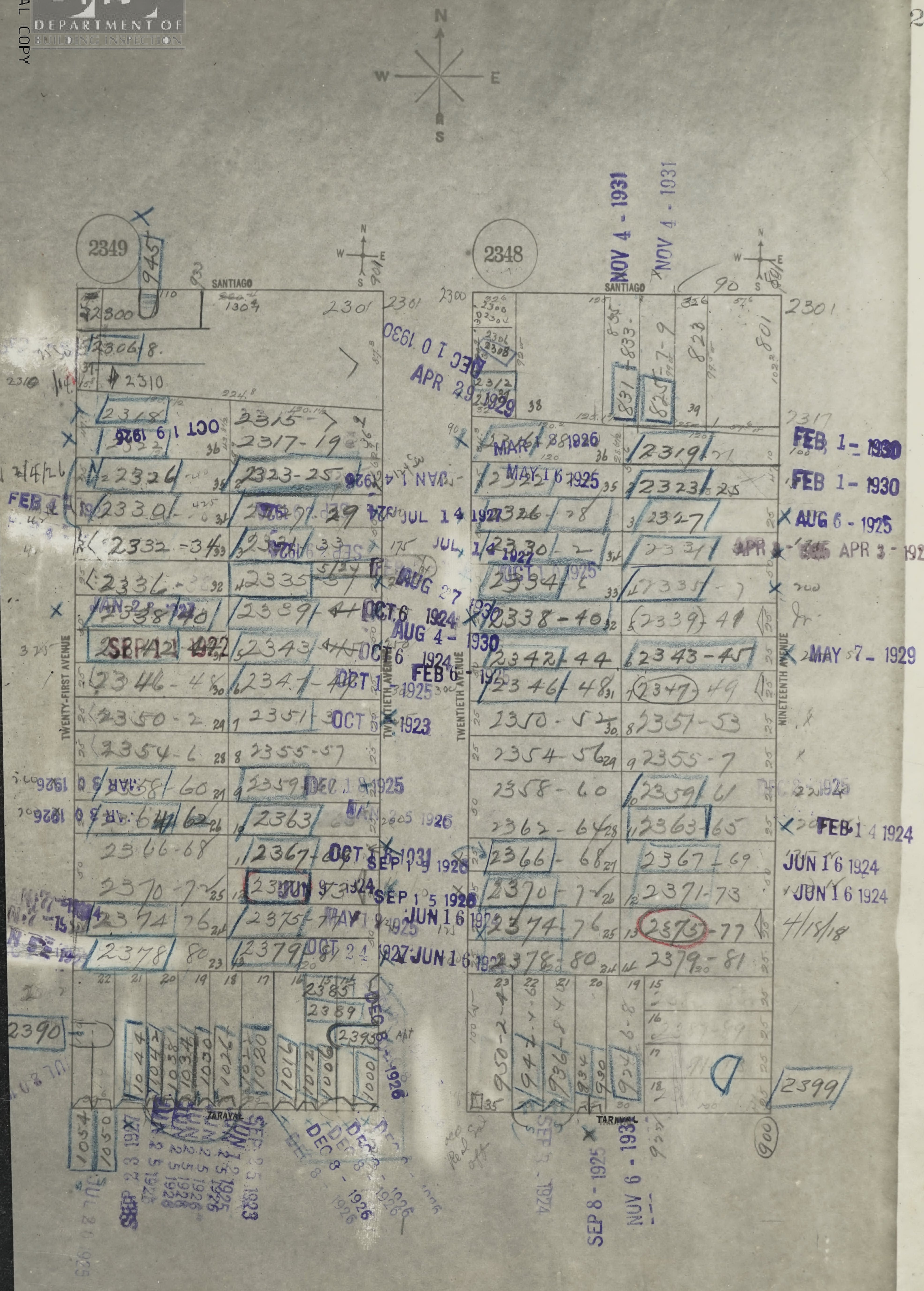
N
W
E
S
2349
2348
SANTIAGO
TWENTY-FIRST AVENUE
TWENTIETH AVENUE
TWENTIETH AVENUE
NINETEENTH AVENUE
TARAVAL
TARAVAL
2300
2301
2306-8
2310
2315-17
2317-19
2318
2319-21
2323-25
2323-25
2326
2326-28
2327
2330
2330-2
2331
2332-34
2334
2335
2335-7
2336
2338-40
2339-41
2342-44
2343-45
2346-48
2347-49
2350-2
2351-53
2354-6
2354-56
2355-57
2355-7
2358-60
2359-61
2362-64
2363-65
2366-68
2367-69
2370-72
2371-73
2374-76
2375-77
2378-80
2379-81
2385
2389
2390
2399
945
901
833
831
829
827-9
823
801
1054
1050
1044
1038
1034
1030
1026
1020
1016
1012
1000
950-2-4
942
938
934
930
926
900
D
NOV 4 - 1931
NOV 4 - 1931
DEC 10 1930
APR 29 1929
OCT 19 1926
MAR 18 1926
MAY 16 1925
JAN 14 1926
JUL 14 1927
FEB 1 - 1930
FEB 1 - 1930
AUG 6 - 1925
APR 3 - 1925
AUG 27 1930
OCT 6 1924
AUG 4 - 1930
OCT 6 1924
FEB 6 - 1925
OCT 1 1925
OCT 1923
MAY 27 - 1929
JAN 28 1927
SEP 12 1922
DEC 18 1925
MAR 30 1926
APR 30 1926
OCT 7 1931
SEP 15 1926
SEP 15 1926
JUN 9 1924
JUN 16 1924
JUN 16 1924
FEB 14 1924
JUN 16 1924
JUN 16 1924
MAY 19 1925
OCT 24 1927
DEC 8 - 1926
SEP 25 1923
JUN 22 1925
SEP 28 1925
JUL 20 1925
SEP 5 - 1924
SEP 8 - 1925
NOV 6 - 1931
4/18/18
old Red Sv off

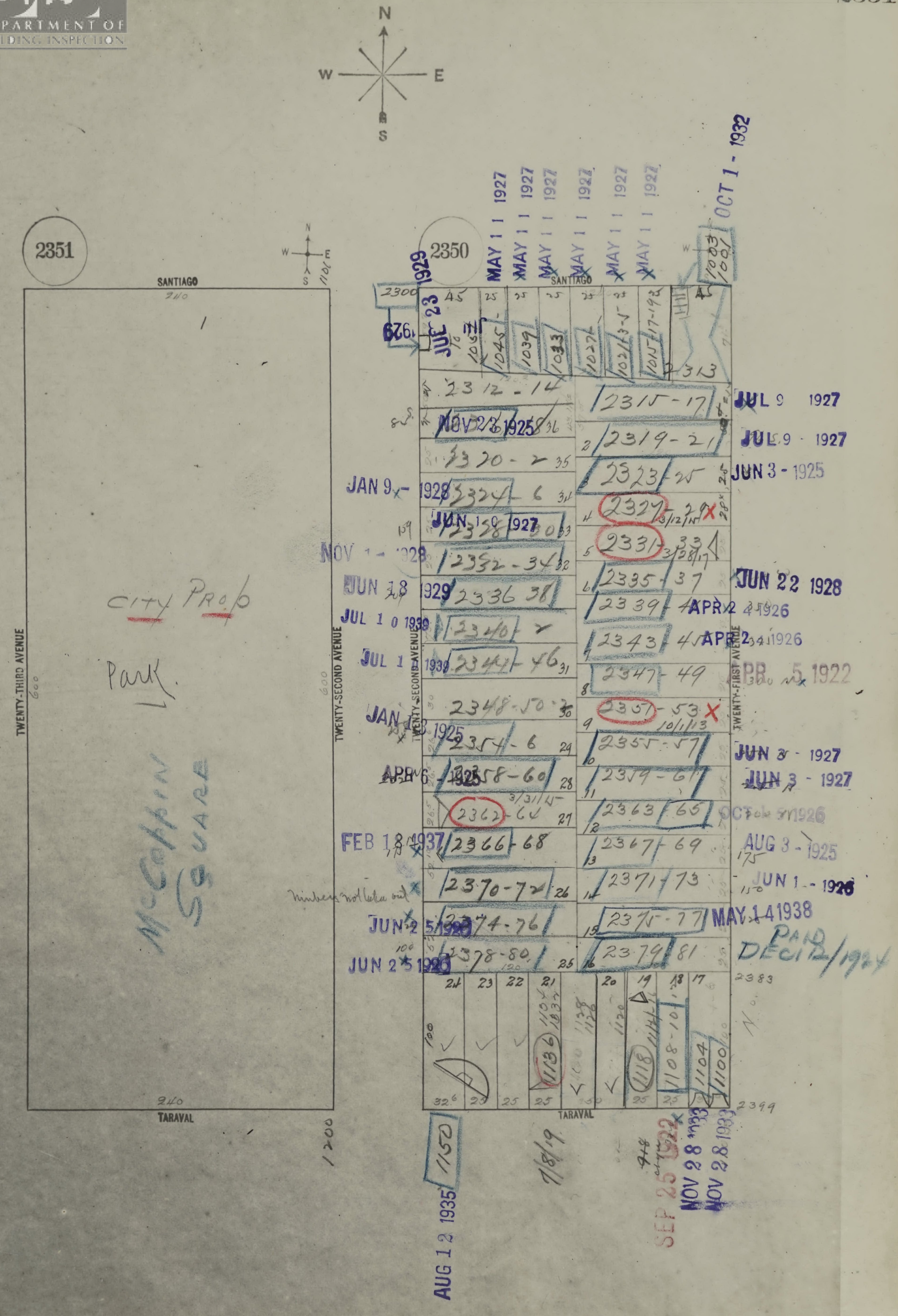
N
W
E
S
2351
2350
SANTIAGO
TARAVAL
TWENTY-THIRD AVENUE
TWENTY-SECOND AVENUE
TWENTY-FIRST AVENUE
210
600
1200
City Prop
Park
McCoppin Square
2300
1045
1039
1033
1027
1021
1015
1003
1001
2313
2312-14
2315-17
2319-21
2320-2
2323-25
2324-6
2327-29
2328-30
2331-33
2332-34
2335-37
2336-38
2339-41
2340-2
2343-45
2344-46
2347-49
2348-50-2
2351-53
2354-6
2355-57
2358-60
2359-61
2362-64
2363-65
2366-68
2367-69
2370-72
2371-73
2374-76
2375-77
2378-80
2379-81
2383
2399
1150
1136
1128
1118
1108-10
1104
1100
Numbers not taken out
MAY 11 1927
OCT 1 - 1932
JUL 23 1929
NOV 27 1925
JAN 9 - 1928
JUN 10 1927
NOV 1 - 1928
JUN 18 1929
JUL 10 1930
JUL 11 1930
JAN 13 1925
APR 6 - 1925
FEB 18 1937
JUN 25 1929
JUL 9 1927
JUN 3 - 1925
JUN 22 1928
APR 24 1926
APR 5 1922
JUN 3 - 1927
OCT 6 1926
AUG 3 - 1925
JUN 1 - 1926
MAY 14 1938
PAID DEC 12/1924
AUG 12 1935
7/8/19
SEP 25 1922
NOV 28 1933

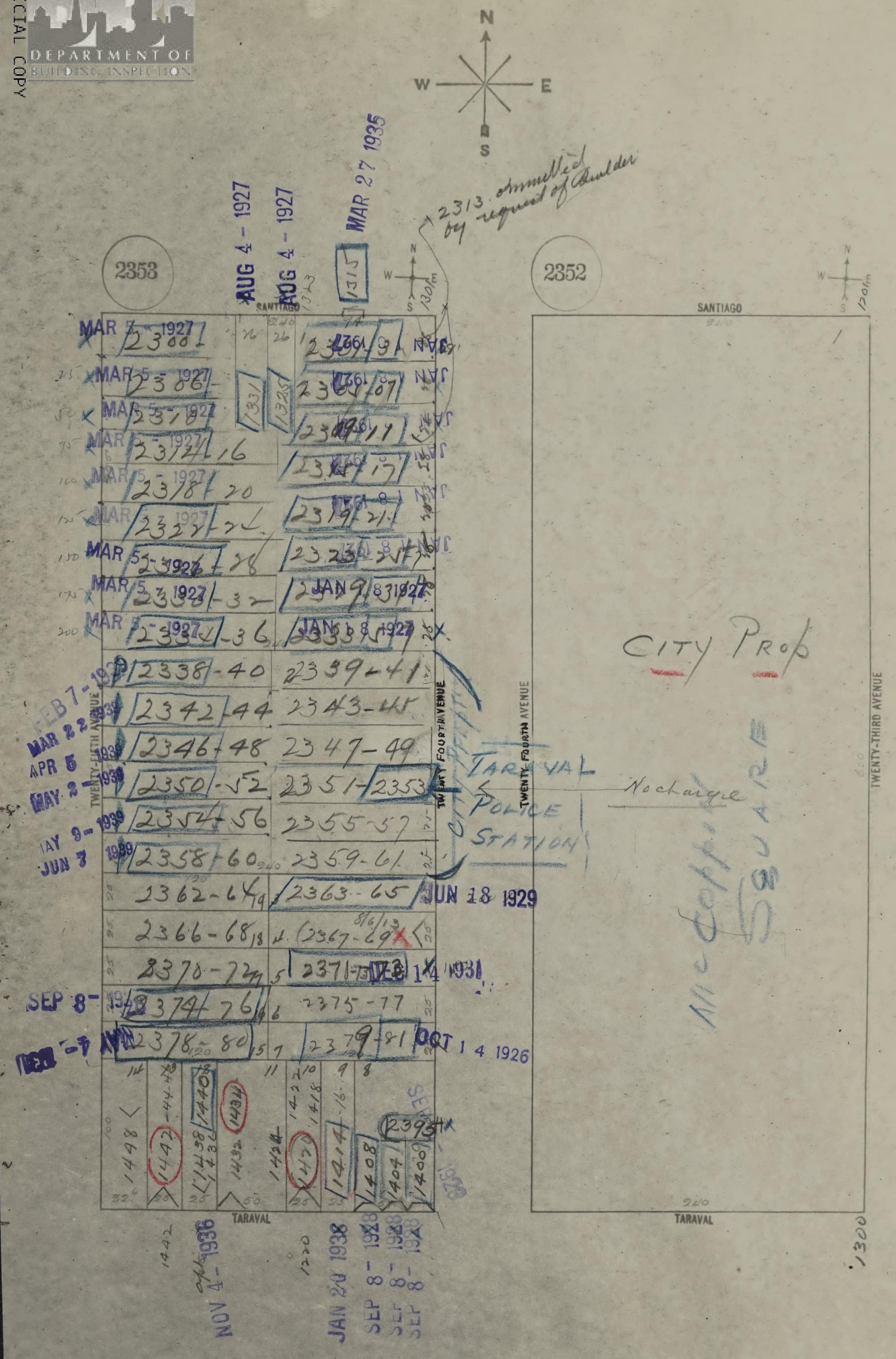
N
W
E
S
2313 Annulled by request of Builder
MAR 27 1935
1315
AUG 4 - 1927
AUG 4 - 1927
1331
1325
1313
2353
2352
SANTIAGO
SANTIAGO
120 ft
MAR 7 - 1927
2300
MAR 5 - 1927
2306
2310
2314-16
2318-20
2322-24
2326-28
2330-32
2334-36
2301-03
2305-07
2309-11
2313
2317
2319-21
2323-25
2327-29
2331-33
2335-37
JAN 18 1927
2338-40
2339-41
2342-44
2343-45
2346-48
2347-49
2350-52
2351-2353
2354-56
2355-57
2358-60
2359-61
2362-64
2363-65
2366-68
2367-69
2370-72
2371-73
2374-76
2375-77
2378-80
2379-81
FEB 7 - 1939
MAR 22 1939
APR 5 1939
MAY 2 - 1939
MAY 9 - 1939
JUN 7 1939
JUN 18 1929
DEC 14 1931
SEP 8 - 1938
OCT 14 1926
TWENTY-FIFTH AVENUE
TWENTY-FOURTH AVENUE
TWENTY-FOURTH AVENUE
TWENTY-THIRD AVENUE
CITY PROP
TARAVAL POLICE STATION
No charge
McCoppin SQUARE
1448
1442
1438
1440
1434
1432
1424
1420
1414
1408
1404
1400
2395
TARAVAL
TARAVAL
NOV 4 - 1936
JAN 20 1938
SEP 8 - 1938
SEP 8 - 1938
SEP 8 - 1938
1300

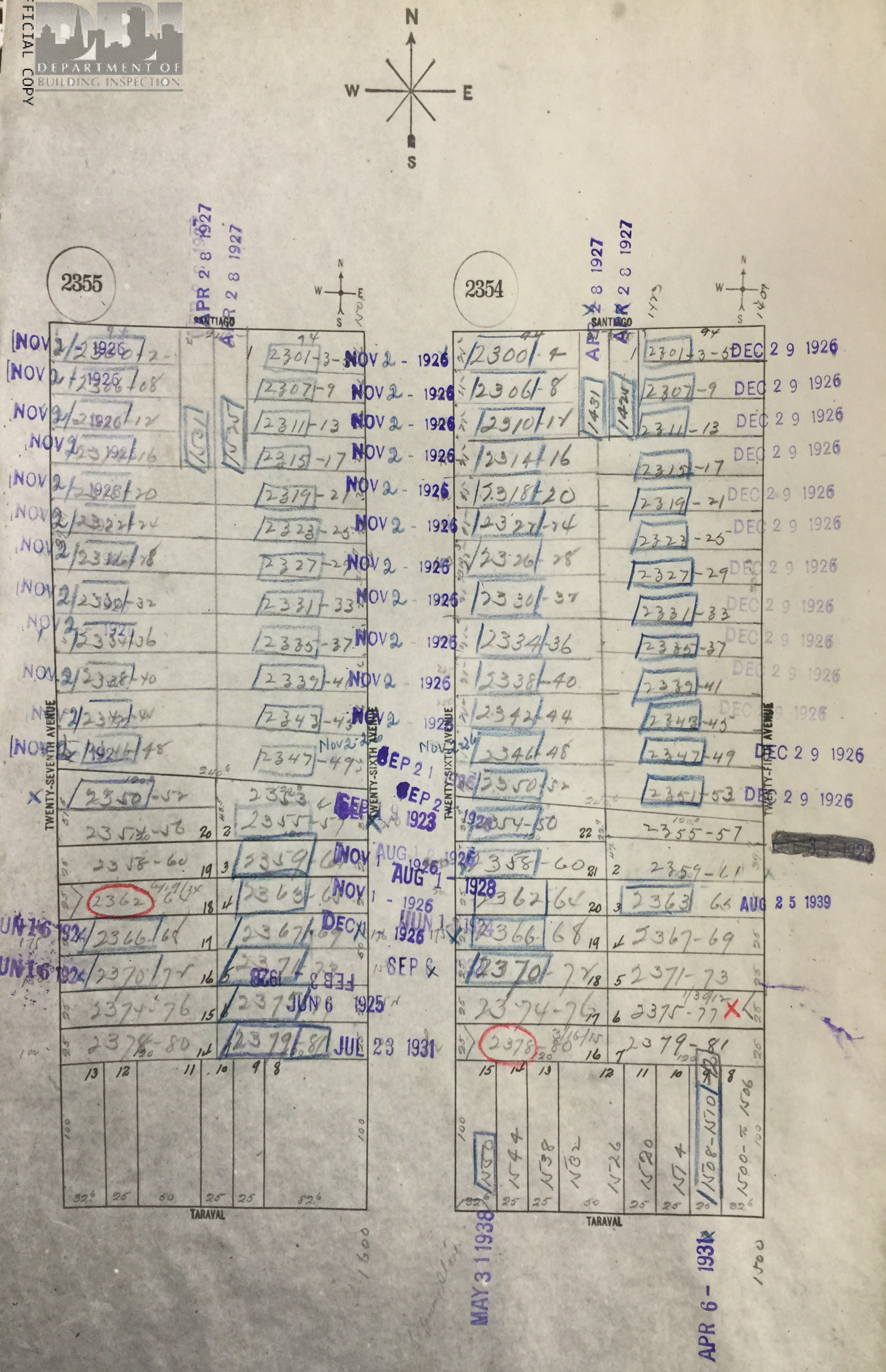
N
W
E
S
2355
2354
SANTIAGO
TARAVAL
TWENTY-SEVENTH AVENUE
TWENTY-SIXTH AVENUE
TWENTY-FIFTH AVENUE
NOV 2 - 1926
DEC 29 1926
APR 28 1927
SEP 21 1923
AUG 1 - 1928
NOV 1 - 1926
JUN 16 1924
FEB 3 1928
JUN 6 1925
JUL 23 1931
AUG 25 1939
MAY 31 1938
APR 6 - 1931
2301-3-5
2307-9
2311-13
2315-17
2319-21
2323-25
2327-29
2331-33
2335-37
2339-41
2343-45
2347-49
2351-53
2355-57
2359-61
2363-65
2367-69
2371-73
2375-77
2379-81
2300-4
2306-8
2310-12
2314-16
2318-20
2322-24
2326-28
2330-32
2334-36
2338-40
2342-44
2346-48
2350-52
2354-56
2358-60
2362-64
2366-68
2370-72
2374-76
2378-80
1431
1425
1531
1535
1550
1544
1538
1532
1526
1520
1514
1508-1510
1500-1506
1600
1500

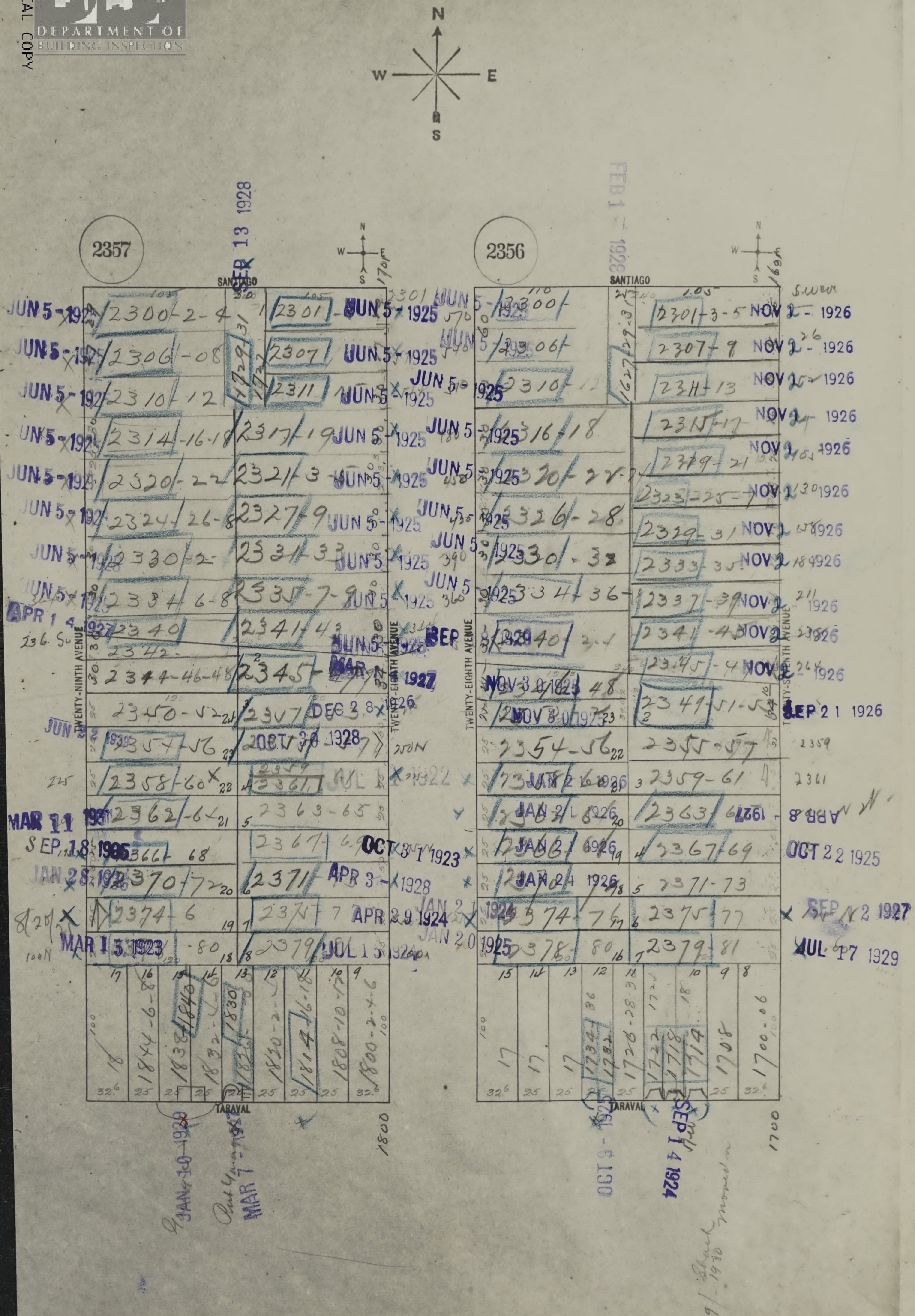
N
W
E
S
2357
2356
SANTIAGO
TARAVAL
TWENTY-NINTH AVENUE
TWENTY-EIGHTH AVENUE
TWENTY-SEVENTH AVENUE
1800
1700
SEP 13 1928
FEB 1 - 1928
SEP 14 1924

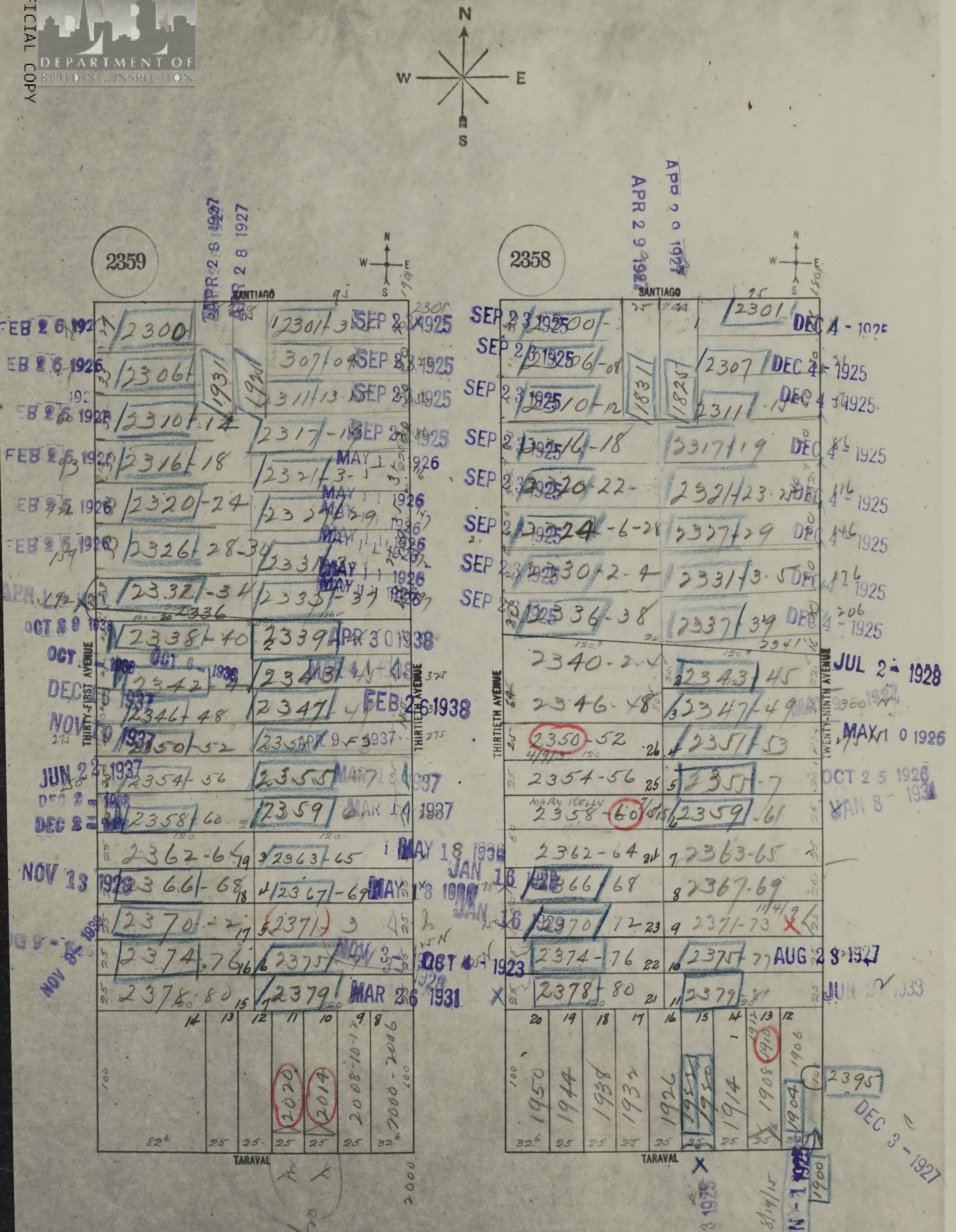
N
W
E
S
2359
2358
SANTIAGO
TARAVAL
THIRTY-FIRST AVENUE
THIRTIETH AVENUE
TWENTY-NINTH AVENUE
2300
2306
2310-12
2316-18
2320-24
2326-28-30
2332-34
2336
2338-40
2342
2346-48
2350-52
2354-56
2358-60
2362-64
2366-68
2370-72
2374-76
2378-80
2301-3
2307-09
2311-13
2317-19
2321-23
2327-29
2331-33
2335-37
2339
2343-45
2347-49
2351-53
2355-57
2359-61
2363-65
2367-69
2371-73
2375-77
2379-81
2340-2-4
2395
1931
1921
1831
1825
2020
2014
2008-10-12
2000-2006
1950
1944
1938
1932
1926
1920
1914
1908
1910
1904
1900
2000
MARY KELLEY
SEP 23 1925
DEC 4 - 1925
FEB 26 1926
MAY 11 1926
APR 28 1927
APR 29 1927
OCT 8 1938
OCT 6 - 1938
DEC 16 1937
NOV 10 1937
JUN 22 1937
DEC 2 - 1935
NOV 13 1928
AUG 9 - 1935
APR 30 1938
FEB 26 1938
APR 9 - 1937
MAR 18 1937
MAR 11 1937
MAY 18 1936
JAN 16 1929
MAY 18 1936
NOV 3 - 1928
OCT 4 - 1923
MAR 26 1931
JUL 2 - 1928
MAY 10 1926
OCT 25 1926
JAN 8 - 1931
AUG 28 1927
JUN 2 1933
DEC 3 - 1927
AUG 13 1925
JUN - 1 1925
120
100
82.6
32.6
25

F. D. Co. DUPLEX PROCE MADE IN GERMANY

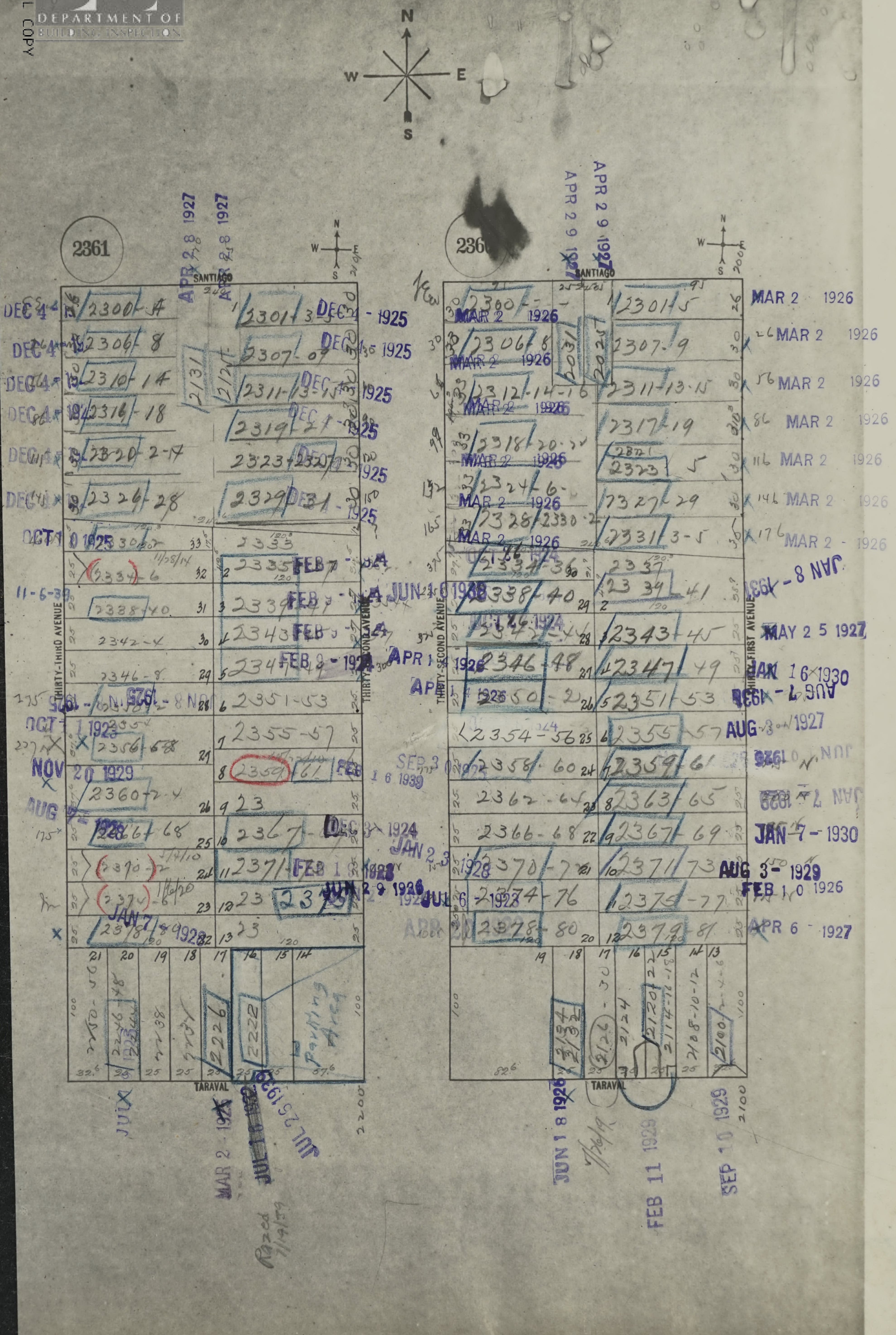
N
S
E
W
2361
2360
SANTIAGO
TARAVAL
THIRTY-THIRD AVENUE
THIRTY-SECOND AVENUE
THIRTY-FIRST AVENUE
2300-04
2306-08
2310-14
2316-18
2320-24
2326-28
2301-3-5
2307-09
2311-13-15
2319-21
2323-25-27
2329-31
2333
2335
2339-41
2343
2347-49
2351-53
2355-57
2359-61
2367
2371
2334-36
2338-40
2342-44
2346-48
2350-52
2354-56
2358-60
2362-64
2366-68
2370-72
2374-76
2378-80
2300
2306-08
2312-14-16
2318-20-22
2324-26
2328-2330-2
2301-5
2307-9
2311-13-15
2317-19
2323-5
2327-29
2331-3-5
2337
2339-41
2343-45
2347-49
2351-53
2355-57
2359-61
2363-65
2367-69
2371-73
2375-77
2379-81
2131
2127
2031
2025
2226
2222
2234
2238
2246
2250-56
2134
2132
2126-30
2124
2120-22
2114-16-18
2108-10-12
2100
Parking Area
Razed 7/14/59
DEC 4 - 1925
APR 28 1927
APR 29 1927
MAR 2 1926
OCT 10 1925
FEB 7 - 1924
JUN 10 1930
APR 1 1926
OCT 1 1923
NOV 20 1929
DEC 3 1924
JAN 2 3 1928
FEB 16 1939
JUN 29 1926
JUL 6 - 1928
JAN 7 - 1928
MAY 25 1927
JAN 16 1930
AUG 3 - 1927
JAN 7 - 1930
AUG 3 - 1929
FEB 10 1926
APR 6 - 1927
MAR 2 1926
JUL 10 1925
JUL 25 1925
JUN 18 1926
FEB 11 1928
SEP 10 1929
11-6-39
2200
2100

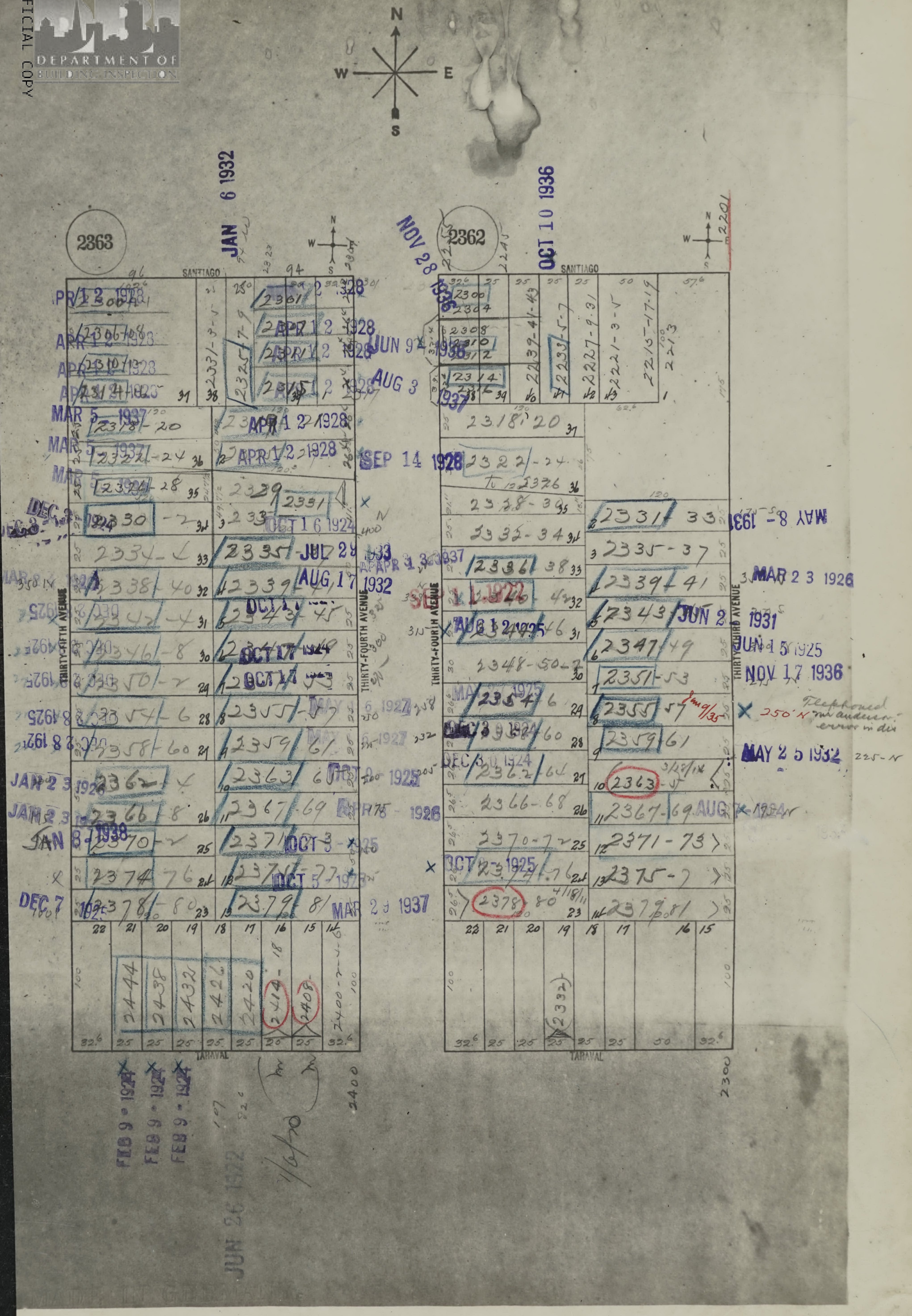
N
W
E
S
2363
2362
SANTIAGO
TARAVAL
THIRTY-FIFTH AVENUE
THIRTY-FOURTH AVENUE
THIRTY-THIRD AVENUE
JAN 6 1932
NOV 28 1936
OCT 10 1936
APR 12 1928
MAR 5 1937
SEP 14 1928
JUN 9 1936
AUG 3 1937
DEC 3 1924
OCT 16 1924
JUL 28 1933
AUG 17 1932
APR 13 1937
MAY 8 1931
MAR 23 1926
JUN 2 1931
JUN 15 1925
NOV 17 1936
MAY 25 1932
OCT 17 1924
MAY 16 1927
OCT 9 1925
APR 15 1926
OCT 3 1925
OCT 5 1925
MAR 29 1937
JAN 23 1926
JAN 8 1938
DEC 7 1925
AUG 12 1925
DEC 30 1924
AUG 7 1934
FEB 9 1927
JUN 22 1932
2300
2400
Telephoned Mr Anderson error in dir
250' N
225' N
Jan 9/35
2444
2438
2432
2426
2420
2414
2408
2400
2332
2378
2363

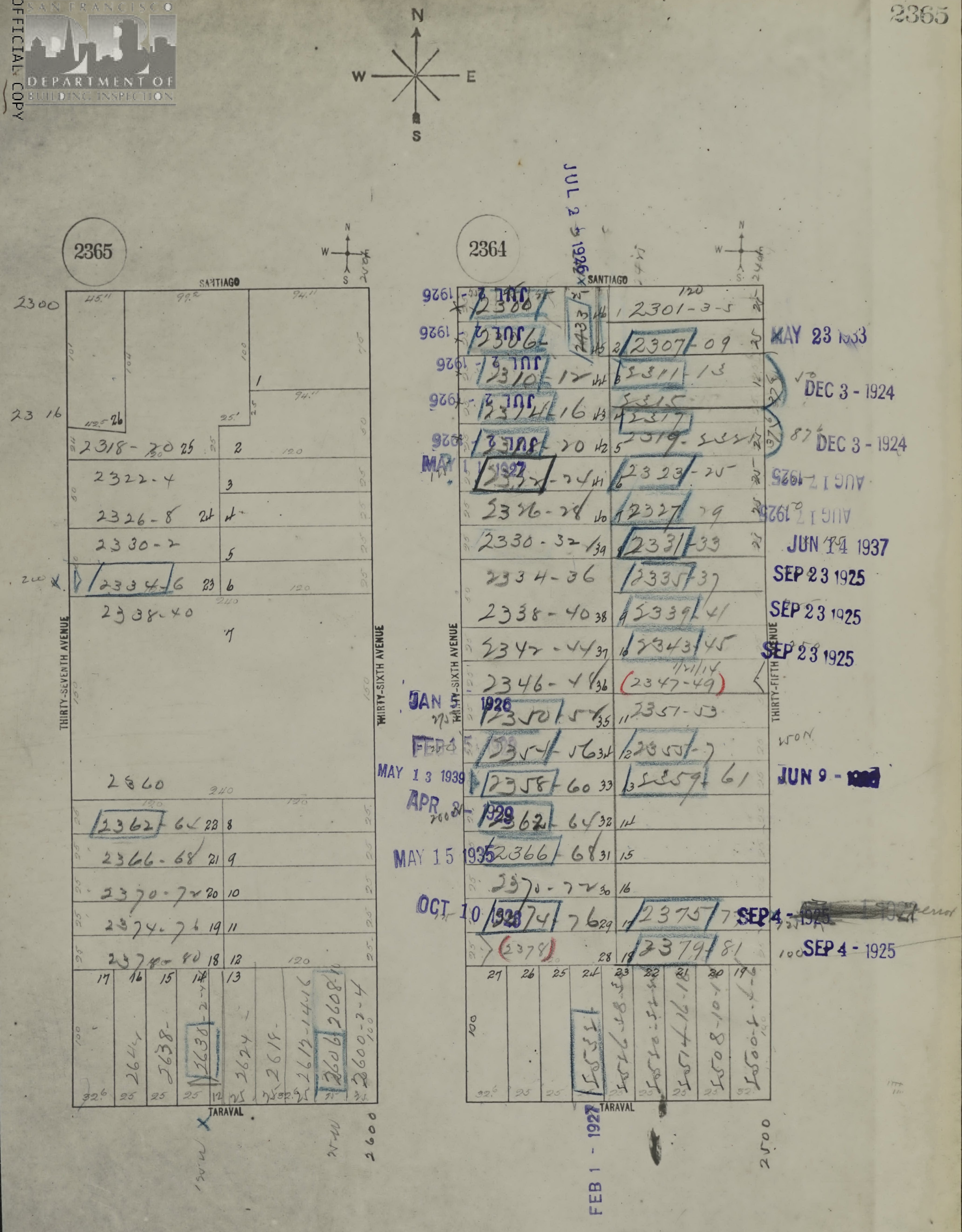
N
W
E
S
2365
2364
SANTIAGO
TARAVAL
THIRTY-SEVENTH AVENUE
THIRTY-SIXTH AVENUE
THIRTY-FIFTH AVENUE
2300
23 16
2318-20
2322-4
2326-8
2330-2
2334-6
2338-40
2360
2362-64
2366-68
2370-72
2374-76
2378-80
2644
2638
2630
2624
2618
2612-14-16
2606
2608
2600-2-4
2600
2301-3-5
2307-09
2311-13
2315
2317
2319
2323-25
2327-29
2331-33
2335-37
2339-41
2343-45
2347-49
2351-53
2355-7
2359-61
2375-77
2379-81
2300
2306
2310-12
2314-16
2318-20
2322-24
2326-28
2330-32
2334-36
2338-40
2342-44
2346-48
2350-52
2354-56
2358-60
2362-64
2366-68
2370-72
2374-76
2378
2433
5532
5528
5524
5516
5508
5500
2500
JUL 2 - 1926
MAY 11 1927
JAN 5 1926
FEB 15 1926
MAY 13 1939
APR 24 1929
MAY 15 1935
OCT 10 1928
FEB 1 - 1927
MAY 23 1933
DEC 3 - 1924
AUG 17 1925
JUN 14 1937
SEP 23 1925
JUN 9 - 1926
SEP 4 - 1925

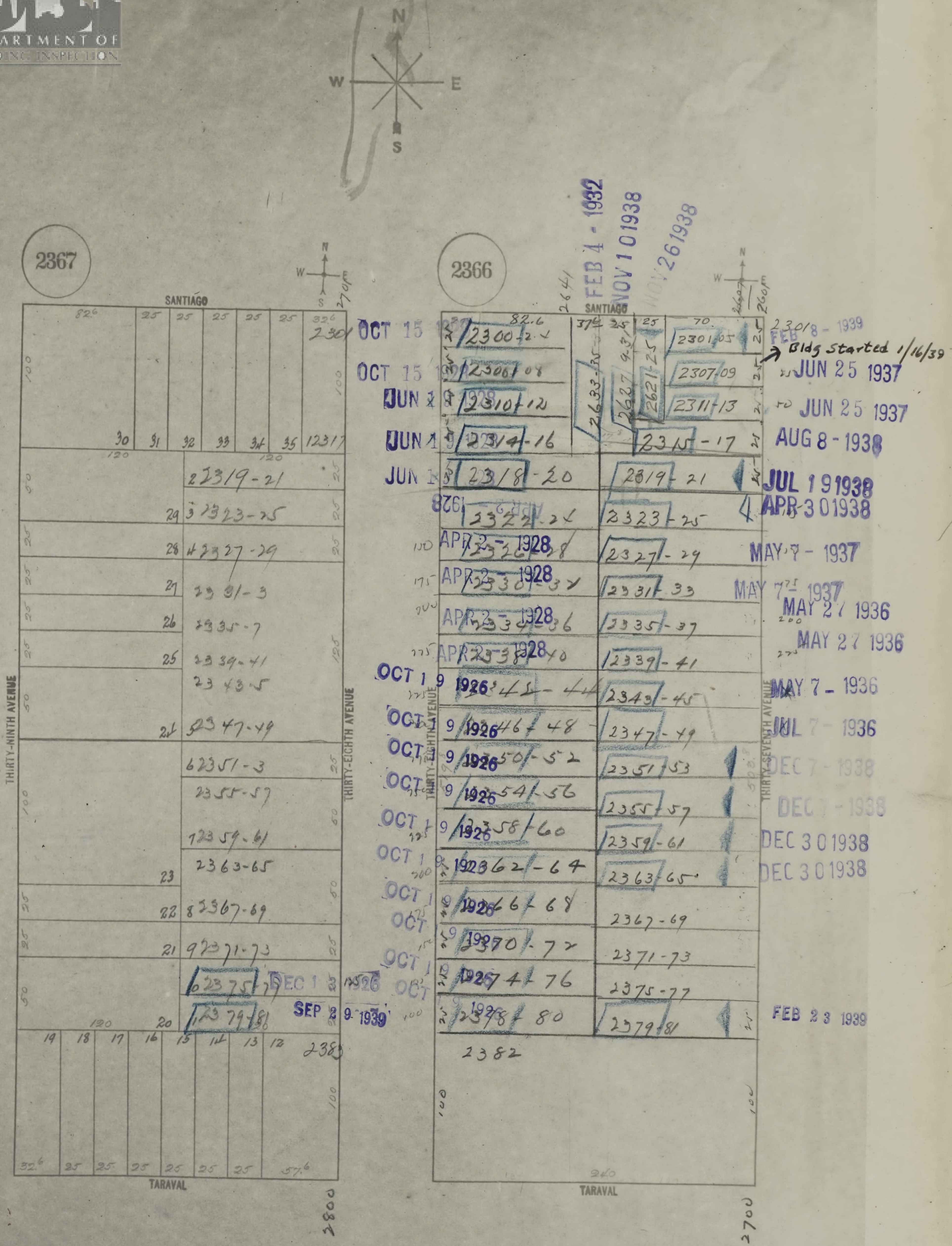
N
W
E
S
2367
2366
SANTIAGO
TARAVAL
THIRTY-NINTH AVENUE
THIRTY-EIGHTH AVENUE
THIRTY-SEVENTH AVENUE
2800
2700
2301
2300-2
2306-08
2310-12
2314-16
2318-20
2322-24
2326-28
2330-32
2334-36
2338-40
2342-44
2346-48
2350-52
2354-56
2358-60
2362-64
2366-68
2370-72
2374-76
2378-80
2382
2301-05
2307-09
2311-13
2315-17
2319-21
2323-25
2327-29
2331-33
2335-37
2339-41
2343-45
2347-49
2351-53
2355-57
2359-61
2363-65
2367-69
2371-73
2375-77
2379-81
2641
2633-35
2627
2621
2319-21
2323-25
2327-29
2331-3
2335-7
2339-41
2343-5
2347-49
2351-3
2355-57
2359-61
2363-65
2367-69
2371-73
2375-79
2379-81
2383
Bldg Started 1/16/39
OCT 15
JUN 1
APR 2 - 1928
OCT 19 1926
FEB 4 - 1932
NOV 10 1938
NOV 26 1938
FEB 8 - 1939
JUN 25 1937
AUG 8 - 1938
JUL 19 1938
APR 30 1938
MAY 7 - 1937
MAY 27 1936
MAY 7 - 1936
JUL 7 - 1936
DEC 7 - 1938
DEC 30 1938
DEC 1 3 1926
SEP 29 1939
FEB 23 1939

2368
2369

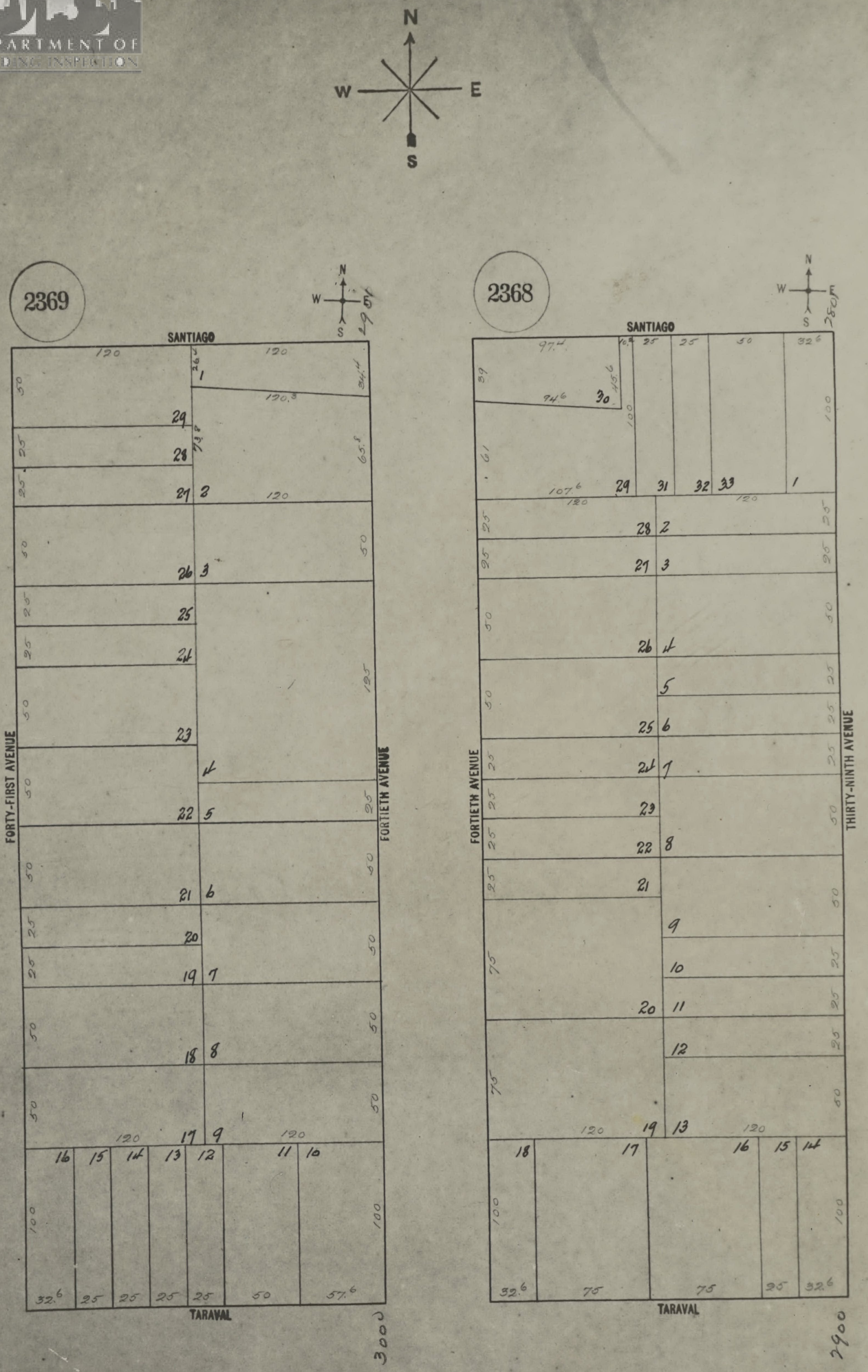
N
W
E
S
2369
SANTIAGO
FORTY-FIRST AVENUE
FORTIETH AVENUE
TARAVAL
2901
3000
2368
SANTIAGO
FORTIETH AVENUE
THIRTY-NINTH AVENUE
TARAVAL
2801
2900

SAN FRANCISCO
DBI
DEPARTMENT OF
BUILDING INSPECTION
OFFICIAL COPY


N
W
E
S
2371
9/01
SANTIAGO
FORTY-THIRD AVENUE
FORTY-SECOND AVENUE
TARAVAL
3200
2370
3001
SANTIAGO
FORTY-SECOND AVENUE
FORTY-FIRST AVENUE
TARAVAL
3100
26
27
28
29
30
1
25
2
3
24
4
23
5
22
6
7
21
20
8
19
9
18
17
10
16
15
14
13
12
11
46
41
42
43
44
45
46
47
1
39
2
38
3
4
37
5
36
6
35
7
34
8
33
32
9
31
10
30
11
29
12
28
13
27
14
15
26
16
25
24
23
22
21
20
19
18
17
120
240
100
150
50
25
75
32⁶
57⁶

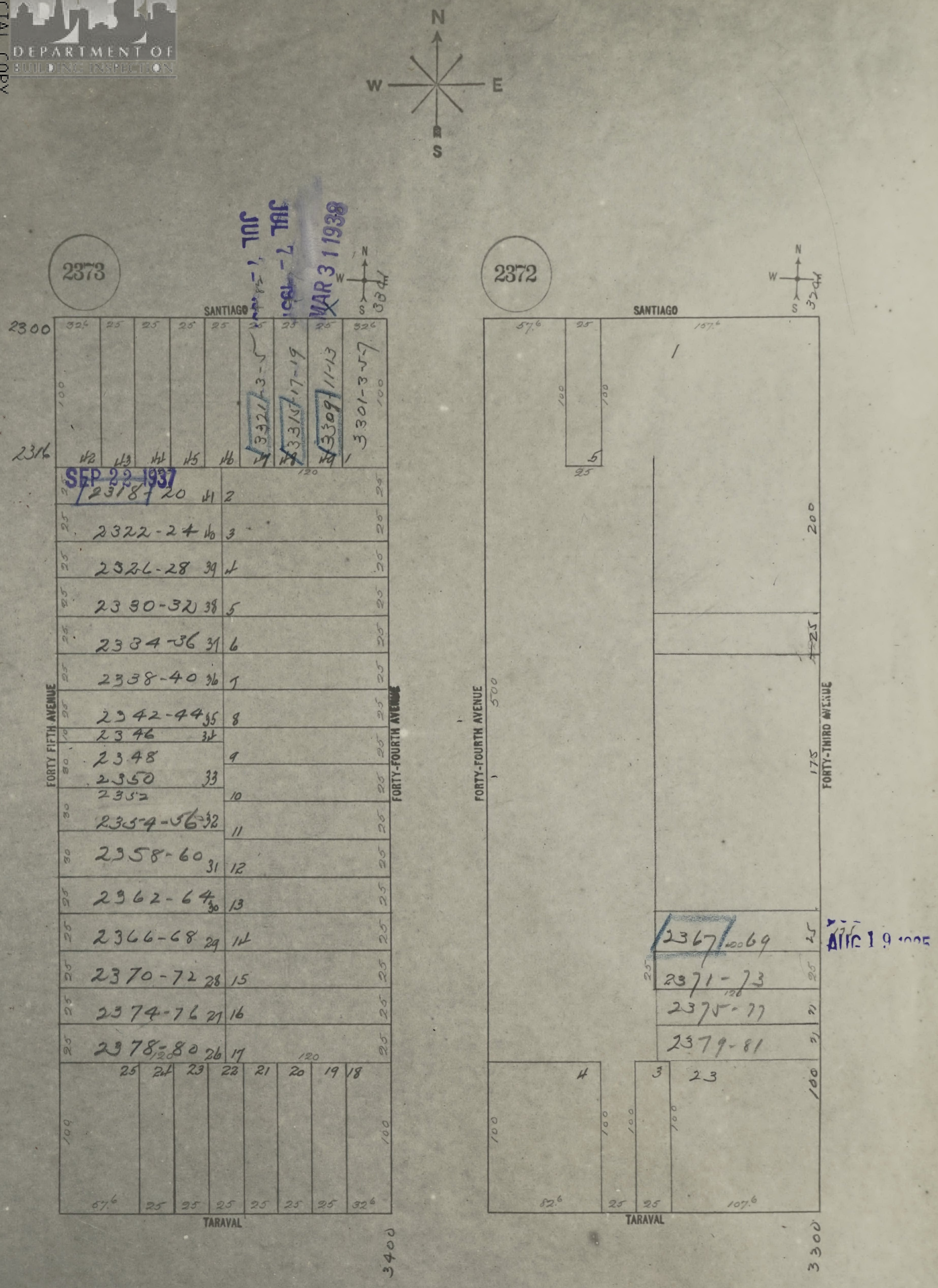
N
W
E
S
2373
2372
SANTIAGO
TARAVAL
FORTY FIFTH AVENUE
FORTY-FOURTH AVENUE
FORTY-THIRD AVENUE
2300
2316
3400
3300
SEP 22 1937
MAR 31 1938
JUL -7
AUG 19 1935
3321-3-5
3317-19
3309-11-13
3301-3-5-7
2318-20
2322-24
2326-28
2330-32
2334-36
2338-40
2342-44
2346
2348
2350
2352
2354-56
2358-60
2362-64
2366-68
2370-72
2374-76
2378-80
2367-69
2371-73
2375-77
2379-81
500
200
175
120
100
25
32⁶
57⁶
107⁶
82⁶
67⁶

2374
2375

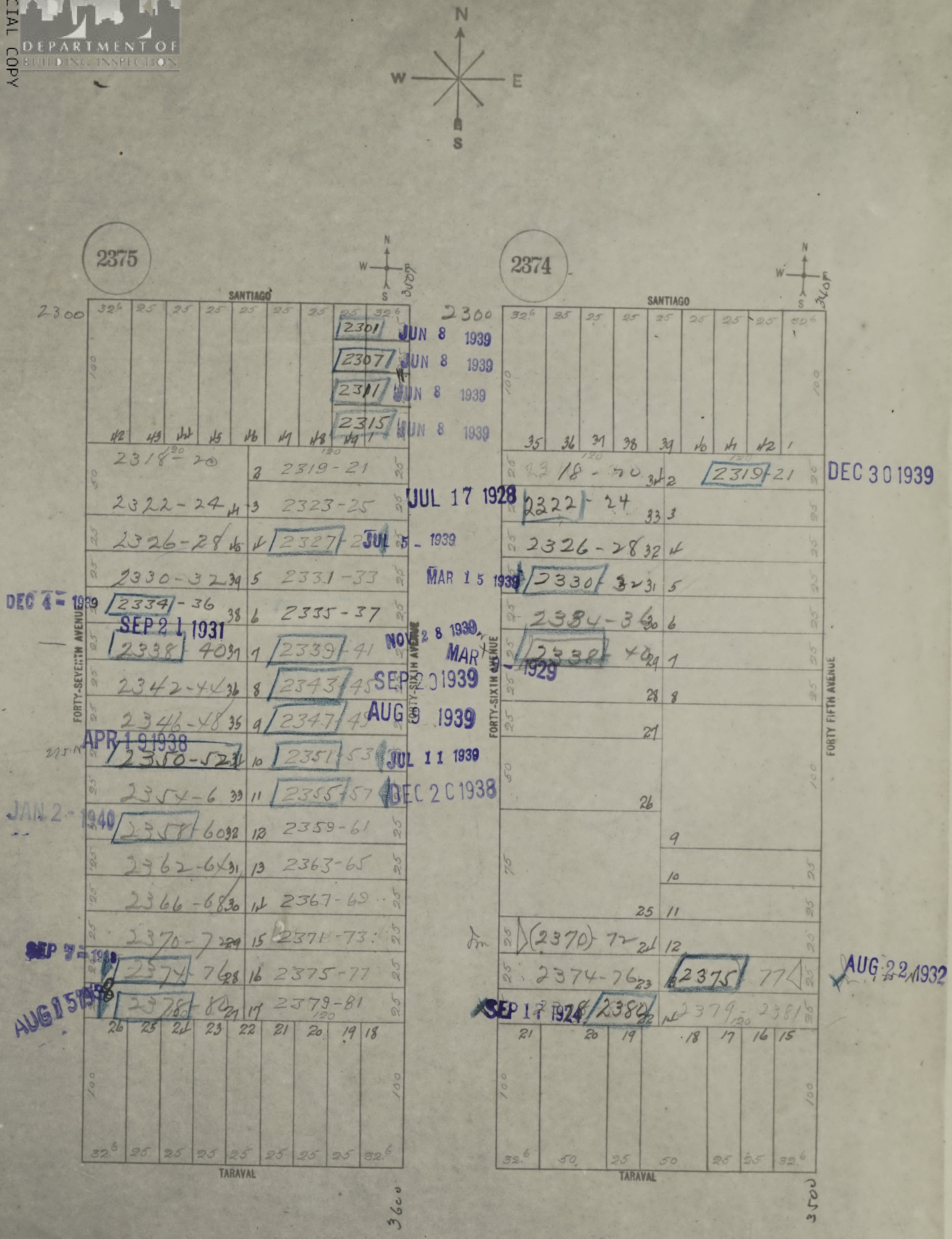
N
W
E
S
2375
2374
SANTIAGO
TARAVAL
FORTY-SEVENTH AVENUE
FORTY-SIXTH AVENUE
FORTY FIFTH AVENUE
2300
3600
3500
2301 JUN 8 1939
2307 JUN 8 1939
2311 JUN 8 1939
2315 JUN 8 1939
2318-20
2319-21
2322-24
2323-25
2326-28
2327
2330-32
2331-33
2334-36
2335-37
2338 40
2339 41
2342-44
2343 45
2346-48
2347 49
2350-52
2351 53
2354-6
2355 57
2358 60
2359-61
2362-64
2363-65
2366-68
2367-69
2370-72
2371-73
2374 76
2375-77
2378 80
2379-81
JUL 17 1928
JUL 5 1939
MAR 15 1939
DEC 4 1939
SEP 21 1931
NOV 28 1939
MAR 1929
SEP 20 1939
AUG 9 1939
APR 19 1938
JUL 11 1939
DEC 20 1938
JAN 2 1940
SEP 7 1938
AUG 15 1938
DEC 30 1939
AUG 22 1932
SEP 17 1924
2380
2375 77
(2370) 72
2374-76

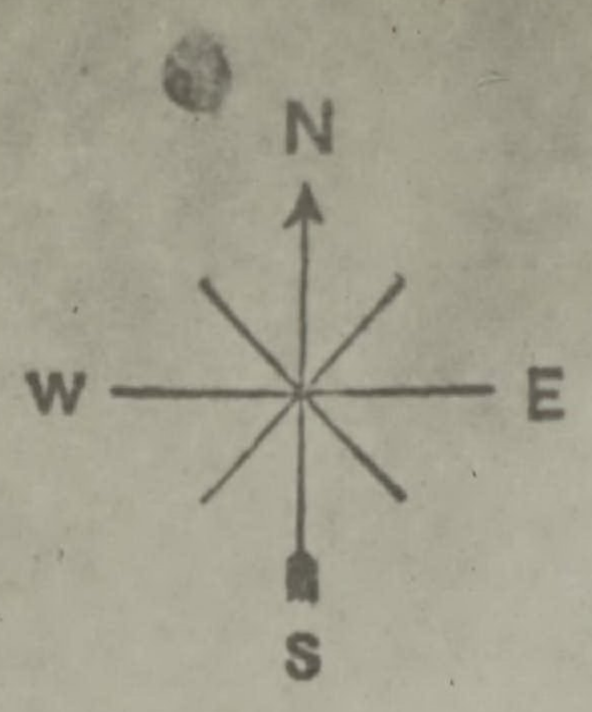
N
W
E
S

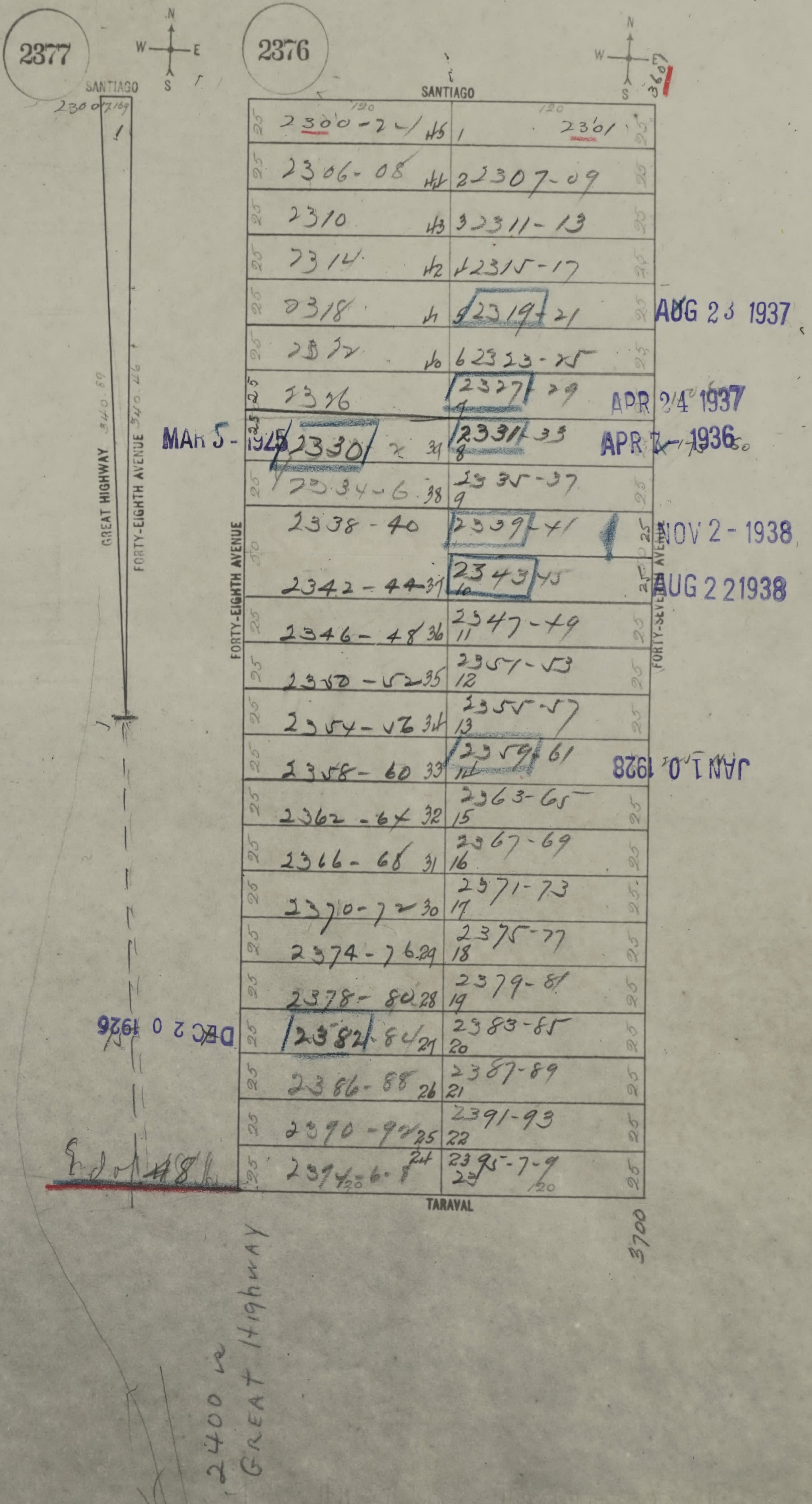
2377
2376
SANTIAGO
TARAVAL
FORTY-EIGHTH AVENUE
FORTY-SEVENTH AVENUE
GREAT HIGHWAY
3600
3700
120
25
340.89
340.46
2300-7169
2300-24 45
2301 1
2306-08 44
2307-09 2
2310 43
2311-13 3
2314 42
2315-17 4
2318 41
2319-21 5
2322 40
2323-25 6
2326 39
2327-29 7
2330
2331-33 8
2334-6 38
2335-37 9
2338-40
2339-41
2342-44 37
2343-45 10
2346-48 36
2347-49 11
2350-52 35
2351-53 12
2354-56 34
2355-57 13
2358-60 33
2359-61 14
2362-64 32
2363-65 15
2366-68 31
2367-69 16
2370-72 30
2371-73 17
2374-76 29
2375-77 18
2378-80 28
2379-81 19
2382-84 27
2383-85 20
2386-88 26
2387-89 21
2390-94 25
2391-93 22
2394-6-8 24
2395-7-9 23
AUG 23 1937
APR 24 1937
APR 7 1936
MAR 5 1925
NOV 2 1938
AUG 22 1938
JAN 10 1928
DEC 20 1926
Ed of #86
2400 w
GREAT Highway

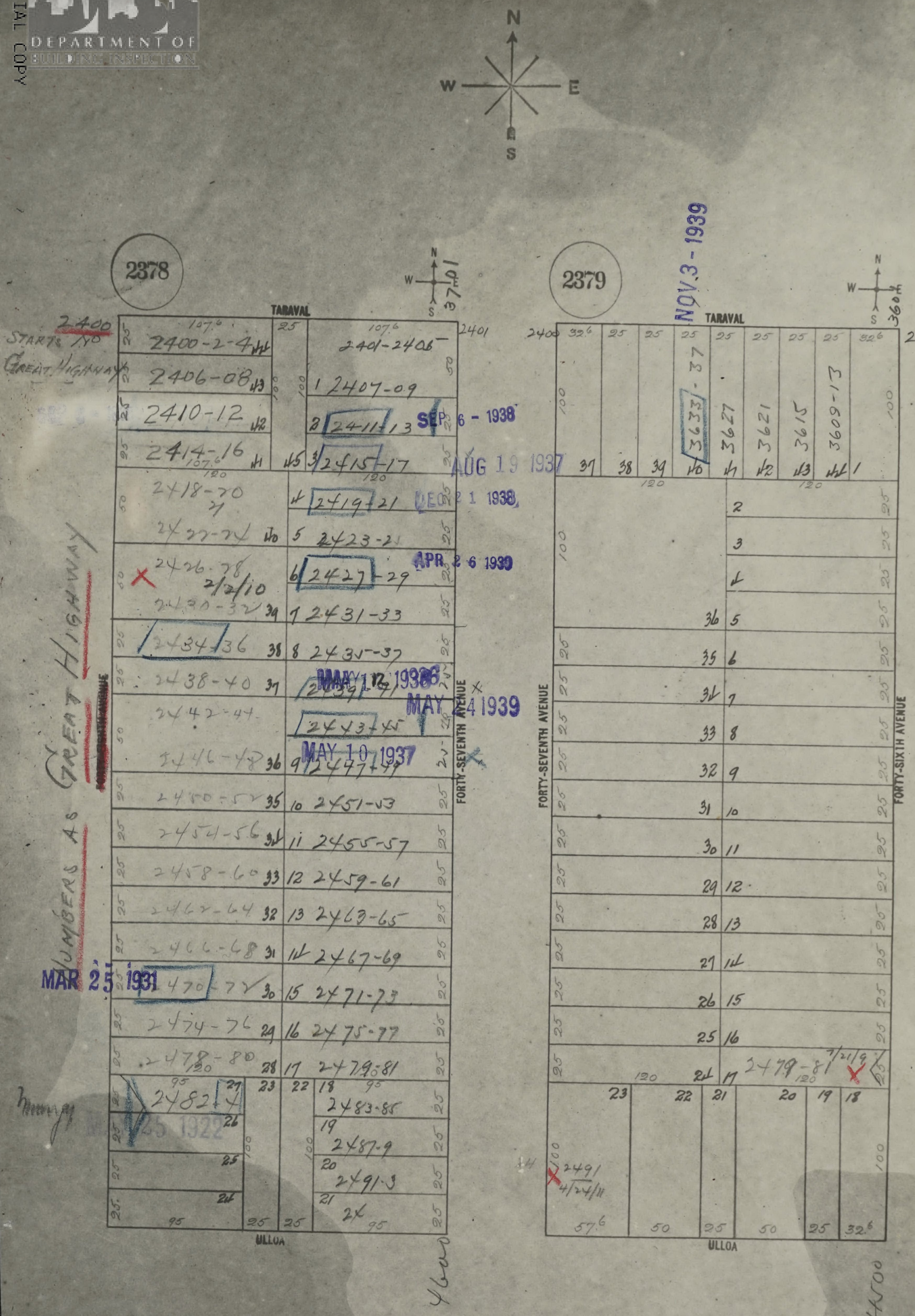
N
W
E
S
2378
2379
TARAVAL
ULLOA
FORTY-SEVENTH AVENUE
FORTY-SIXTH AVENUE
GREAT HIGHWAY
2400 STARTS ~~1/0~~ GREAT HIGHWAY
NUMBERS AS GREAT HIGHWAY
37 01
3600
2400
2401
4600
4500
2400-2-4
2406-08
2410-12
2414-16
2401-2406
2407-09
2411-13
2415-17
2418-20
2419-21
2422-24
2423-25
2426-28
2/2/10
2427-29
2430-32
2431-33
2434-36
2435-37
2438-40
2439-41
2442-44
2443-45
2446-48
2447-49
2450-52
2451-53
2454-56
2455-57
2458-60
2459-61
2462-64
2463-65
2466-68
2467-69
2470-72
2471-73
2474-76
2475-77
2478-80
2479-81
2482-4
2483-85
2487-9
2491-3
3633-37
3627
3621
3615
3609-13
2479-81
7/21/9
2491
4/24/11
SEP 6 - 1938
AUG 19 1937
DEC 21 1938
APR 26 1939
MAY 12 1938
MAY 24 1939
MAY 10 1937
MAR 25 1931
NOV 3 - 1939
25 1922

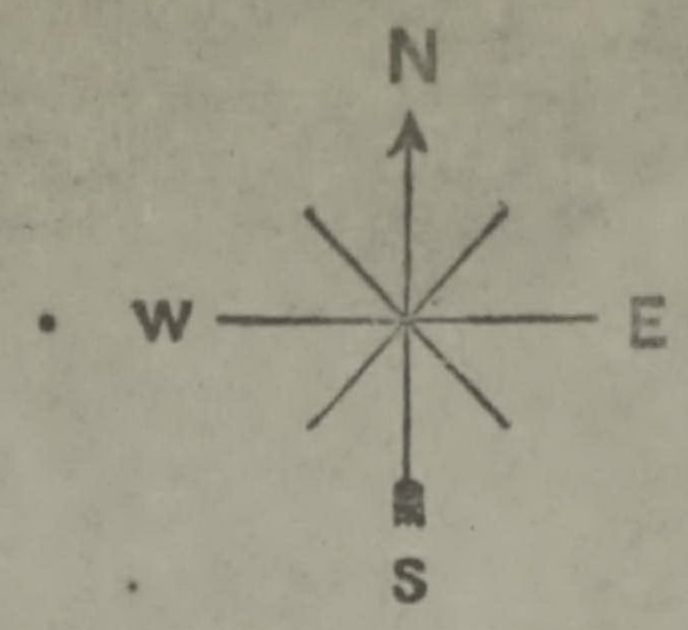
N
W
E
S

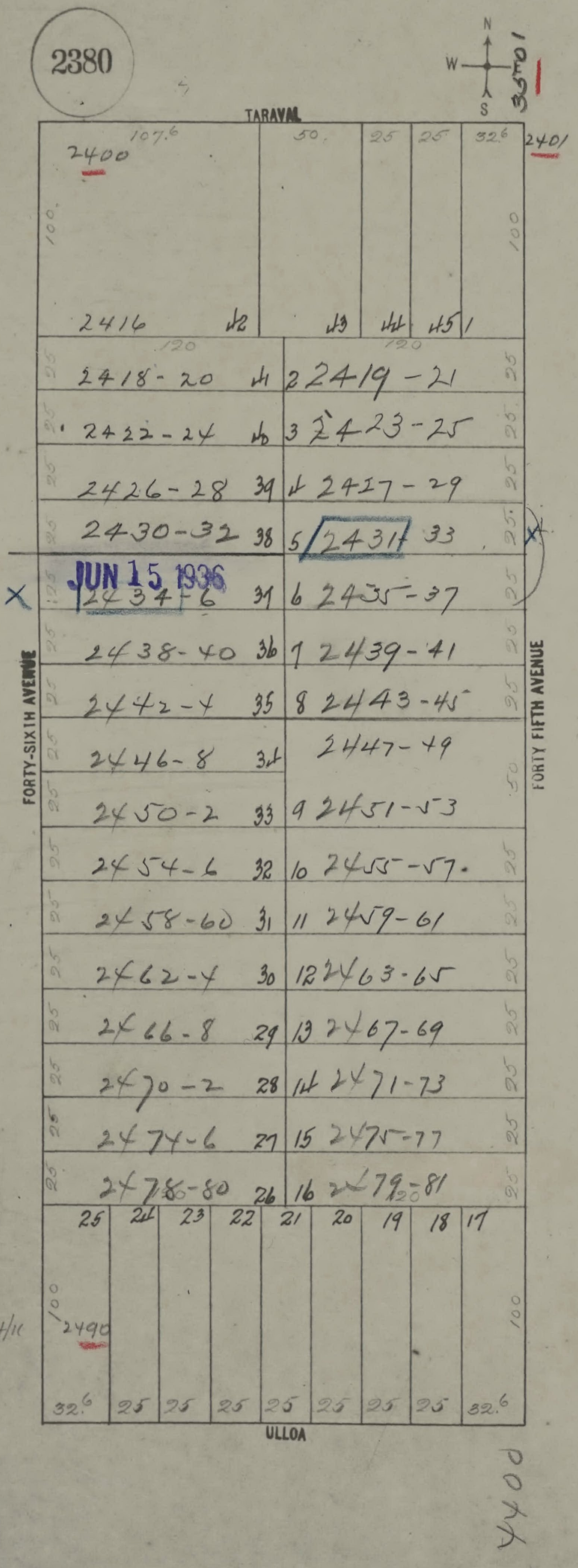
2380
TARAVAL
3501
2401
2400
2416
2418-20
2419-21
2422-24
2423-25
2426-28
2427-29
2430-32
2431
33
JUN 15 1936
2434-6
2435-37
2438-40
2439-41
2442-4
2443-45
2446-8
2447-49
2450-2
2451-53
2454-6
2455-57
2458-60
2459-61
2462-4
2463-65
2466-8
2467-69
2470-2
2471-73
2474-6
2475-77
2478-80
2479-81
2490
4/24/11
FORTY-SIXTH AVENUE
FORTY FIFTH AVENUE
ULLOA
4400

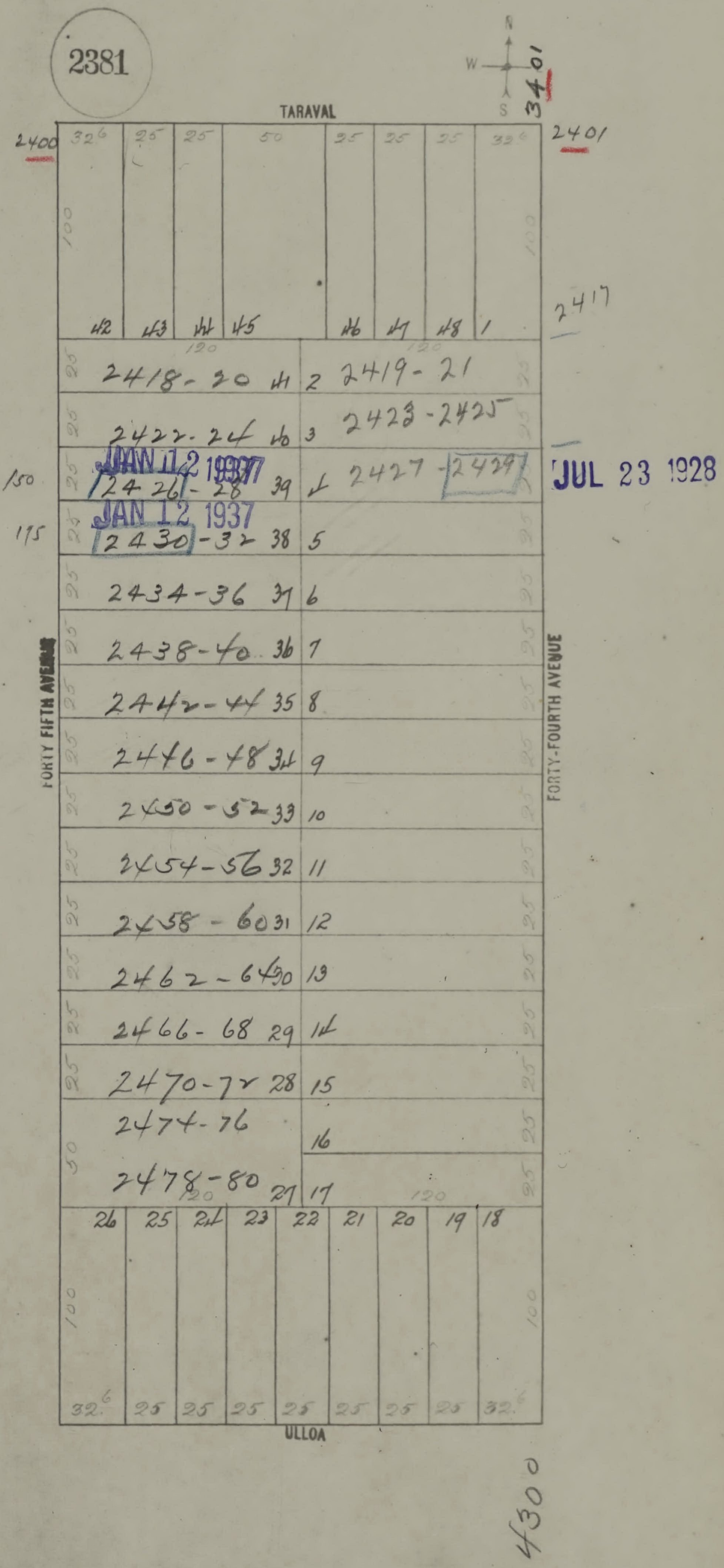
2381
TARAVAL
3401
2400
2401
2417
2418-20
2419-21
2422-24
2423-2425
JAN 12 1937
2426-28
2427
2439
JUL 23 1928
JAN 12 1937
2430-32
2434-36
2438-40
2442-44
2446-48
2450-52
2454-56
2458-60
2462-64
2466-68
2470-72
2474-76
2478-80
150
175
FORTY FIFTH AVENUE
FORTY-FOURTH AVENUE
ULLOA
4300

2382
2383

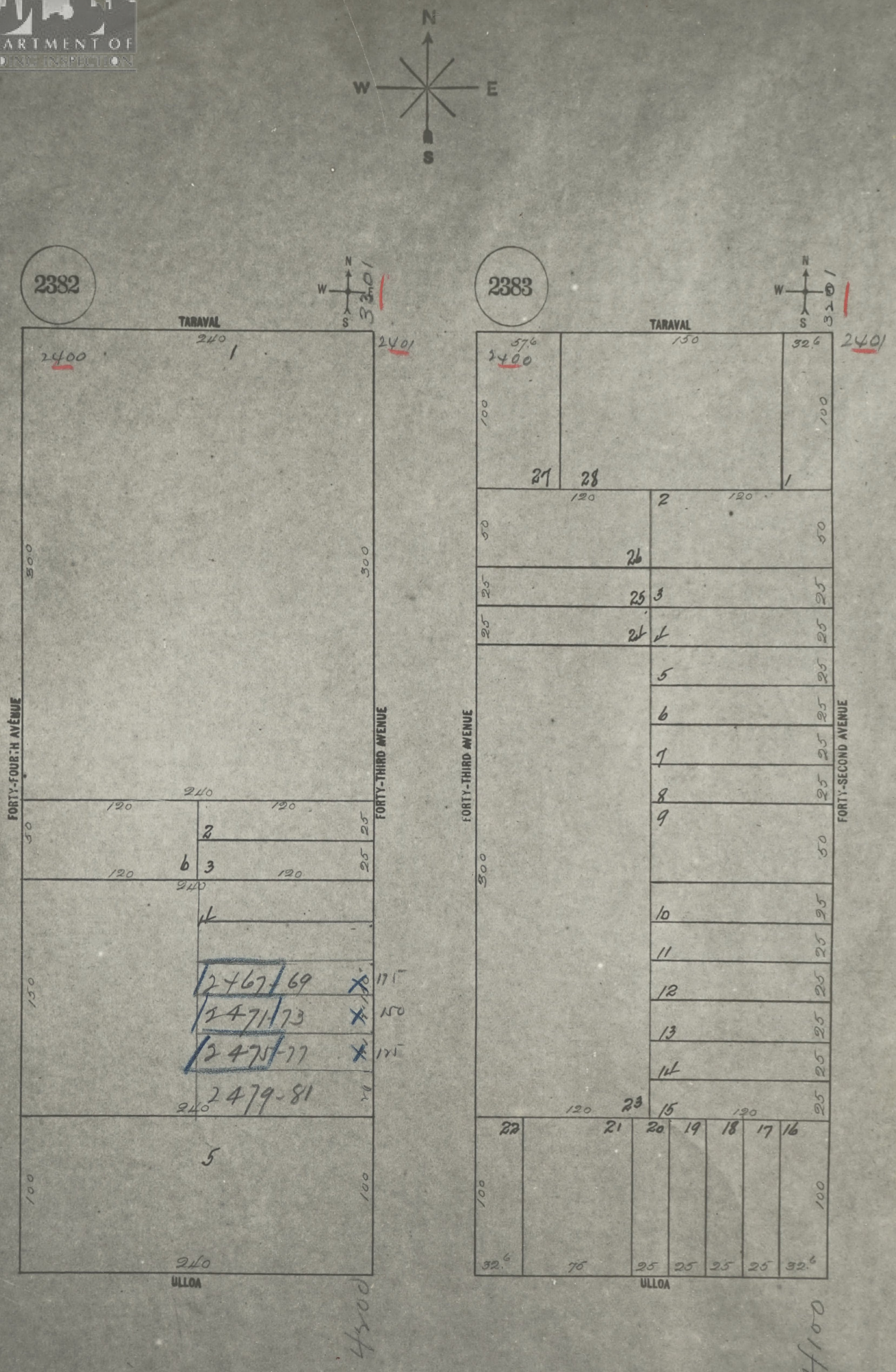
N
W
E
S
2382
TARAVAL
3201
2400
2401
240
1
FORTY-FOURTH AVENUE
FORTY-THIRD AVENUE
300
120
2
3
6
4
150
2467-69
2471-73
2475-77
2479-81
175
150
5
100
240
ULLOA
4400
2383
57.6
150
32.6
28
27
26
25
24
23
22
21
20
19
18
17
16
15
14
13
12
11
10
9
8
7
FORTY-SECOND AVENUE
50
25
76
4100

JUN 12 1933

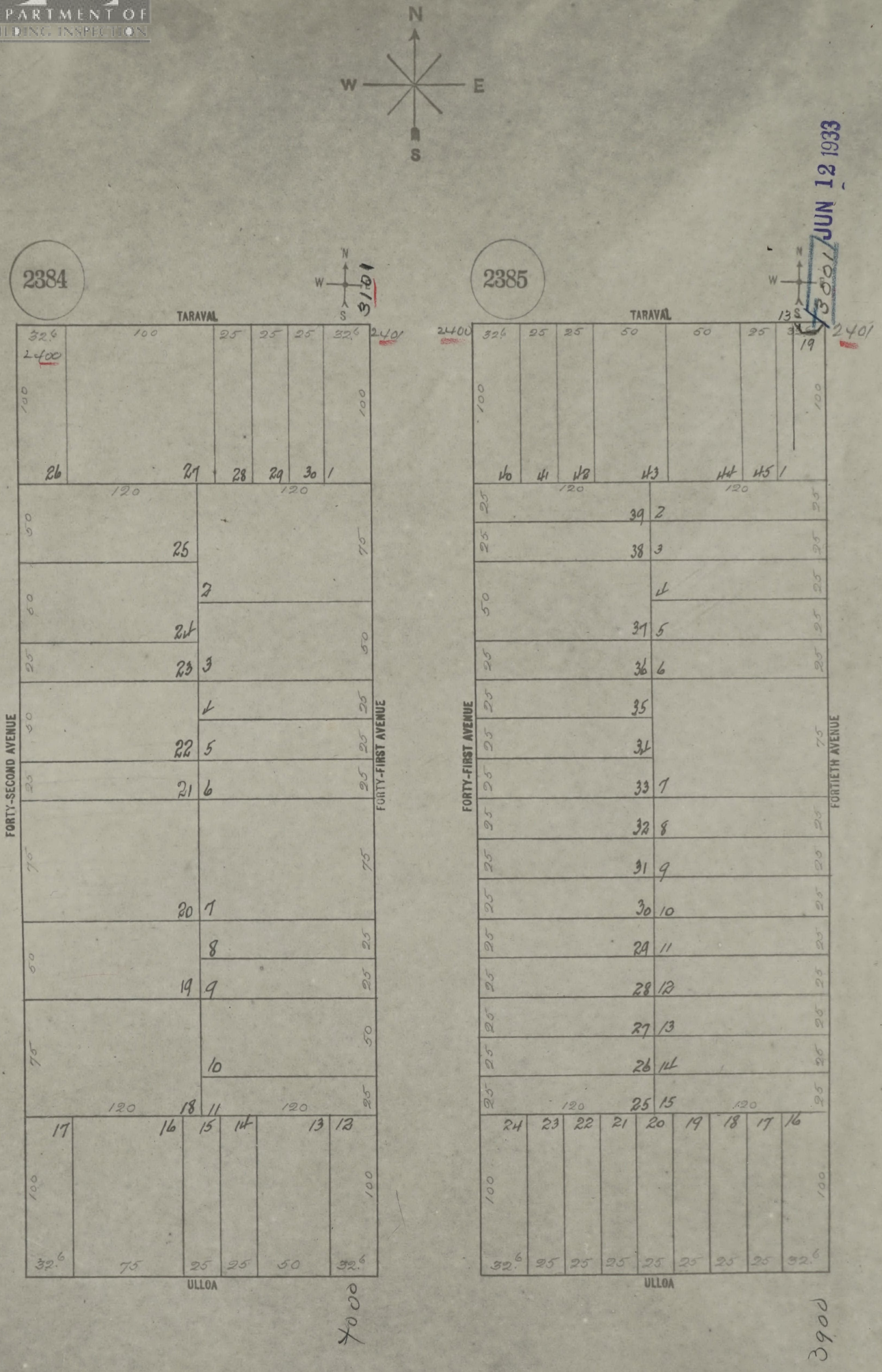
N
W
E
S
2384
TARAVAL
3101
2400
2401
FORTY-SECOND AVENUE
FORTY-FIRST AVENUE
ULLOA
4000
2385
TARAVAL
2400
2401
3901
FORTY-FIRST AVENUE
FORTIETH AVENUE
ULLOA
3900

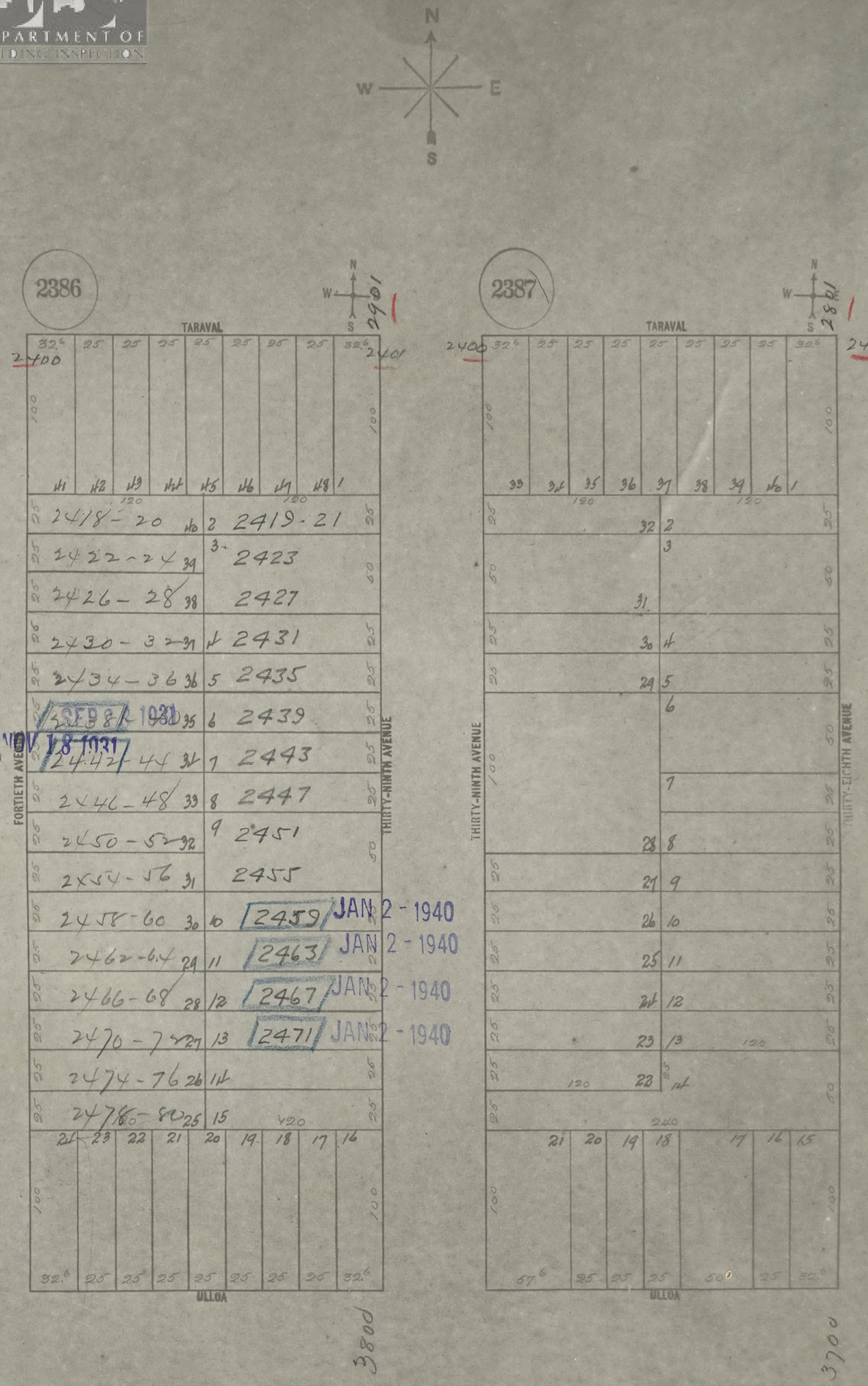
N
W
E
S
2386
2387
TARAVAL
ULLOA
FORTIETH AVENUE
THIRTY-NINTH AVENUE
THIRTY-EIGHTH AVENUE
2400
2401
2901
2801
2418-20
2419-21
2422-24
2423
2426-28
2427
2430-32
2431
2434-36
2435
SEP 8 1931
2439
NOV 18 1931
2442-44
2443
2446-48
2447
2450-52
2451
2454-56
2455
2458-60
2459
JAN 2 - 1940
2462-64
2463
JAN 2 - 1940
2466-68
2467
JAN 2 - 1940
2470-72
2471
JAN 2 - 1940
2474-76
2478-80
3800
3700

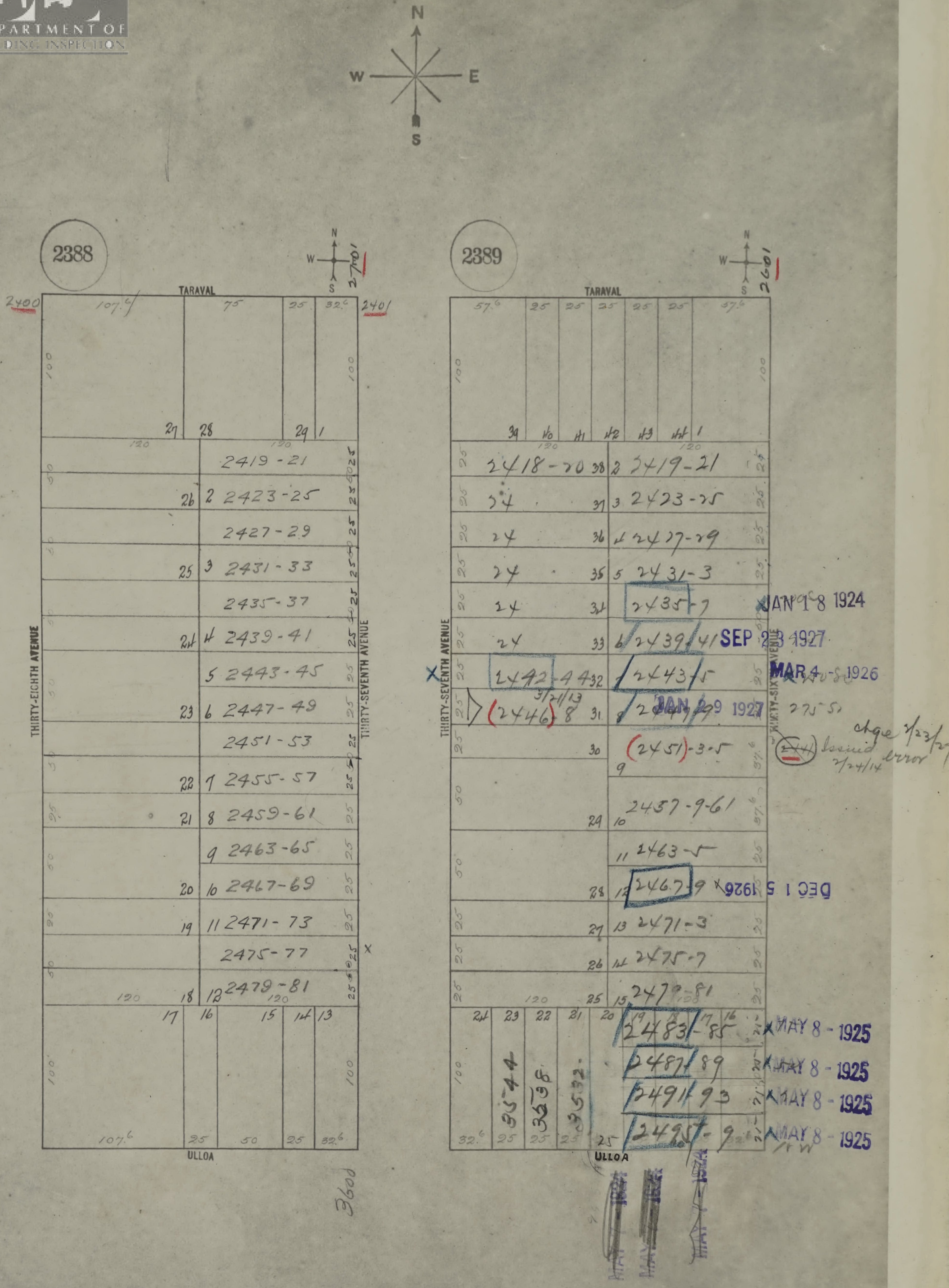
N
W
E
S
2388
TARAVAL
2400
2401
2701
107.6
75
25
32.6
100
27
28
29
1
120
2419-21
2 2423-25
2427-29
3 2431-33
2435-37
4 2439-41
5 2443-45
6 2447-49
2451-53
7 2455-57
8 2459-61
9 2463-65
10 2467-69
11 2471-73
2475-77
12 2479-81
26
25
24
23
22
21
20
19
18
17
16
15
14
13
50
25
THIRTY-EIGHTH AVENUE
THIRTY-SEVENTH AVENUE
ULLOA
3600
2389
2601
57.6
39
40
41
42
43
44
1
2418-20
38
2 2419-21
24
37
3 2423-25
36
4 2427-29
35
5 2431-3
34
2435-7
33
6 2439-41
2442-44
32
7 2443-5
3/21/13
(2446)-8
31
8 2447-9
30
(2451)-3-5
9
24
10 2457-9-61
11 2463-5
28
12 2467-9
27
13 2471-3
26
14 2475-7
25
15 2479-81
24
23
22
21
20
19
18
17
16
2483-85
2487-89
2491-93
2495-9
3544
3538
3532
THIRTY-SIXTH AVENUE
2441
Issued error 2/24/14
chge 7/23/29
JAN 18 1924
SEP 23 1927
MAR 4 1926
JAN 19 1927
DEC 15 1926
MAY 8 - 1925
MAY 8 - 1925
MAY 8 - 1925
MAY 8 - 1925
ULLOA

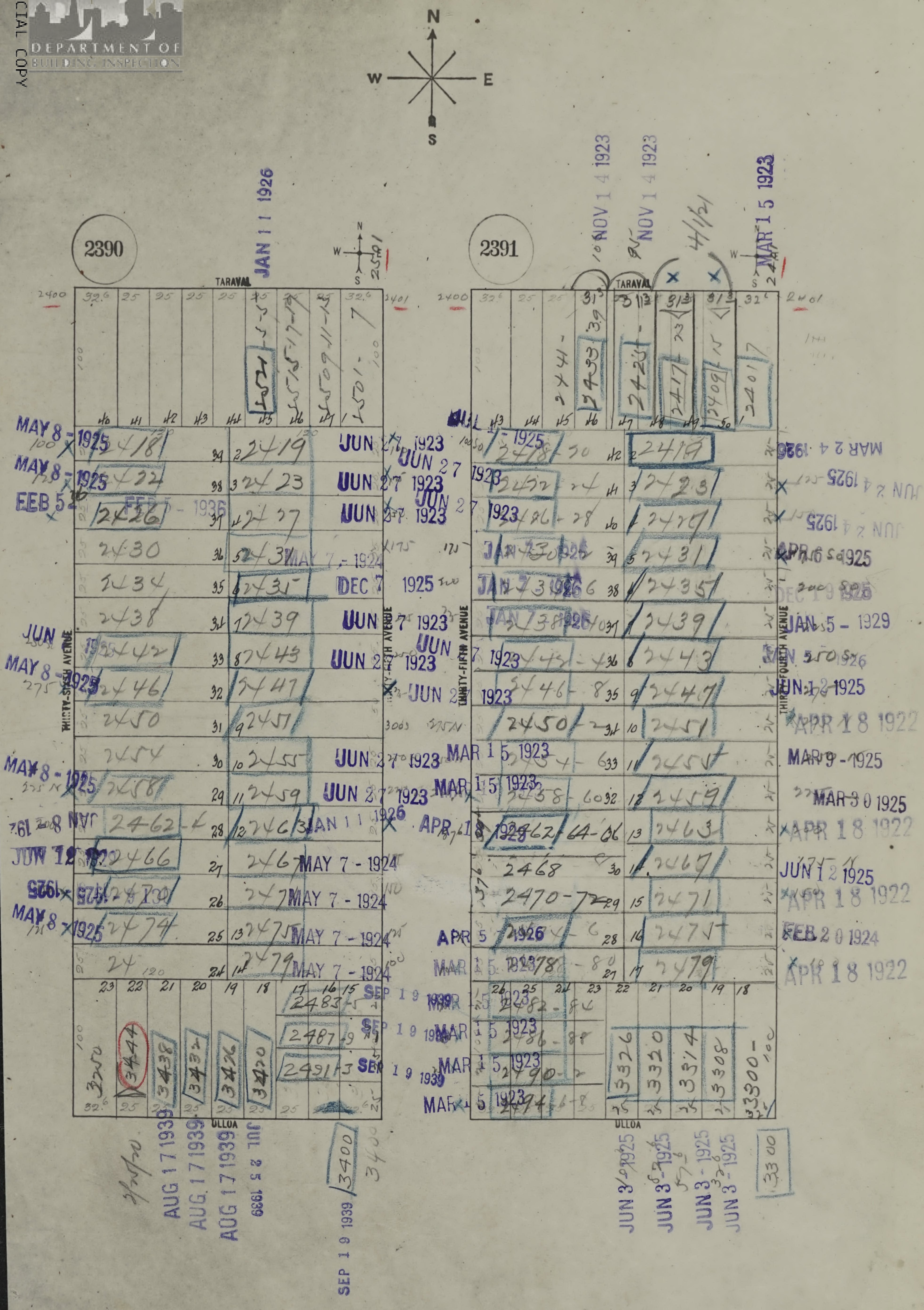
N
W
E
S
2390
2391
TARAVAL
ULLOA
THIRTY-SIXTH AVENUE
THIRTY-FIFTH AVENUE
THIRTY-FOURTH AVENUE
2400
2401
2418
2419
2422
2423
2426
2427
2430
2431
2434
2435
2438
2439
2442
2443
2446
2447
2450
2451
2454
2455
2458
2459
2462
2463
2466
2467
2470-72
2471
2474
2475
2478
2479
2483
2487
2491
3400
3438
3444
3300
3308
3314
3320
3326
2401
2409
2417
2423
2433
2441
JAN 11 1926
NOV 14 1923
MAR 15 1923
MAY 8 - 1925
FEB 5 - 1936
JUN 27 1923
MAY 7 - 1924
DEC 7 1925
JUN 24 1925
APR 18 1922
JAN 5 - 1929
MAR 9 - 1925
MAR 30 1925
JUN 12 1925
FEB 20 1924
MAR 24 1926
SEP 19 1939
AUG 17 1939
JUL 5 1939
JUN 3 - 1925

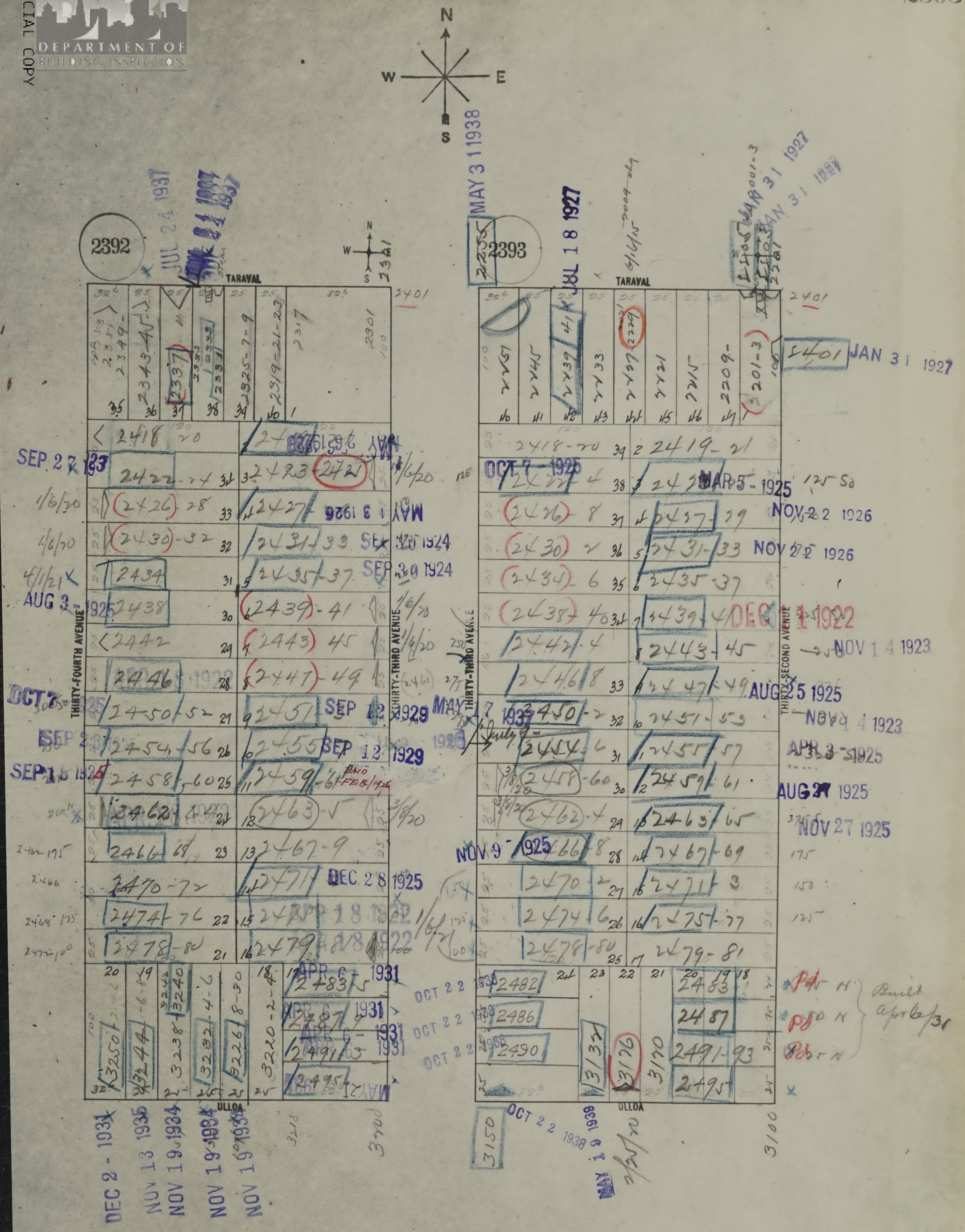
N
W
E
S
2392
2393
TARAVAL
TARAVAL
ULLOA
ULLOA
THIRTY-FOURTH AVENUE
THIRTY-THIRD AVENUE
THIRTY-THIRD AVENUE
THIRTY-SECOND AVENUE
2401
2401
JUL 24 1937
MAY 31 1938
JUL 18 1927
JAN 31 1927
JAN 31 1927
SEP 27 1933
AUG 3 - 1925
OCT 7 - 1925
SEP 15 1925
SEP 30 1924
MAY 13 1926
SEP 12 1929
MAY 17 1933
DEC 28 1925
APR 18 1922
APR 6 - 1931
OCT 22 1938
MAR 5 - 1925
NOV 22 1926
DEC 1 1922
NOV 14 1923
AUG 25 1925
APR 3 - 1925
AUG 27 1925
NOV 27 1925
NOV 9 - 1925
DEC 2 - 1931
NOV 13 1935
NOV 19 1934
NOV 19 1934
NOV 19 1934
MAY 19 1939
Built apr 6/31

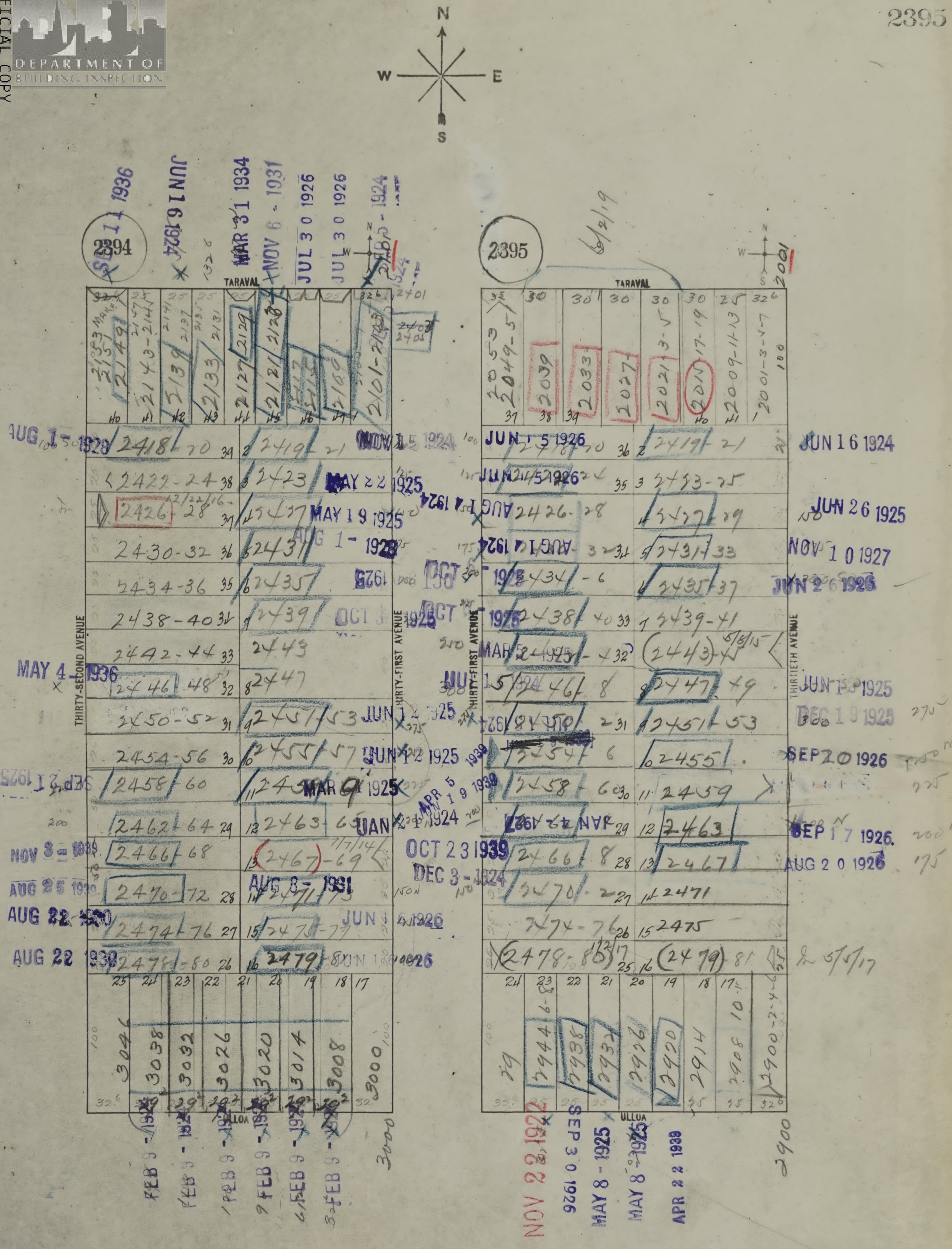
N
W
E
S
2394
2395
TARAVAL
ULLOA
THIRTY-SECOND AVENUE
THIRTY-FIRST AVENUE
THIRTIETH AVENUE
2153-2157
2149
2143-2147
2139
2133
2127
2121
2117
2109
2101-2123
2053
2049-51
2039
2033
2027
2021-3-5
2015-17-19
2009-11-13
2001-3-5-7
2418-20
2422-24
2426-28
2430-32
2434-36
2438-40
2442-44
2446-48
2450-52
2454-56
2458-60
2462-64
2466-68
2470-72
2474-76
2478-80
2419-21
2423
2427-29
2431
2435
2439
2443
2447
2451-53
2455-57
2459
2463-65
2467-69
2471-73
2475-77
2479-81
2418-20
2426-28
2434-6
2438-40
2446-8
2450-2
2454-6
2458-60
2466-8
2470-2
2474-76
2478-80
2419-21
2423-25
2427-29
2431-33
2435-37
2439-41
2443-45
2447-49
2451-53
2455
2459
2463
2467
2471
2475
2479-81
3046
3038
3032
3026
3020
3014
3008
3000
2944
2938
2932
2926
2920
2914
2908-10
2900-2-4-6
3000
2900
AUG 1 - 1928
MAY 4 - 1936
NOV 3 - 1939
AUG 25 1930
AUG 22 1930
AUG 22 1930
SEP 2 1925
JUN 16 1924
MAR 31 1934
NOV 6 - 1931
JUL 30 1926
JUL 30 1926
1924
SEP 11 1936
NOV 15 1924
MAY 22 1925
MAY 19 1925
AUG 1 - 1928
OCT 1925
JUN 12 1925
JUN 12 1925
MAR 9 1925
JAN 21 1924
OCT 23 1939
DEC 3 - 1924
AUG 8 - 1931
JUN 16 1926
JUN 16 1926
APR 5 1939
NOV 19 1939
JUN 15 1926
JUN 15 1926
AUG 1 - 1924
AUG 1 - 1924
MAR 5 1925
JUN 15 1924
JUL 18 1924
JAN 12 1927
JUN 16 1924
JUN 26 1925
NOV 10 1927
JUN 26 1926
JUN 15 1925
DEC 19 1925
SEP 20 1926
SEP 17 1926
AUG 20 1926
FEB 9 - 1925
FEB 9 - 1925
FEB 9 - 1925
FEB 9 - 1925
FEB 9 - 1925
FEB 9 - 1925
NOV 22 1922
SEP 30 1926
MAY 8 - 1925
MAY 8 - 1925
APR 22 1939
6/2/19
5/5/17
12/22/16
7/7/14
5/8/15
1/3/17

2396
2397

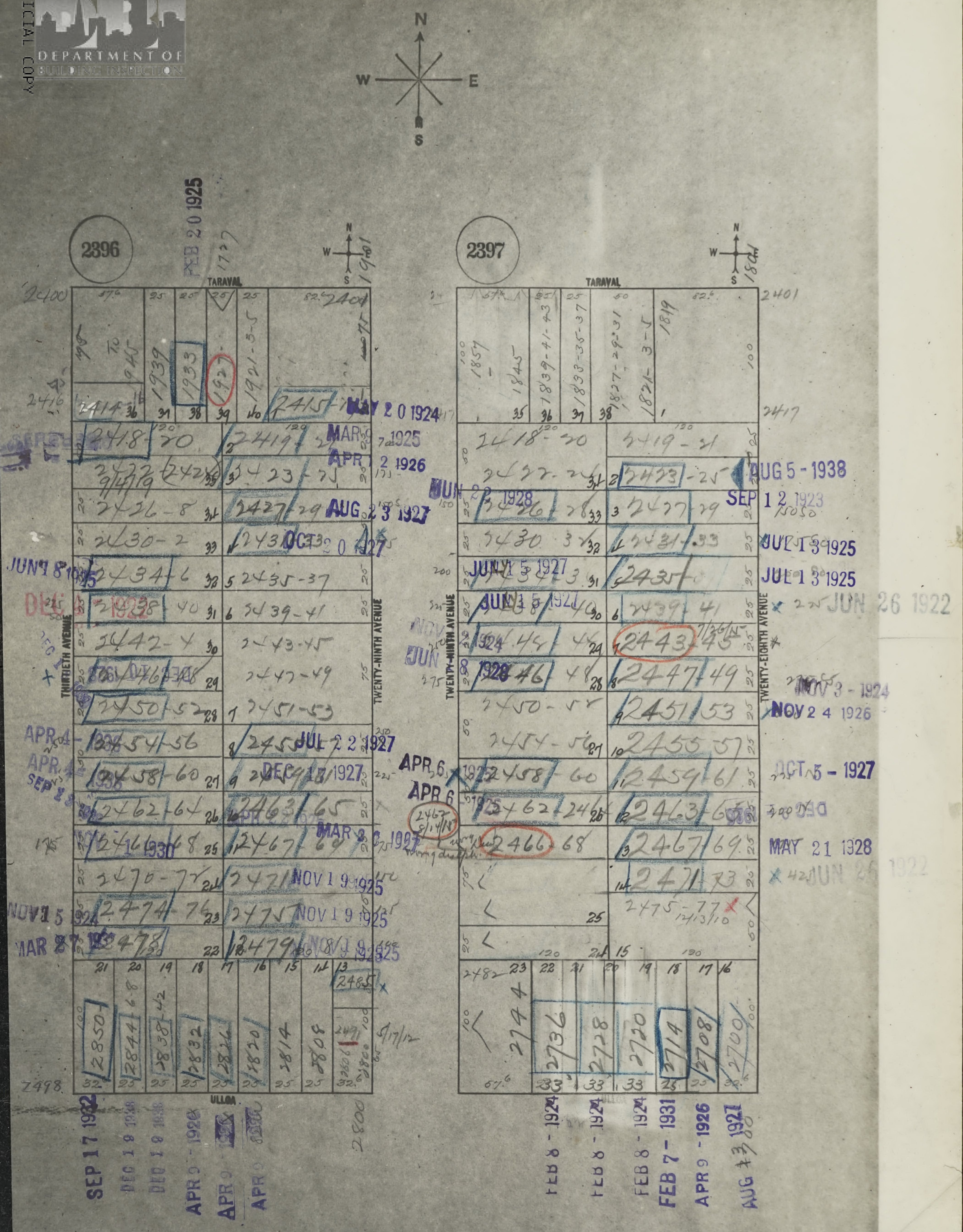
N
W
E
S
2396
2397
TARAVAL
ULLOA
THIRTIETH AVENUE
TWENTY-NINTH AVENUE
TWENTY-EIGHTH AVENUE
FEB 20 1925
MAY 20 1924
MAR 7 1925
APR 12 1926
JUN 22 1928
AUG 23 1927
OCT 20 1927
JUN 18 1925
DEC 4 1922
JUN 15 1927
JUL 22 1927
DEC 13 1927
APR 6 1925
MAR 26 1927
NOV 19 1925
NOV 15 1924
MAR 27 1925
AUG 5 - 1938
SEP 12 1923
JUL 13 1925
JUN 26 1922
NOV 3 - 1924
NOV 24 1926
OCT 5 - 1927
MAY 21 1928
SEP 17 1932
DEC 19 1928
APR 9 - 1926
FEB 8 - 1924
FEB 7 - 1931
AUG 13 1927
2400
2401
2416
2417
2498
2800
2482

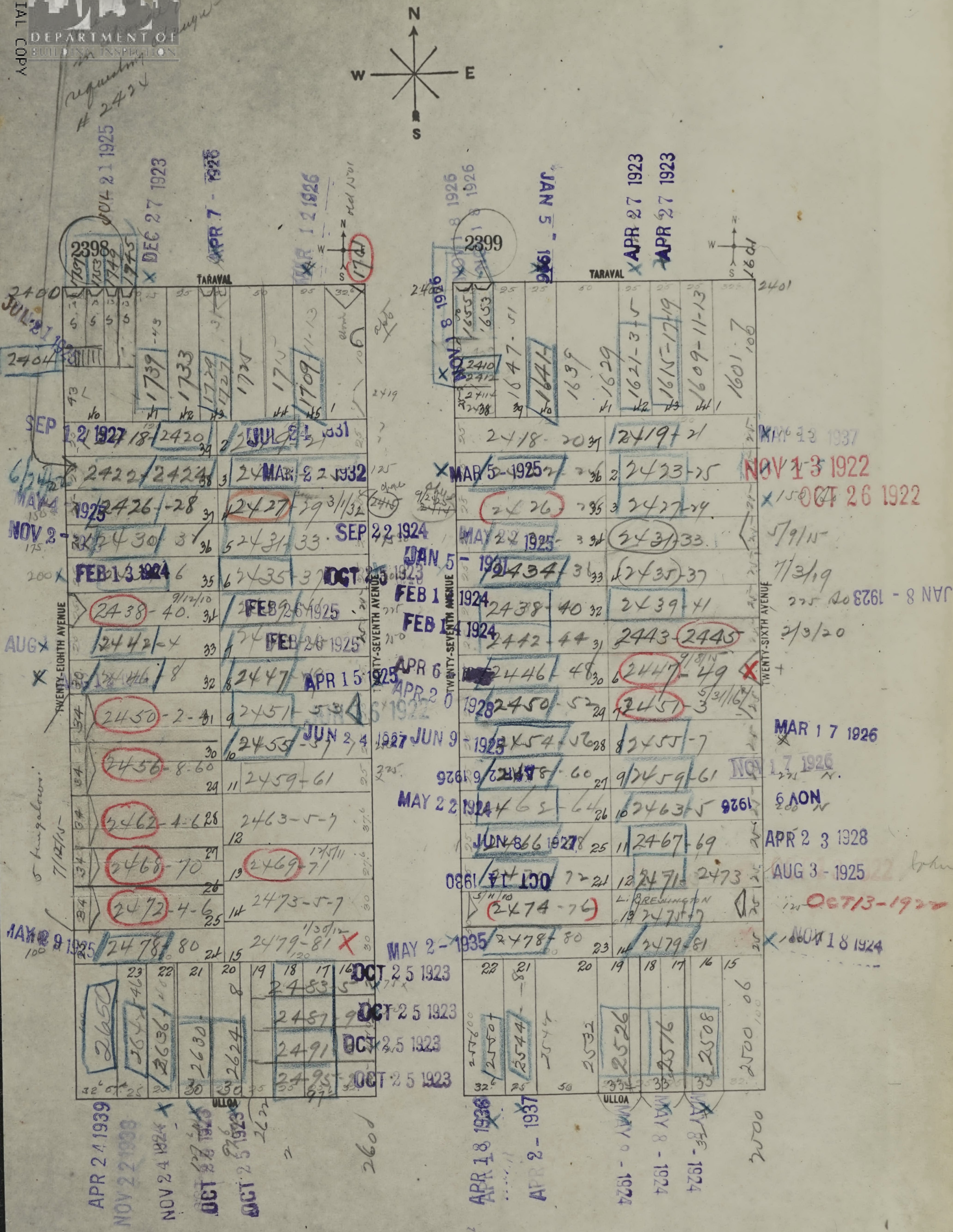
N
S
E
W
2398
2399
TARAVAL
ULLOA
TWENTY-EIGHTH AVENUE
TWENTY-SEVENTH AVENUE
TWENTY-SIXTH AVENUE
#2424
2400
2401
2404
2406
2420
2422
2424
2426-28
2430
2438-40
2442-4
2446-8
2450-2-4
2456-8-60
2462-4-6
2468-70
2472-4-6
2478-80
2427-29
2431-33
2435-37
2447
2451-53
2455-57
2459-61
2463-5-7
2469-71
2473-5-7
2479-81
2418-20
2419-21
2423-25
2426
2427-29
2431-33
2434
2435-37
2438-40
2439-41
2442-44
2443-2445
2446-48
2447-49
2450-52
2451-53
2454-56
2455-57
2459-61
2463-65
2467-69
2471-2473
2474-76
2477-79
2478-80
2479-81
2483-85
2487-89
2491
2495-97
2650
2644
2636
2630
2624
2600
2556
2550
2544
2532
2526
2516
2508
2500
1739
1733
1727
1721
1715
1709
1701
1655
1653
1647
1641
1639
1629
1621
1615
1609
1601
JUL 21 1925
DEC 27 1923
APR 7 1926
MAR 1 2 1926
NOV 8 1926
JAN 5 1926
APR 27 1923
SEP 1 2 1927
JUL 2 1 1931
MAR 2 2 1932
MAR 5 1925
NOV 1 3 1922
OCT 26 1922
SEP 2 2 1924
MAY 2 2 1925
JAN 5 1931
OCT 2 5 1923
FEB 1 3 1924
FEB 1 1924
FEB 1 4 1924
FEB 2 6 1925
APR 1 5 1925
APR 6 1925
APR 2 0 1928
JUN 2 4 1927
JUN 9 1925
MAR 1 7 1926
NOV 1 7 1926
MAY 2 2 1924
JUN 6 1927
APR 2 3 1928
AUG 3 1925
OCT 1 4 1930
OCT 13 1922
MAY 2 1935
NOV 1 8 1924
MAY 9 1925
JAN 8 1923
AUG
APR 2 4 1939
NOV 2 2 1938
NOV 24 1924
OCT 2 2 1925
OCT 2 5 1923
APR 1 8 1936
APR 2 1937
MAY 8 1924
5 bungalows 7/12/15
L. Brewington

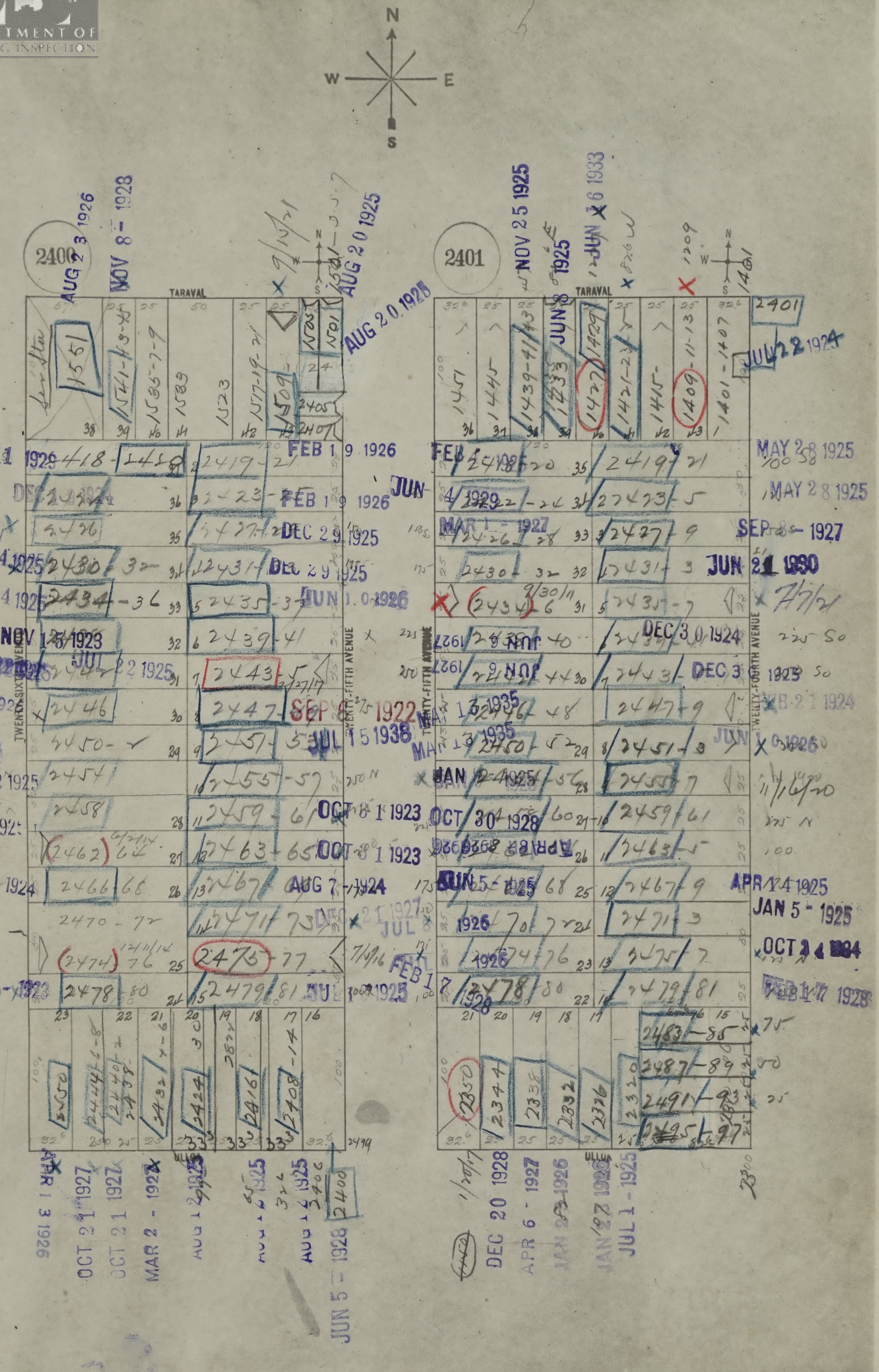
N
W
E
S
2400
2401
TARAVAL
TWENTY-SIXTH AVENUE
TWENTY-FIFTH AVENUE
TWENTY-FOURTH AVENUE
AUG 23 1926
NOV 8 - 1928
AUG 20 1925
NOV 25 1925
JUN 16 1933
JUL 22 1924
FEB 19 1926
DEC 29 1925
JUN 10 1926
MAY 28 1925
SEP 8 - 1927
JUN 21 1930
DEC 30 1924
NOV 15 1923
SEP 28 1924
JAN 22 1925
OCT 31 1923
AUG 7 - 1924
APR 14 1925
JAN 5 - 1925
OCT 24 1924
FEB 17 1928
AUG 8 - 1923
APR 13 1926
OCT 21 1927
MAR 2 - 1927
JUN 5 - 1928
DEC 20 1928
APR 6 - 1927
JUL 1 - 1925
JUL 15 1938
SEP 8 1922

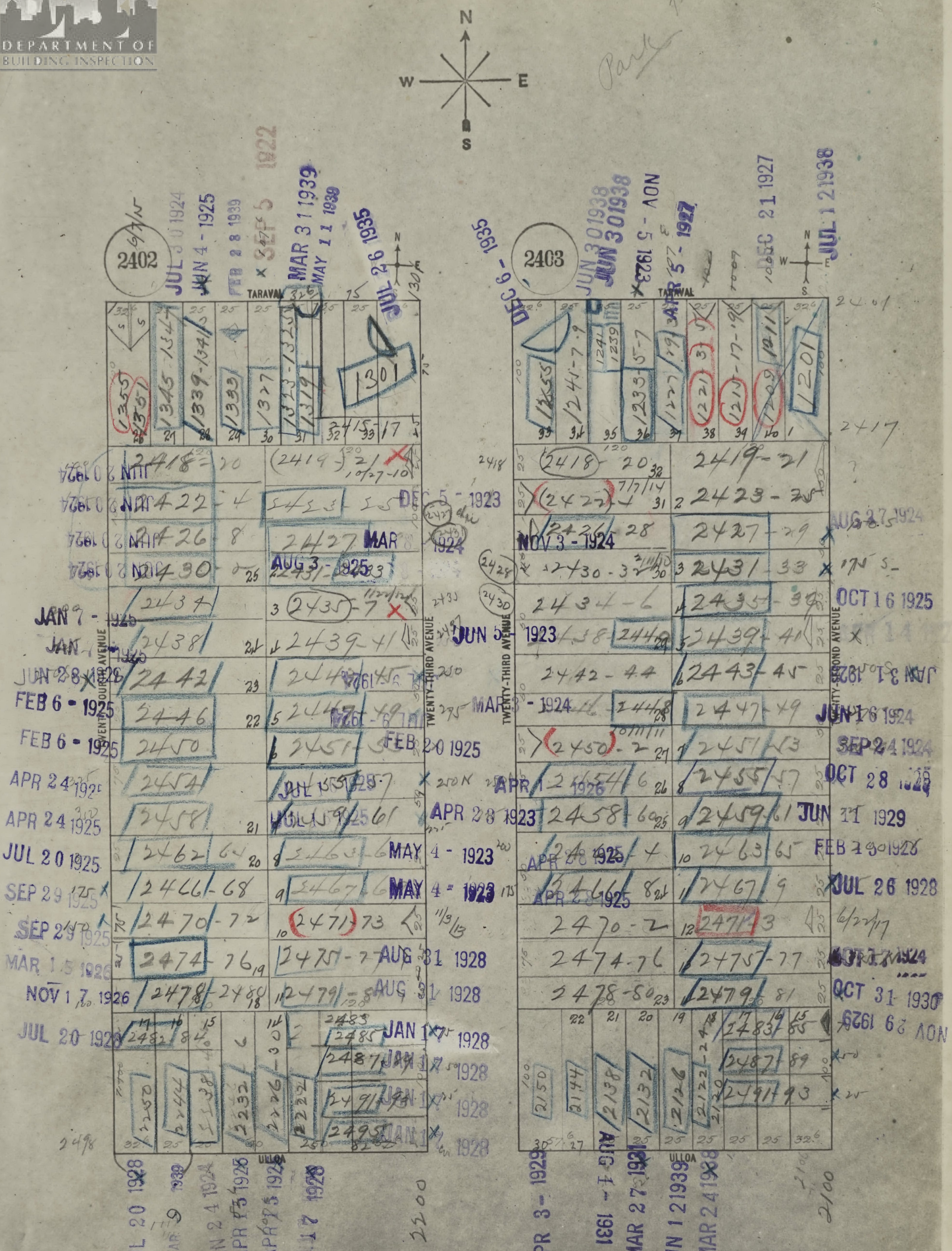
N
W
E
S
2402
2403
TARAVAL
ULLOA
TWENTY-FOURTH AVENUE
TWENTY-THIRD AVENUE
TWENTY-SECOND AVENUE
Park
2200
2100
2417
2418
2419-21
2422-4
2423-25
2426-8
2427-29
2430-32
2431-33
2434-6
2435-37
2438
2439-41
2442-44
2443-45
2446
2447-49
2450-2
2451-53
2454-6
2455-57
2458-60
2459-61
2462-64
2463-65
2466-68
2467-69
2470-72
2471-73
2474-76
2475-77
2478-80
2479-81
2483
2485
2487-89
2491-93
2495
1355
1351
1345
1341
1339
1333
1327
1323
1319
1301
1255
1241
1239
1233
1227
1221
1211
1209
1201
2150
2144
2138
2132
2126
2122
2120
2250
2244
2238
2232
2226
2222
JUN 20 1924
DEC 5 - 1923
MAR 1924
AUG 3 - 1925
NOV 3 - 1924
JAN 7 - 1926
JUN 5 1923
FEB 6 - 1925
APR 24 1925
JUL 20 1925
SEP 29 1925
MAR 15 1926
NOV 17 1926
JUL 20 1928
APR 28 1923
MAY 4 - 1923
AUG 31 1928
JAN 17 1928
AUG 27 1924
OCT 16 1925
JUN 1 6 1924
SEP 24 1924
OCT 28 1925
JUN 11 1929
FEB 19 1928
JUL 26 1928
OCT 31 1930
NOV 29 1929
JUL 30 1924
JUN 4 - 1925
FEB 28 1939
SEP 5 1922
MAR 31 1939
MAY 11 1939
JUL 26 1935
DEC 6 - 1935
JUN 30 1938
NOV 5 1923
APR 5 1927
DEC 21 1927
JUL 1 1938
APR 3 - 1929
AUG 1 - 1931
MAR 27 1931
JUN 1 1939
MAR 24 1938
JAN 24 1924
APR 15 1926
APR 5 1924

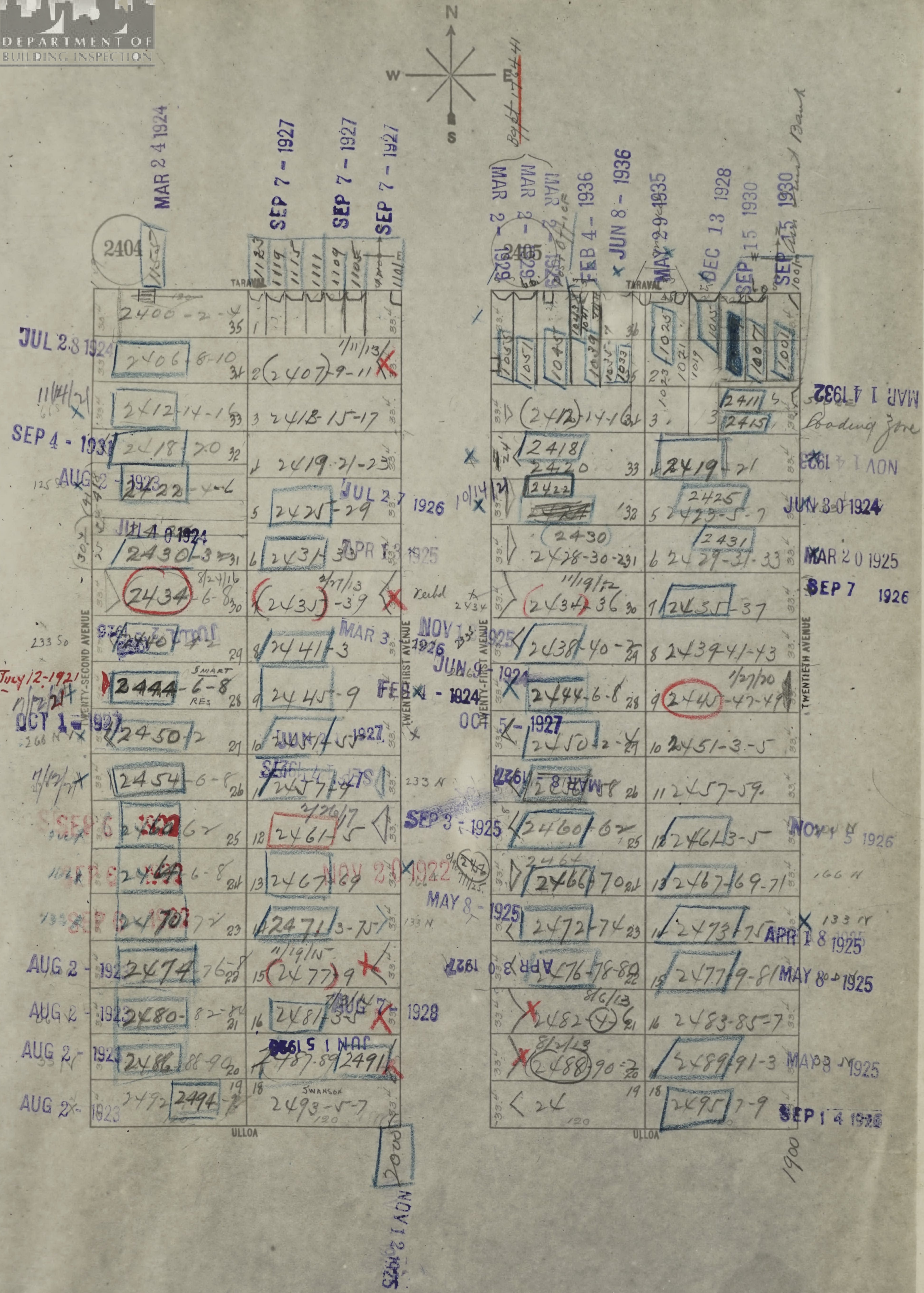
N
S
E
W
2404
2405
TARAVAL
ULLOA
TWENTY-SECOND AVENUE
TWENTY-FIRST AVENUE
TWENTIETH AVENUE
MAR 2 4 1924
SEP 7 - 1927
SEP 7 - 1927
SEP 7 - 1927
FEB 4 - 1936
JUN 8 - 1936
MAY 2 9 1935
DEC 13 1928
SEP 15 1930
SEP 15 1930
JUL 2 8 1924
SEP 4 - 1931
AUG 2 - 1923
JUL 1 0 1924
JUL 2 7 1926
APR 1 3 1925
MAR 3
NOV 1 5 1926
JUN 9 - 1924
FEB 4 - 1924
OCT 5 - 1927
OCT 1 - 1927
JUN 4 - 1927
SEP 3 - 1925
NOV 2 0 1922
MAY 8 - 1925
APR 2 0 1927
AUG 7 - 1928
JUN 1 5 1925
AUG 2 - 1923
AUG 2 - 1923
AUG 2 - 1923
AUG 2 - 1923
NOV 2 1 1925
MAR 1 4 1932
Loading Zone
NOV 1 4 1923
JUN 3 0 1924
MAR 2 0 1925
SEP 7 1926
NOV 5 1926
APR 1 8 1925
MAY 8 - 1925
MAY 8 - 1925
SEP 1 4 1925
July 12-1921
Bank
1900
2000
2400-2-4
2406-8-10
2412-14-16
2418-20
2422
2430-32
2434-6-8
2440
2444-6-8
2450-2
2454-6-8
2474-76-8
2480-82-84
2486-88-90
2492 2494
2407-9-11
2413-15-17
2419-21-23
2425-29
2431-33
2435-39
2441-3
2445-9
2457-59
2461-5
2467-69
2471-3-5
2477-9
2481-3-5
2487-89 2491
2493-5-7
Swanson
2412-14-16
2418
2420
2422
2430
2428-30-32
2434-36
2438-40-2
2444-6-8
2450-2-4
2460-62
2466-70
2472-74
2476-78-80
2482-4-6
2488-90-2
2419-21
2425
2423-5-7
2431
2427-31-33
2435-37
2439-41-43
2445-47-49
2451-3-5
2457-59
2461-3-5
2467-69-71
2473-75
2477-9-81
2483-85-7
2489-91-3
2495-7-9
2411
2415
1123
1119
1115
1111
1109
1105
1101
1057
1051
1047
1043
1041
1039
1035
1033
1025
1021
1019
1015
1007
1001
Smart
Res
Rebld

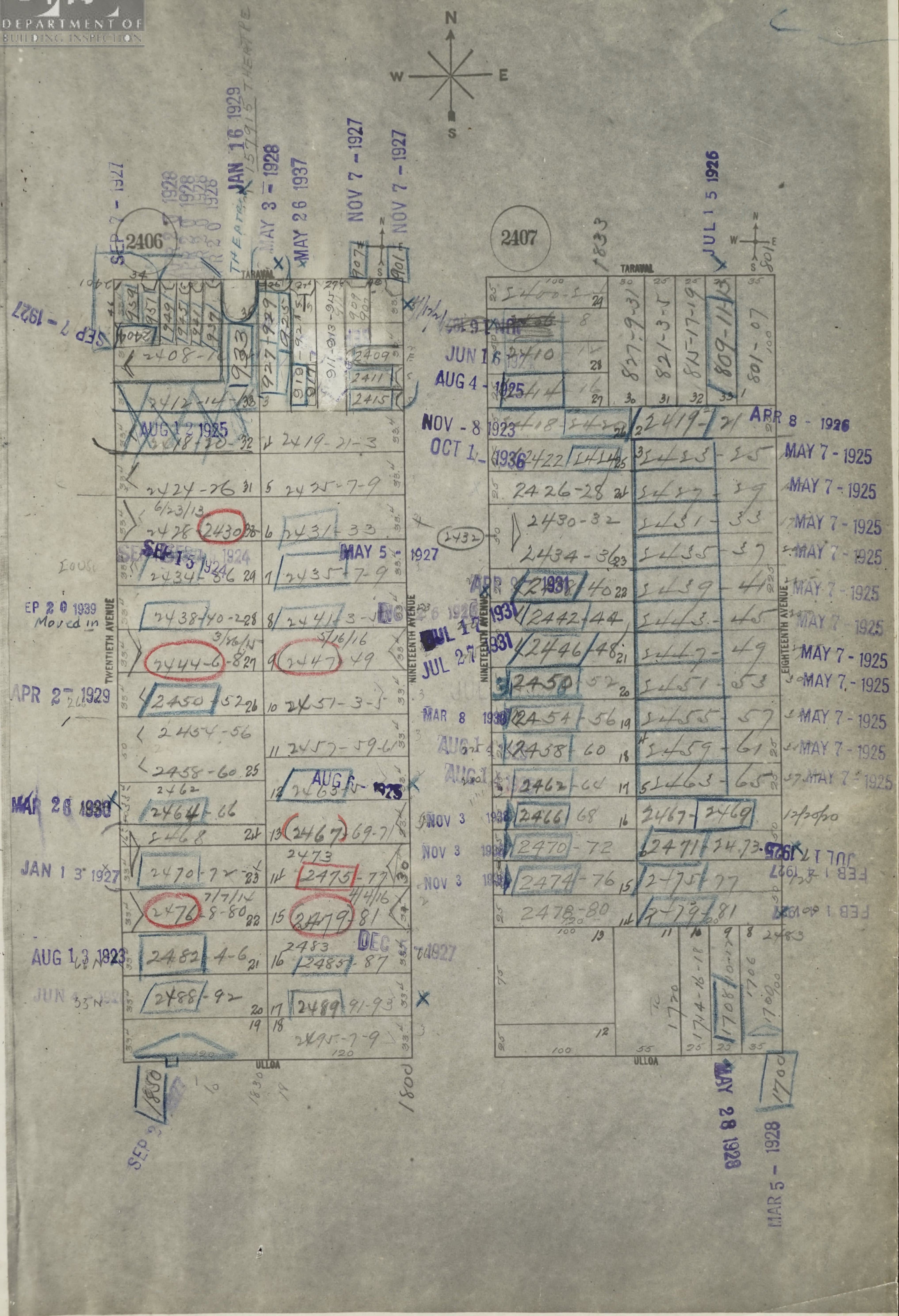
N
W
E
S
2406
2407
TARAVAL
ULLOA
TWENTIETH AVENUE
NINETEENTH AVENUE
EIGHTEENTH AVENUE
SEP 7 - 1927
JAN 16 1929
157915
THEATRE
MAY 3 - 1928
MAY 26 1937
NOV 7 - 1927
NOV 7 - 1927
JUL 15 1926
1833
2404
2408-10
1933
1927-1929
1925
919
911-913-915
2409
2411
2415
907
909
901
959
1957
1949
1945
1941
1937
2400
2410
2414
827-9-31
821-3-5
815-17-19
809-11-13
801-07
JUN 16 1925
AUG 4 - 1925
AUG 12 1925
2412-14
2418-20-22
2419-21-3
NOV - 8 1923
OCT 1 1936
2419-21
APR 8 - 1926
2422
2424-26
2425-7-9
2426-28
2423-25
2427-29
MAY 7 - 1925
6/23/13
2428
2430
2431-33
2432
2430-32
2431-33
2434-36
2435-37
SEP 15 1924
MAY 5 1927
2434-36
2435-7-9
EP 20 1939
Moved in
2438-40
2441-3-5
2438-40
2439-41
APR 9 1931
JUL 15 1931
JUL 27 1931
2442-44
2443-45
3/16/15
5/16/16
2444-6-8
2447-49
2446-48
2447-49
APR 27 1929
2450-52
2451-3-5
2450-52
2451-53
2454-56
MAR 8 1938
2454-56
2455-57
2457-59-61
2458-60
2459-61
AUG 1
2458-60
MAR 26 1930
2462
2464-66
AUG 6 1925
2463
2462-64
2463-65
2468
2467-69-71
NOV 3 1938
2466-68
2467-2469
12/20/20
JAN 13 1927
2470-72
2473
2475-77
2470-72
2471-2473
JUL 17 1925
FEB 14 1927
7/7/14
4/4/16
2476-8-80
2479-81
2474-76
2475-77
2478-80
2479-81
FEB 1 1927
2483
AUG 13 1923
2482-4-6
2485-87
DEC 1927
JUN 4 1927
2488-92
2489-91-93
2495-7-9
1774-16-18
1708
1706
1700
1770
1830
1800
1850
SEP 2
MAY 28 1928
MAR 5 - 1928
1700

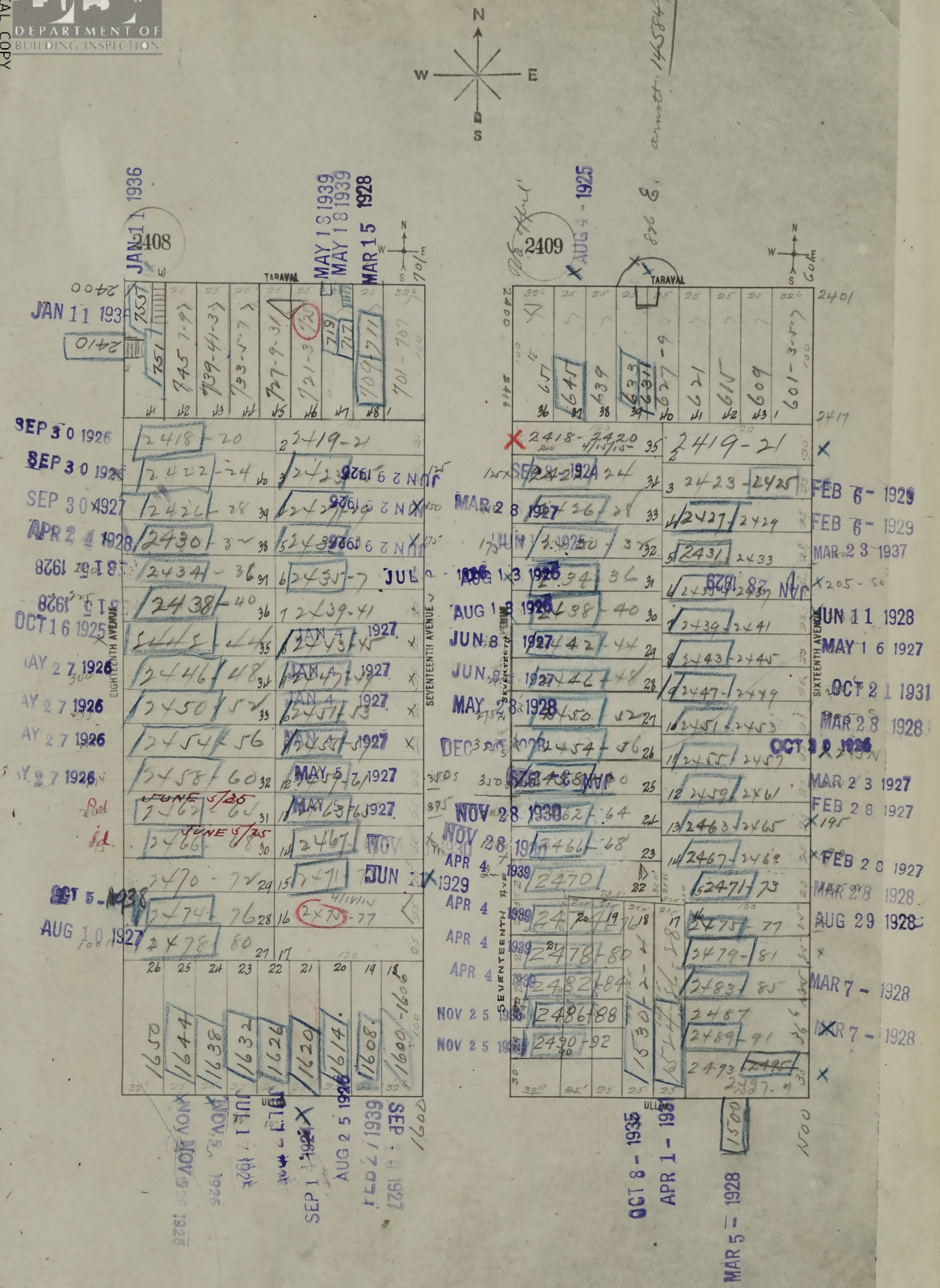
N
W
E
S
2408
2409
TARAVAL
ULLOA
EIGHTEENTH AVENUE
SEVENTEENTH AVENUE
SIXTEENTH AVENUE
2400
2401
2410
2417
751
745
739-41-3
733-5-7
727-9-31
721-3
719
717
711
709
701-707
657
645
639
633
627-9
621
615
609
601-3-5-7
2418-20
2419-21
2422-24
2423-2425
2426-28
2427-2429
2430-32
2431-2433
2434-36
2435-7
2438-40
2439-41
2442-44
2443-45
2446-48
2447-2449
2450-52
2451-2453
2454-56
2455-2457
2458-60
2459-2461
2462-64
2463-2465
2466-68
2467-2469
2470-72
2471-73
2474-76
2475-77
2478-80
2479-81
2482-84
2483-85
2486-88
2487
2490-92
2489-91
2493
1650
1644
1638
1632
1626
1620
1614
1608
1600-1606
1530
1514
1500
JUNE 5/25
JAN 11 1936
SEP 30 1926
SEP 30 1927
APR 24 1928
OCT 16 1925
MAY 27 1926
OCT 5 1938
AUG 10 1927
MAY 18 1939
MAR 15 1928
AUG 4 1925
JUN 29 1926
JAN 4 1927
MAY 5 1927
MAR 28 1927
AUG 13 1926
AUG 18 1926
JUN 8 1927
MAY 28 1928
NOV 28 1930
APR 4 1939
NOV 25 1938
FEB 6 1929
MAR 23 1937
JUN 11 1928
MAY 16 1927
OCT 21 1931
MAR 28 1928
OCT 30 1926
MAR 23 1927
FEB 28 1927
AUG 29 1928
MAR 7 1928
OCT 8 1935
APR 1 1931
MAR 5 1928
AUG 25 1926
FEB 27 1939
SEP 1927
JUL 17 1926
NOV 1926
Arnott 145847

2410
2411

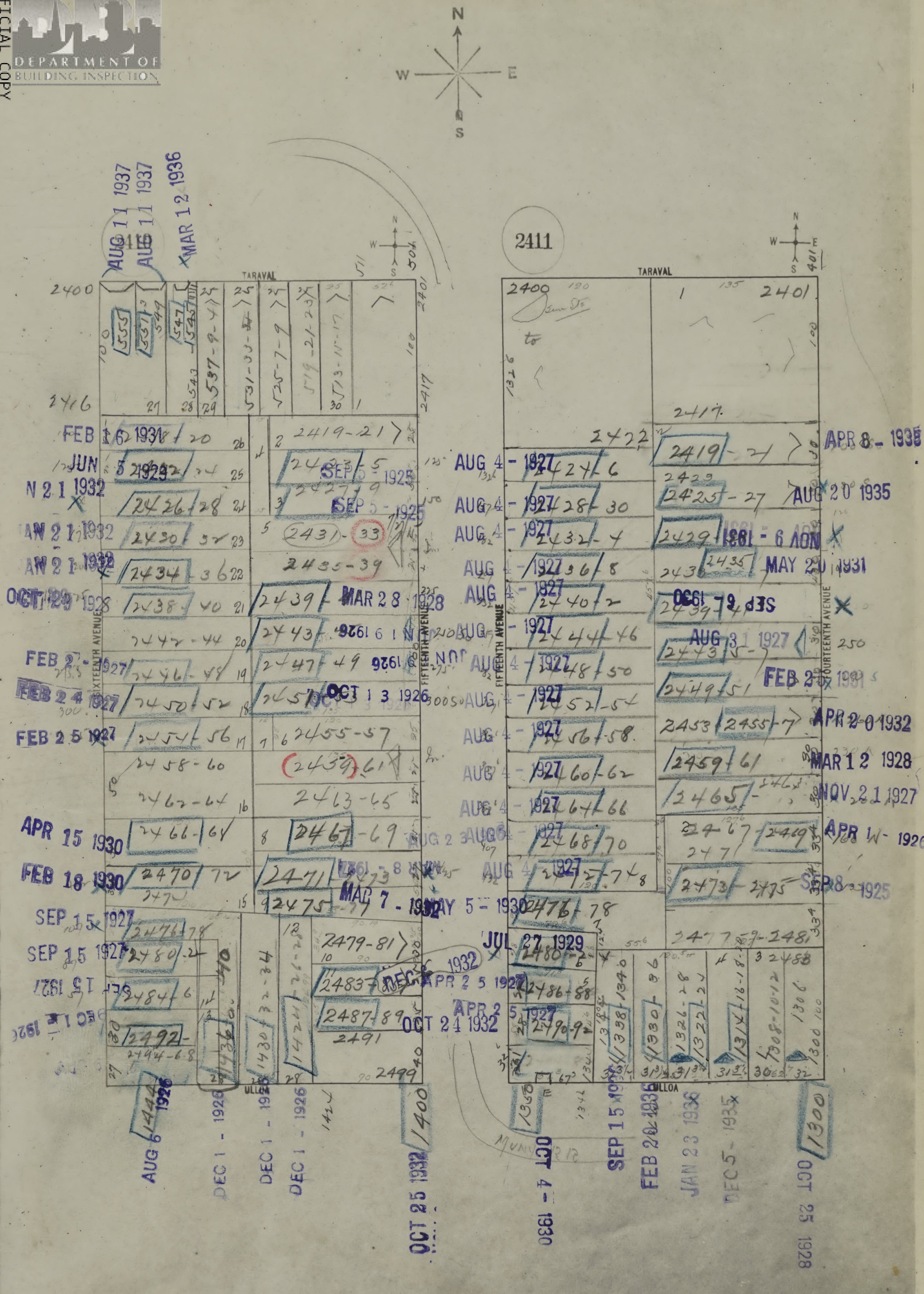
N
S
E
W
2410
2411
TARAVAL
SIXTEENTH AVENUE
FIFTEENTH AVENUE
FOURTEENTH AVENUE
ULLOA
2400
2401
2416
2417
2419-21
2422
2424-6
2428-30
2432-4
2436-8
2440-2
2444-46
2448-50
2452-54
2456-58
2460-62
2464-66
2468-70
2476-78
2480-2
2486-88
2490-92
2426-28
2430-32
2434-36
2438-40
2442-44
2446-48
2450-52
2454-56
2458-60
2462-64
2466-68
2470-72
2480-2
2484-6
2492
2494-6-8
2423-5
2427-9
2431-33
2435-39
2439
2443
2447-49
2451
2455-57
2459-61
2463-65
2467-69
2471
2475-77
2479-81
2483-85
2487-89
2491
2499
2419-21
2425-27
2429
2435
2439
2443
2449-51
2453
2455-7
2459-61
2465
2467
2471
2473-2475
2477-79-2481
2488
555
551
547
543
537-9-41
531-33-35
525-7-9
519-21-23
513-15-17
1444
1436
1430-32-34
1424-26-28
1400
1360
1346
1338
1330-36
1326-28
1322-24
1318-20
1308-10-12
1306
1300
Muny
FEB 16 1931
JUN 5 1929
JAN 21 1932
OCT 29 1928
FEB 24 1927
FEB 25 1927
APR 15 1930
FEB 18 1930
SEP 15 1927
SEP 5 1925
MAR 28 1928
JUN 9 1926
OCT 13 1926
MAR 7 1932
MAY 5 1930
AUG 4 1927
AUG 2 1927
JUL 27 1929
DEC 1932
APR 25 1927
OCT 24 1932
APR 8 1935
AUG 20 1935
NOV 6 1931
MAY 20 1931
SEP 9 1930
AUG 31 1927
FEB 2 1931
APR 20 1932
MAR 12 1928
NOV 21 1927
APR 14 1926
SEP 8 1925
AUG 11 1937
MAR 12 1936
AUG 6 1926
DEC 1 1926
OCT 25 1932
OCT 4 1930
SEP 15 1936
FEB 20 1936
JAN 23 1936
DEC 5 1935
OCT 25 1928

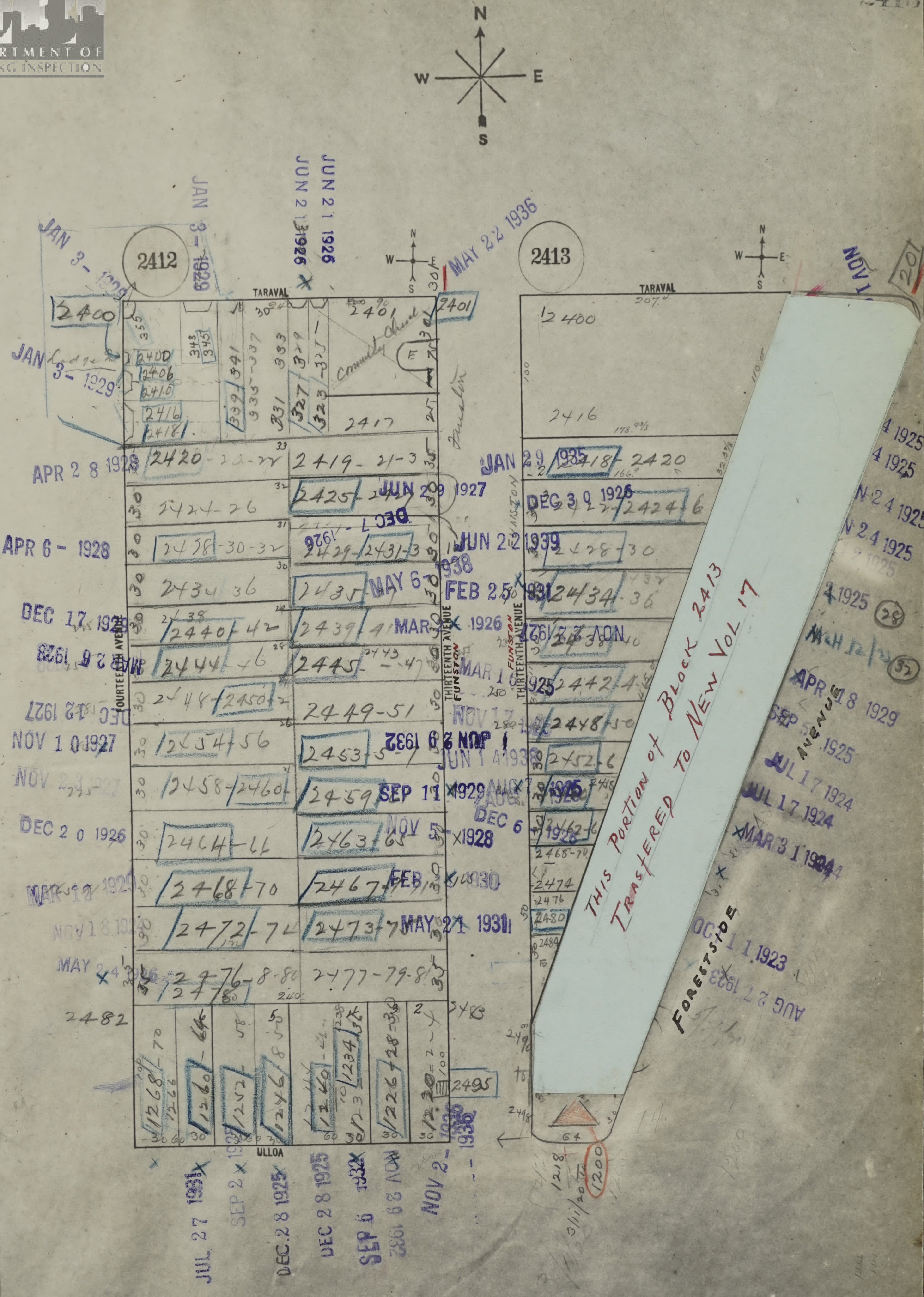
N
W
E
S
2412
2413
TARAVAL
FOURTEENTH AVENUE
THIRTEENTH AVENUE
FUNSTON
ULLOA
FORESTSIDE
AVENUE
Community Church
2400
2401
2416
2417
2420
2419
2425
2424-26
2428-30-32
2429
2431-3
2434-36
2435
2440-42
2439
2444-46
2445
2448
2450
2449-51
2454-56
2453
2458-2460
2459
2464-66
2463
2468-70
2467
2472-74
2473
2476-8-80
2477-79-81
2482
2495
1268
1260
1252
1246
1240
1234
1226
1220
1218
1200
THIS PORTION of BLOCK 2413
TRANSFERED TO NEW VOL 17
JAN 3 - 1929
APR 2 8 1928
APR 6 - 1928
DEC 17 1929
MAR 2 6 1928
DEC 12 1927
NOV 1 0 1927
NOV 2 8 1927
DEC 2 0 1926
MAR 13 1929
NOV 1 8 1929
MAY 24 1926
JUN 21 1926
MAY 22 1936
JUN 29 1927
DEC 7 1926
MAY 6 1938
MAR 1926
JUN 9 1932
SEP 11 1929
NOV 5 1928
FEB 1930
MAY 21 1931
JAN 29 1935
DEC 3 0 1926
JUN 22 1939
FEB 25 1931
NOV 22 1927
MAR 1 0 1925
NOV 17 1926
JUN 1 4 1938
AUG 7 1925
DEC 6 1928
JUL 27 1931
SEP 2 1925
DEC 2 8 1925
SEP 6 1932
NOV 2 9 1932
NOV 2 1936
APR 1 8 1929
SEP 5 1925
JUL 1 7 1924
MAR 3 1 1924
DEC 1 1 1923
AUG 2 7 1923
JAN 24 1925
20

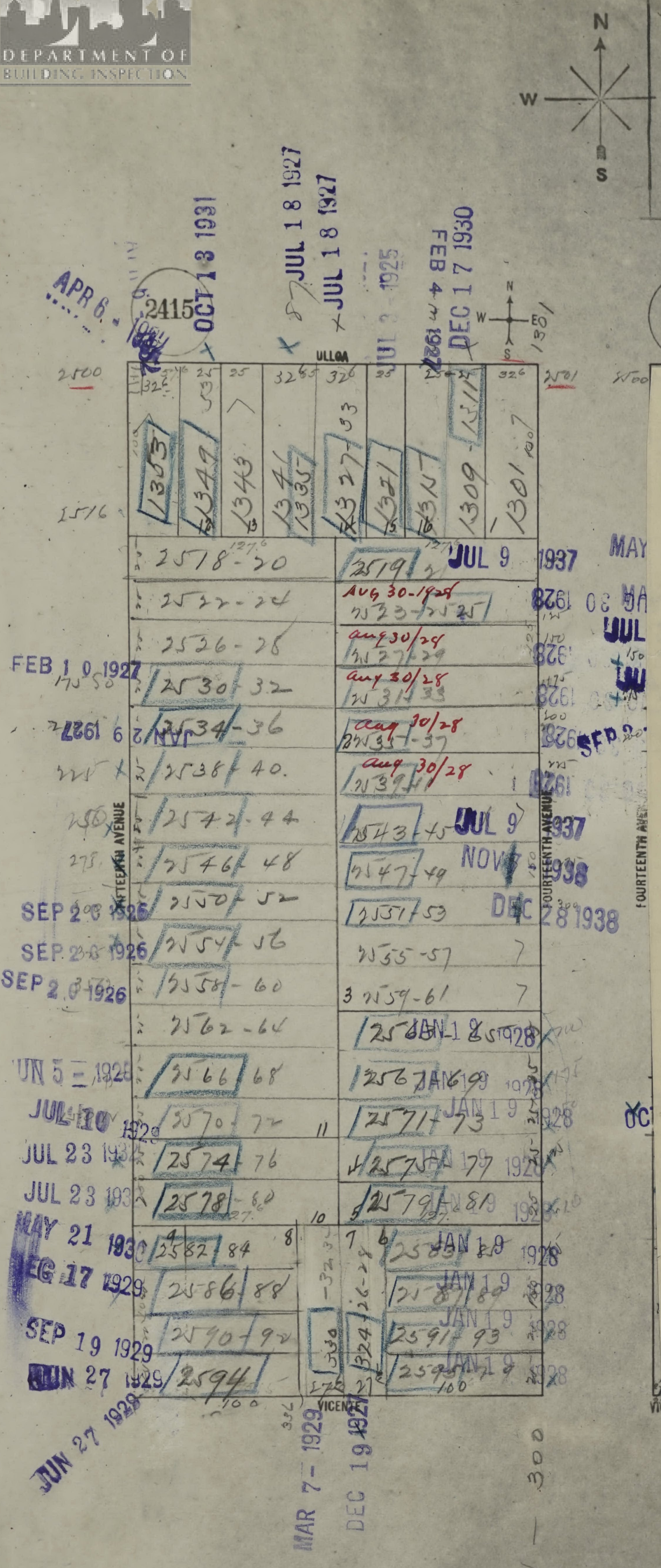
N
W
E
S
2415
ULLOA
VICENTE
FIFTEENTH AVENUE
FOURTEENTH AVENUE
1303
1347
1343
1341
1335
1327
1321
1317
1311
1309
1301
2578-80
2519-21
2522-24
2523-25
2526-28
2527-29
2530-32
2531-33
2534-36
2535-37
2538-40
2539-41
2542-44
2543-45
2546-48
2547-49
2550-52
2551-53
2554-56
2555-57
2558-60
2559-61
2562-64
2566-68
2570-72
2571-73
2574-76
2575-77
2578-80
2579-81
2582-84
2586-88
2590-92
2591-93
2594
330
324
Aug 30-1928
aug 30/28
OCT 13 1931
JUL 18 1927
FEB 4 1930
DEC 17 1930
JUL 9 1937
NOV 1938
DEC 28 1938
FEB 10 1927
JAN 9 1927
SEP 20 1926
JUN 5 1928
JUL 10 1929
JUL 23 1931
MAY 21 1930
DEC 17 1929
SEP 19 1929
JUN 27 1929
JUN 27 1928
JAN 19 1928
MAR 7 1929
DEC 19 1927
APR 6 1931
new 300


2414
ULLOA
See pages 4 1/2
1923

BLOCK
2414

TRANSFERED TO
NEW VOL 17

✓

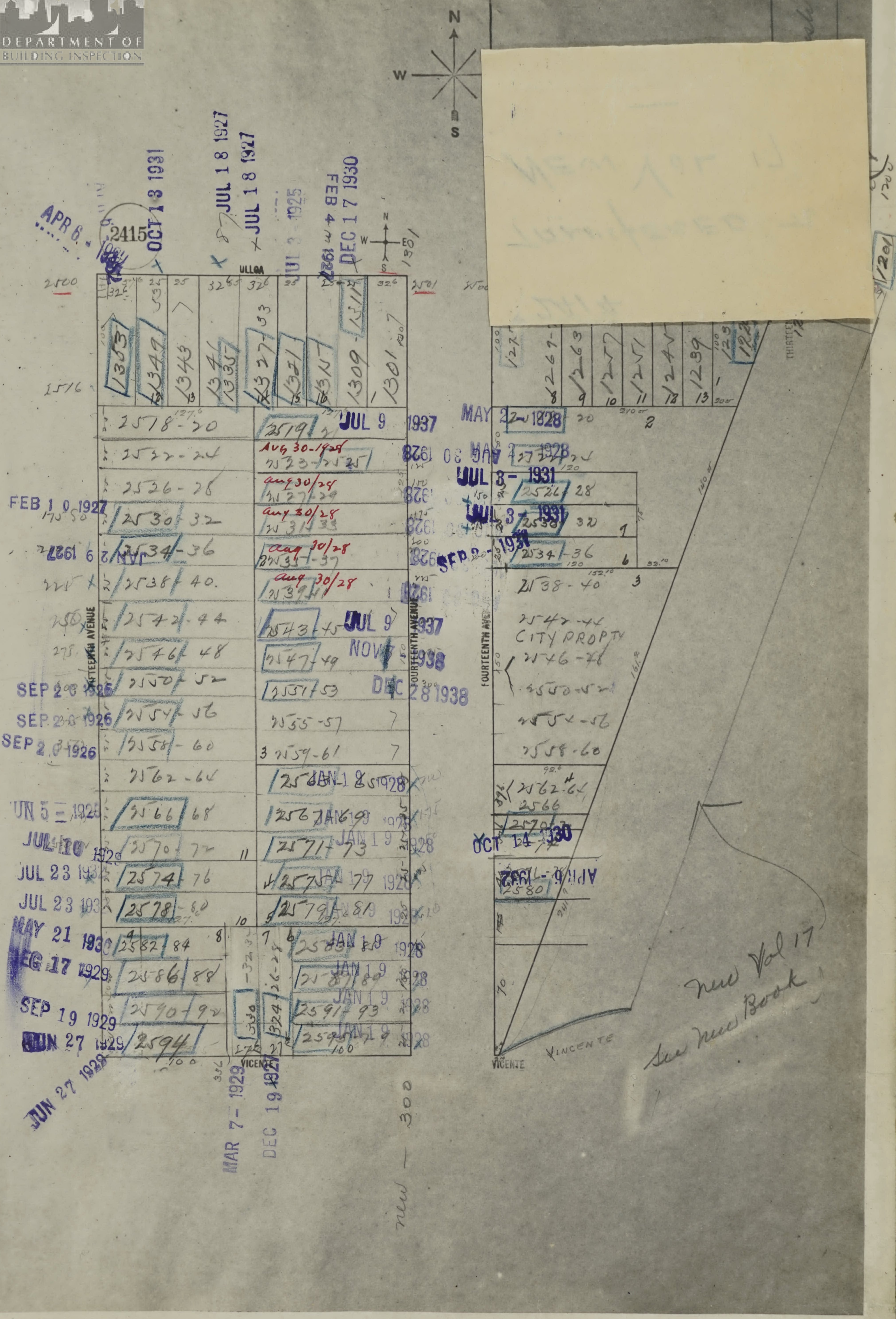
N
W
S
2415
ULLOA
FIFTEENTH AVENUE
FOURTEENTH AVENUE
FOURTEENTH AVE
THIRTEENTH
VICENTE
2500
2501
1516
1303
1349
1343
1341
1335
1327
1321
1317
1311
1309
1301
1275
1263
1257
1251
1245
1239
2578-20
2519
2522-24
2523-25
2526-28
2527-29
2530-32
2531-33
2534-36
2535-37
2538-40
2539-41
2542-44
2543-45
2546-48
2547-49
2550-52
2551-53
2554-56
2555-57
2558-60
2559-61
2562-64
2566-68
2570-72
2571-73
2574-76
2575-77
2578-80
2579-81
2582-84
2583
2586-88
2587-89
2590-92
2591-93
2594
2595
CITY PROPTY
2580
OCT 13 1931
JUL 18 1927
JUL 18 1927
FEB 4 1929
DEC 17 1930
APR 6 1932
JUL 9 1937
MAY 22 1928
AUG 30 1928
Aug 30-1928
aug 30/28
JUL 3 1931
SEP 2 1931
FEB 10 1927
JAN 29 1927
NOV 1938
DEC 28 1938
SEP 28 1926
JUN 5 1928
JUL 10 1929
JUL 23 1932
MAY 21 1930
DEC 17 1929
SEP 19 1929
JUN 27 1929
JAN 19 1928
OCT 14 1930
MAR 7 1929
DEC 19 1929

new — 300

new Vol 17
See new Book

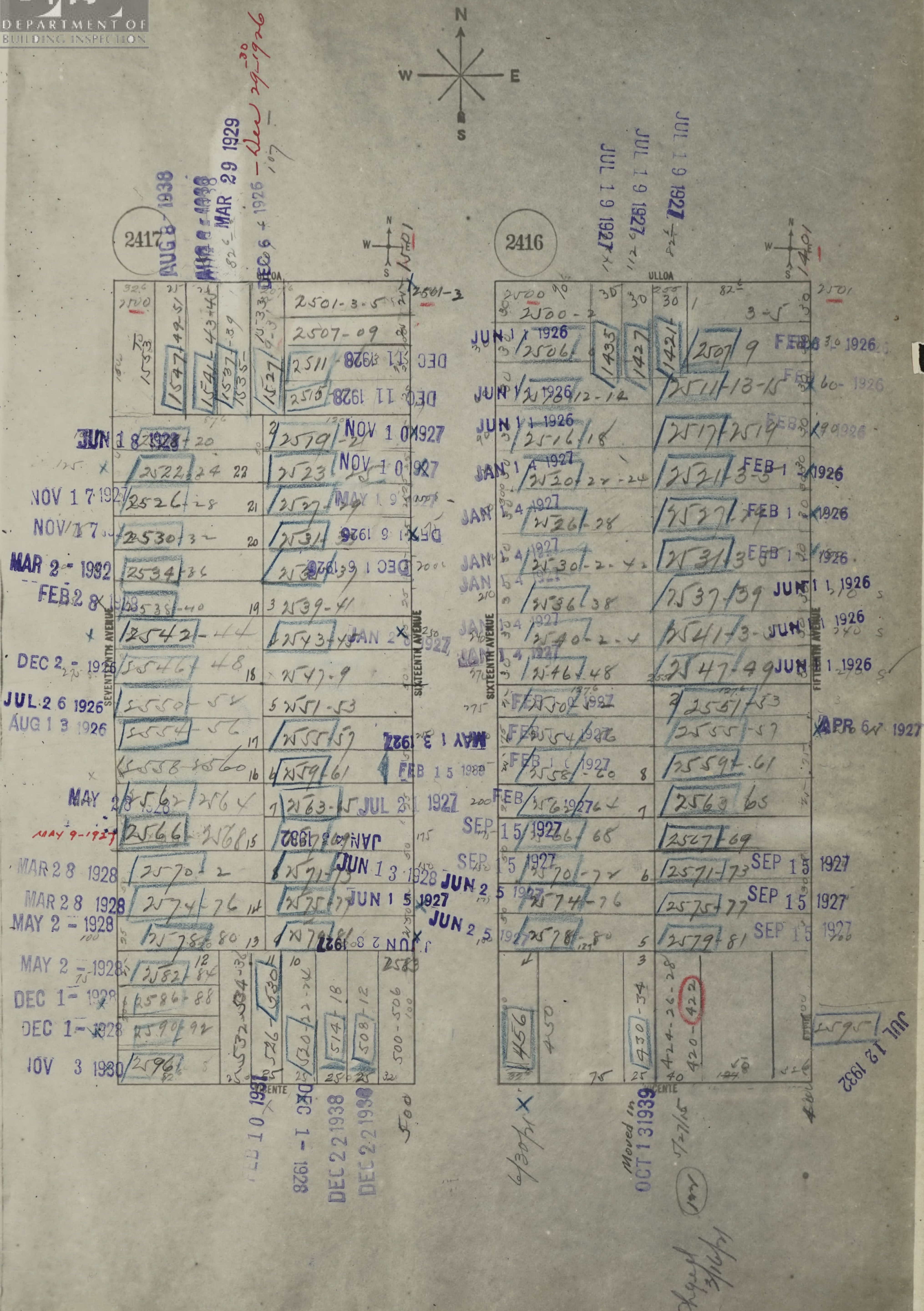
N
W
E
S
2417
2416
ULLOA
VICENTE
SEVENTEENTH AVENUE
SIXTEENTH AVENUE
SIXTEENTH AVENUE
FIFTEENTH AVENUE
AUG 8 1938
MAR 29 1929
DEC 6 - 1926
Dec 29-30-1926 - Arnott
JUL 19 1927
DEC 11 1928
NOV 10 1927
JUN 18 1928
NOV 17 1927
MAR 2 - 1932
FEB 28 1928
DEC 2 - 1926
JUL 26 1926
AUG 13 1926
MAY 2 - 1928
MAY 9 - 1927
MAR 28 1928
DEC 1 - 1928
NOV 3 1930
JUN 1 1926
FEB 1 1926
JAN 14 1927
JUN 11 1926
MAY 13 1927
FEB 15 1928
JUL 21 1927
JUN 13 1928
JUN 15 1927
JUN 25 1927
JUN 28 1927
SEP 15 1927
APR 6 1927
JUL 12 1932
FEB 10 1931
DEC 1 - 1928
DEC 22 1938
Moved in
OCT 13 1939
6/30/71
2500
2501-3-5
2507-09
2511
2515
2519
2522-24
2523
2526-28
2527
2530-32
2531
2534-36
2535
2538-40
2539-41
2542-44
2543-45
2546-48
2547-9
2550-52
2551-53
2554-56
2555-57
2558-2560
2559-61
2562-2564
2563-65
2566-2568
2567-69
2570-2
2571-73
2574-76
2575-77
2578-80
2579-81
2582-84
2586-88
2590-92
2596
1547-49-51
1541-43-45
1537-39
1527-33
532-534-36
526-530
520-22-24
514-18
508-12
500-506
2500-2
2506
2512-14
2516-18
2520-22-24
2526-28
2530-32-34
2536-38
2540-2-4
2546-48
2550
2554
2558-60
2562-64
2566-68
2570-72
2574-76
2578-80
1435
1427
1421
2507-9
2511-13-15
2517-2519
2521-3-5
2527-29
2531-33-35
2537-39
2541-43-45
2547-49
2551-53
2555-57
2559-61
2563-65
2567-69
2571-73
2575-77
2579-81
456
450
430-34
424-26-28
420-422
2595

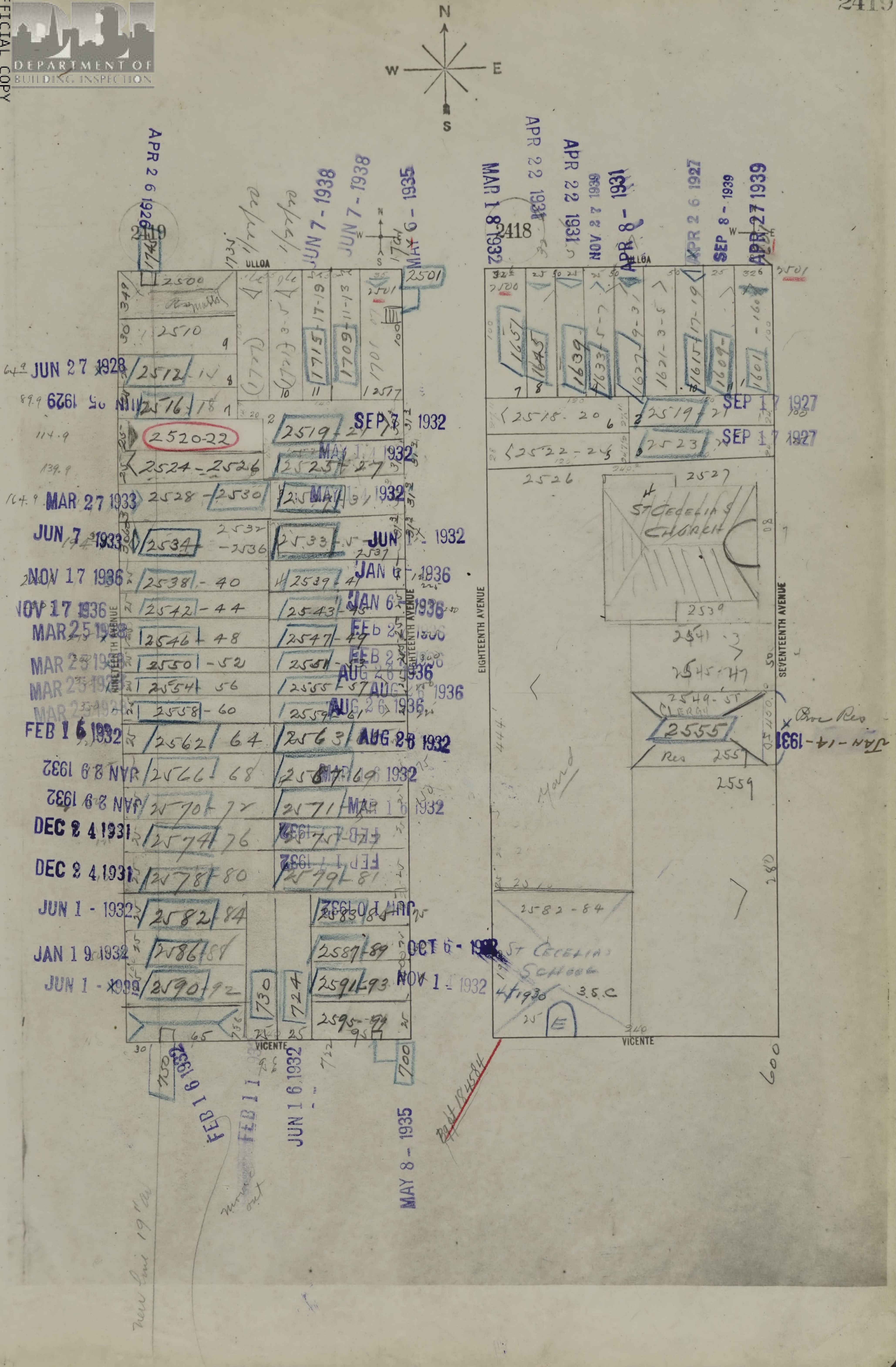
N
E
W
S
ULLOA
VICENTE
NINETEENTH AVENUE
EIGHTEENTH AVENUE
SEVENTEENTH AVENUE
2419
2418
2500
2510
2512
2516
2520-22
2524-2526
2528-2530
2534
2532-2536
2538-40
2542-44
2546-48
2550-52
2554-56
2558-60
2562-64
2566-68
2570-72
2574-76
2578-80
2582-84
2586-88
2590-92
2501
2517
2519-21
2523-27
2529-31
2533-35
2539-41
2543-45
2547-49
2551-53
2555-57
2559-61
2563-65
2567-69
2571-73
2575-77
2579-81
2583-85
2587-89
2591-93
2595-99
1715
1709
1701
1721
1727
1735
1741
750
730
724
722
700
2500
1657
1645
1639
1633-5-7
1627-9-31
1621-3-5
1615-17-19
1609-11-13
1601
2518-20
2522-24
2519-21
2523
2526
2527
ST CECELIA'S CHURCH
2539
2541-3
2545-47
2549-51
CLERGY
2555
Res
2557
2559
Bro Res
2501
25-82-84
ST CECELIA'S SCHOOL
4/1930
3.5.C
E
600
444
Mard
new line 19 ft
moved out
Perm 184584
APR 26 1929
JUN 7-1938
MAY 6-1935
MAR 18 1932
APR 22 1931
NOV 27 1939
APR 8-1931
APR 26 1927
SEP 8-1939
APR 27 1939
JUN 27 1928
JUN 25 1929
SEP 7 1932
MAY 14 1932
MAR 27 1933
JUN 7 1933
JUN 1 1932
NOV 17 1936
JAN 6 1936
MAR 25 1938
FEB 2 1936
AUG 26 1936
FEB 16 1932
AUG 28 1932
JAN 29 1932
MAR 16 1932
DEC 24 1931
FEB 11 1932
JUN 1 1932
JUN 16 1932
JAN 19 1932
OCT 6-1932
NOV 1 1932
SEP 17 1927
JAN-14-1931
MAY 8-1935

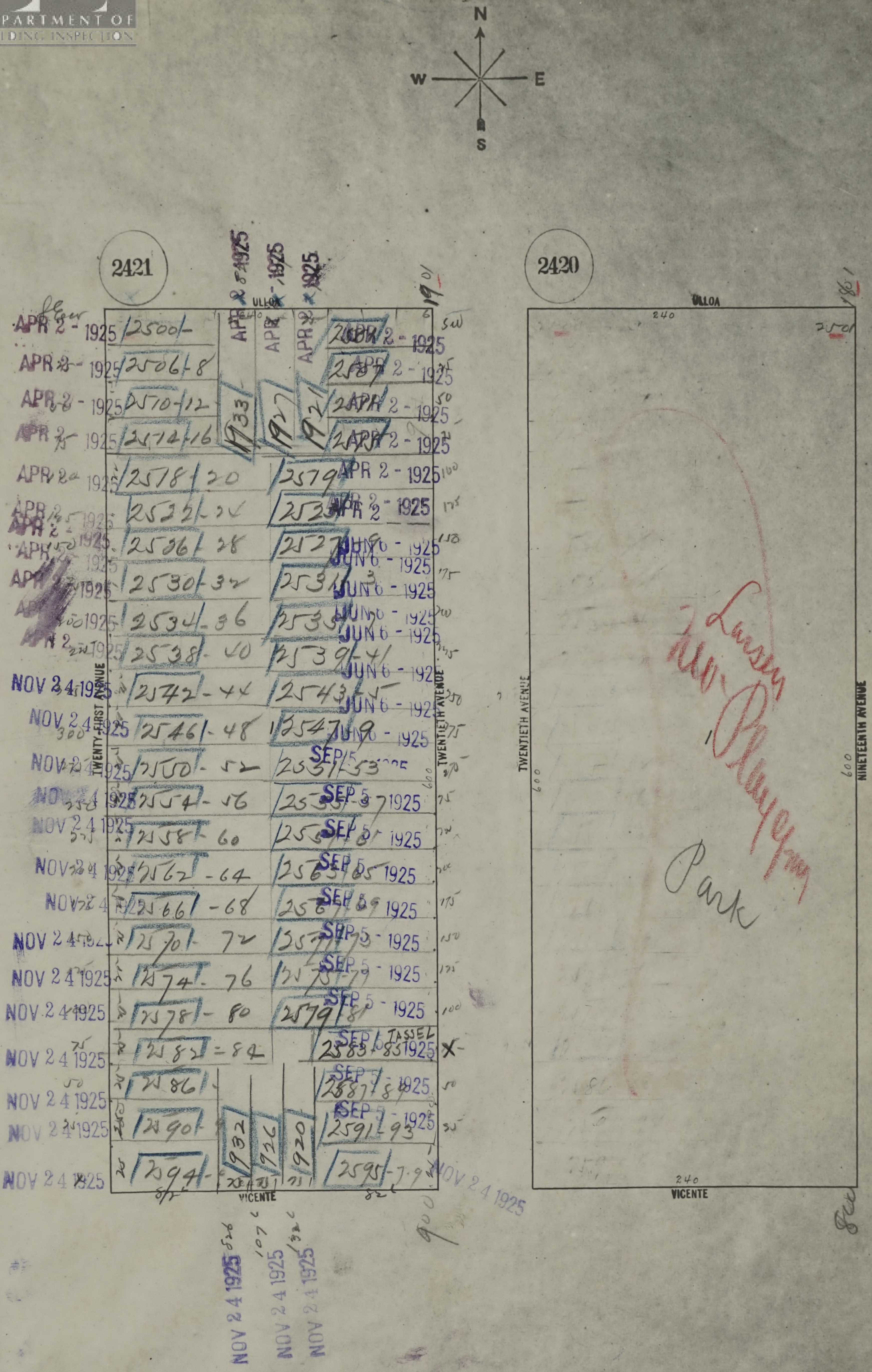
N
W
E
S
2421
2420
ULLOA
VICENTE
TWENTY-FIRST AVENUE
TWENTIETH AVENUE
TWENTIETH AVENUE
NINETEENTH AVENUE
240
600
2500
2506-8
2510-12
2514-16
2518-20
2522-24
2526-28
2530-32
2534-36
2538-40
2542-44
2546-48
2550-52
2554-56
2558-60
2562-64
2566-68
2570-72
2574-76
2578-80
2582-84
2586
2590
2594
2579
2533
2527
2531
2535
2539-41
2543-45
2547-49
2551-53
2555-57
2559-61
2563-65
2567-69
2571-73
2575-79
2579-81
2583-85
2587-89
2591-93
2595-97
1933
1927
1921
1932
1926
1920
1901
APR 2 - 1925
JUN 6 - 1925
SEP 5 - 1925
NOV 24 1925
TASSEL
Larsen Playground
Park
900

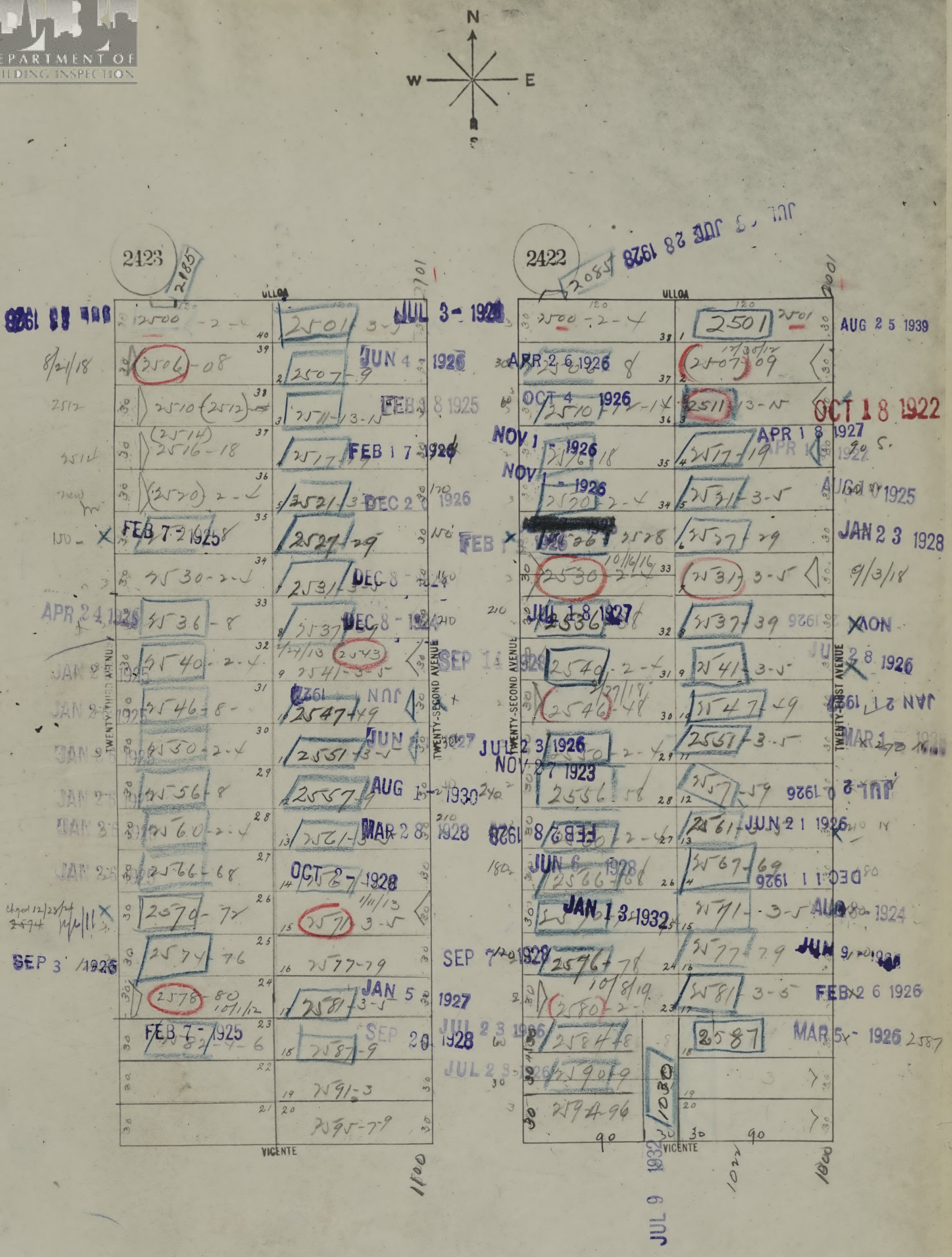
N
W
E
S
2423
2185
2422
2085
ULLOA
VICENTE
TWENTY-THIRD AVENUE
TWENTY-SECOND AVENUE
TWENTY-FIRST AVENUE
1701
1001
1800
1022
1000
2500-2-4
2501 3-5
2506-08
2507-9
2510 (2512)
2511-13-15
(2514) 2516-18
2517-19
2520 2-4
2521-3
2527-29
2530-2-4
2531-3
2536-8
2537-9
2540-2-4
2541-3-5
2543
2546-8
2547-49
2550-2-4
2551-3-5
2556-8
2557-9
2560-2-4
2561-3
2566-68
2567-69
2570-72
2571 3-5
2574-76
2577-79
2578-80
2581 3-5
2582-4-6
2584-8
2587-9
2587
2590-9
2591-3
2594-96
2595-7-9
8/21/18
10/16/16
9/3/18
10/8/19
10/1/12
1/11/13
1/24/13
3/27/14
12/30/12
Chgd 12/23/24
JUL 3 - 1928
JUL 28 1928
JUN 4 - 1926
APR 26 1926
FEB 18 1925
OCT 4 1926
OCT 18 1922
APR 18 1927
FEB 17 1926
NOV 1 1926
DEC 2 1926
AUG 4 1925
FEB 7 - 1925
JAN 23 1928
DEC 8 - 1924
APR 24 1926
JUL 18 1927
JUL 28 1926
SEP 14 1928
JAN 21 1928
JUN 1927
JUL 23 1926
NOV 27 1923
MAR 1 1928
AUG 1 1930
JUL 2 1926
MAR 28 1928
FEB 28 1928
JUN 21 1926
JUN 6 1928
DEC 11 1926
OCT 27 1928
JAN 13 1932
AUG 8 1924
SEP 3 1926
SEP 7 1928
JUN 9 1926
JAN 5 1927
FEB 26 1926
SEP 20 1928
MAR 5 1926
JUL 23 1926
AUG 25 1939
JUL 9 1932
1930

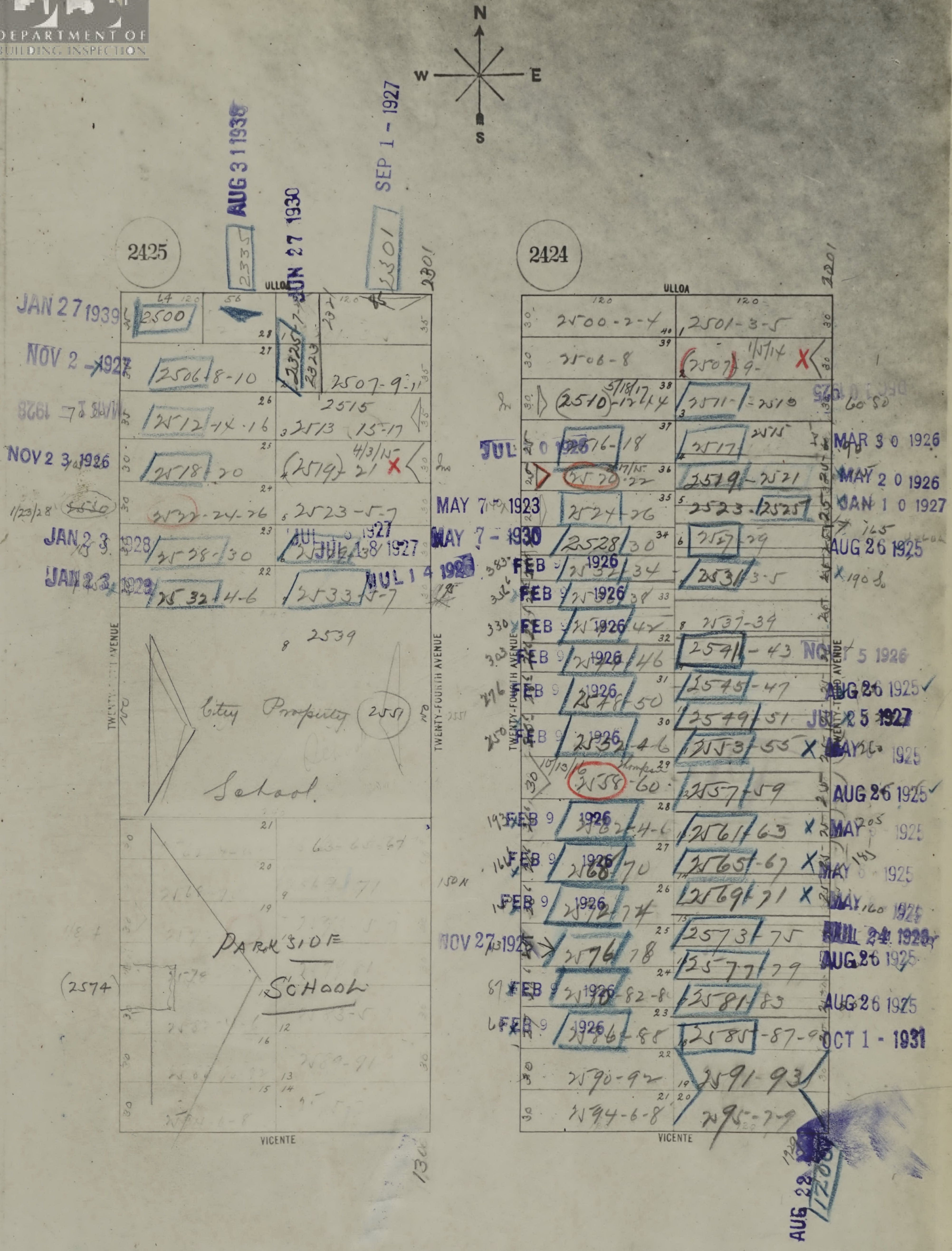
N
W
E
S
2425
2424
ULLOA
VICENTE
TWENTY-FOURTH AVENUE
TWENTY-FIFTH AVENUE
TWENTY-THIRD AVENUE
City Property
School
2551
PARKSIDE SCHOOL
2539
2500
2506-8-10
2507-9-11
2512-14-16
2513-15-17
2518-20
2519-21
2522-24-26
2523-5-7
2528-30
2532-4-6
2533-5-7
2574
2500-2-4
2501-3-5
2506-8
2507-9
2510-12-14
2511-2519
2516-18
2517
2520-22
2519-2521
2524-26
2523-2525
2528-30
2527-29
2531-3-5
2537-39
2541-43
2545-47
2549-51
2553-55
2558-60
2557-59
2561-63
2565-67
2568-70
2569-71
2572-74
2573-75
2576-78
2577-79
2581-83
2585-87-9
2590-92
2591-93
2594-6-8
2595-7-9
2301
2335
AUG 31 1938
JUN 27 1930
SEP 1 - 1927
JAN 27 1939
NOV 2 - 1927
NOV 2 3 1926
JAN 2 3 1928
JAN 2 3 1929
JUL 1 8 1927
JUL 1 4 1928
MAY 7 1923
MAY 7 - 1930
JUL 2 0 1928
FEB 9 1926
NOV 27 1925
MAR 3 0 1926
MAY 2 0 1926
JAN 1 0 1927
AUG 26 1925
NOV 5 1926
JUL 2 5 1927
MAY 1925
JUL 24 1928
OCT 1 - 1931
AUG 22 1928

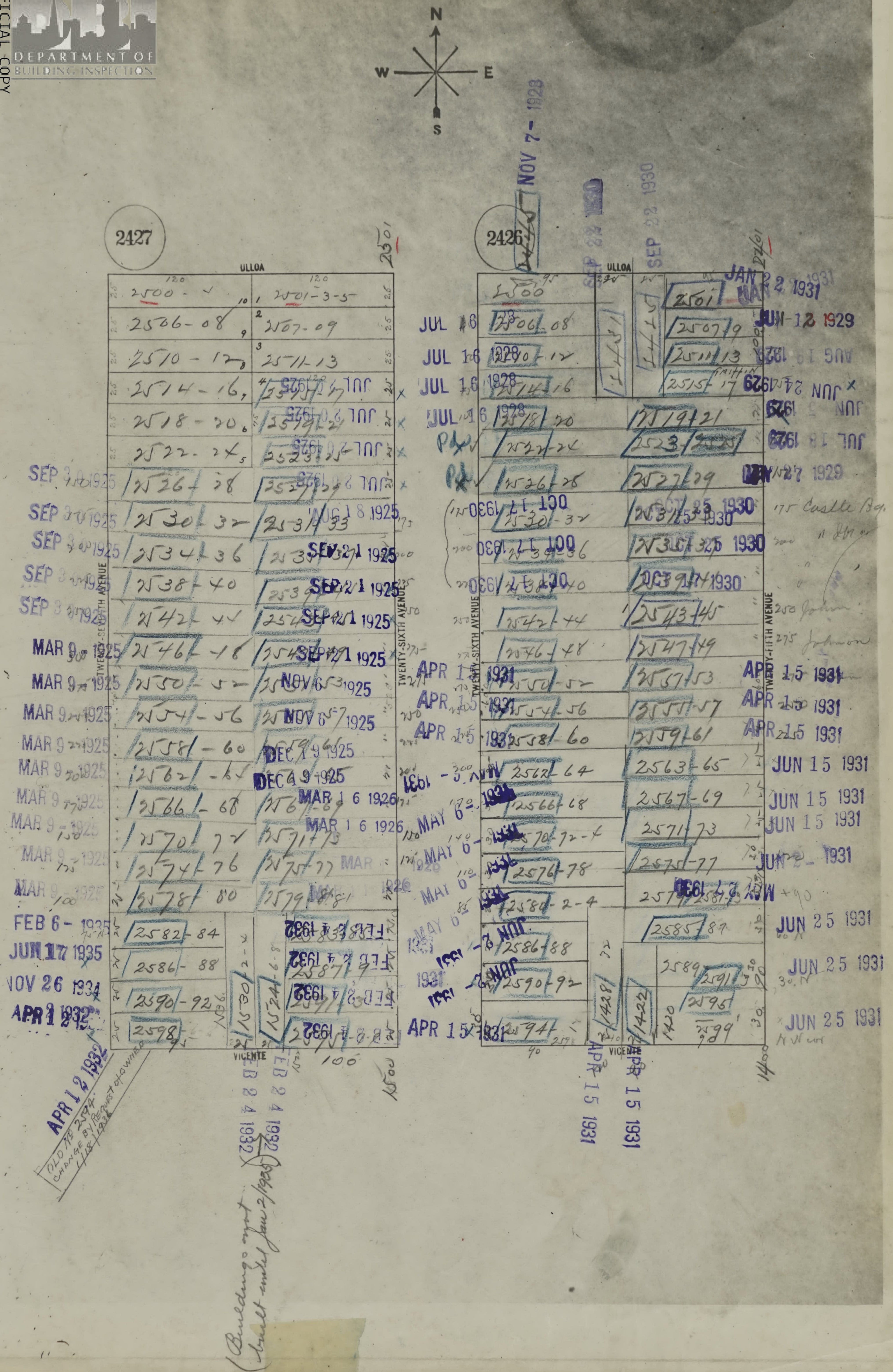
N
W
E
S
2427
2426
ULLOA
VICENTE
TWENTY-SEVENTH AVENUE
TWENTY-SIXTH AVENUE
TWENTY-FIFTH AVENUE
2500
2501-3-5
2506-08
2507-09
2510-12
2511-13
2514-16
2518-20
2522-24
2526-28
2530-32
2534-36
2538-40
2542-44
2546-48
2550-52
2554-56
2558-60
2562-64
2566-68
2570-72
2574-76
2578-80
2582-84
2586-88
2590-92
2598
2501
2507-9
2511-13
2515-17
2519-21
2523
2527-29
2531-33
2535
2539-41
2543-45
2547-49
2551-53
2555-57
2559-61
2563-65
2567-69
2571-73
2575-77
2580-2-4
2585-87
2589
2591
2594
2595
2599
1428
1422
1420
1524
1530
1536
2401
2501
1400
1500
175 Castle Bq.
250 John
275 Johnson
OLD NO 2594 CHANGE BY REQUEST OF OWNER 1/18/1936
Buildings not built until Jan 2/1935
NOV 7-1928
SEP 22 1930
JAN 22 1931
JUN 12 1929
JUL 16 1928
SEP 30 1925
SEP 21 1925
MAR 9 1925
NOV 6 1925
DEC 19 1925
MAR 16 1926
FEB 6 1935
JUN 17 1935
NOV 26 1934
APR 12 1932
FEB 24 1932
APR 15 1931
MAY 6 1931
JUN 2 1931
JUN 15 1931
JUN 25 1931
OCT 17 1930
OCT 25 1930
MAY 27 1930
JUN 24 1929
JUL 18 1929
NOV 27 1929

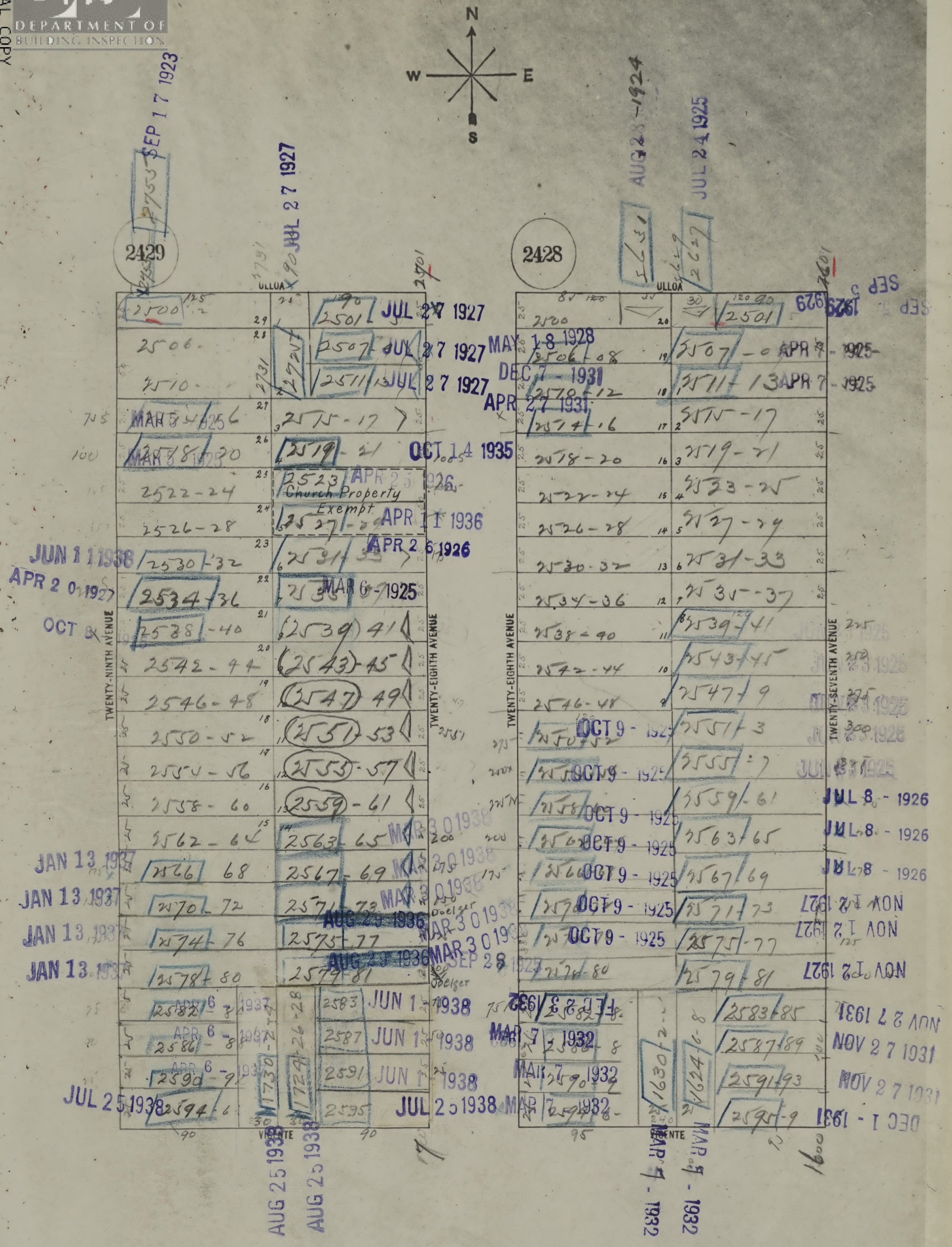
N
W
E
S
2429
2428
ULLOA
VICENTE
TWENTY-NINTH AVENUE
TWENTY-EIGHTH AVENUE
TWENTY-SEVENTH AVENUE
SEP 1 7 1923
JUL 2 7 1927
AUG 28 1924
JUL 24 1925
2500
2506
2510
2518-20
2522-24
2526-28
2530-32
2534-36
2538-40
2542-44
2546-48
2550-52
2554-56
2558-60
2562-64
2566 68
2570 72
2574 76
2578 80
2582-4
2586-8
2590-92
2594-6
2501
2507
2511
2515-17
2519-21
2523
Church Property
Exempt
2527-29
2531-33
2535-37
2539-41
2543-45
2547-49
2551-53
2555-57
2559-61
2563-65
2567-69
2571-73
2575-77
2579-81
2583
2587
2591
2595
2500
2506-08
2510-12
2514-16
2518-20
2522-24
2526-28
2530-32
2534-36
2538-40
2542-44
2546-48
2550-52
2501
2507-09
2511-13
2515-17
2519-21
2523-25
2527-29
2531-33
2535-37
2539-41
2543-45
2547-49
2551-53
2555-57
2559-61
2563-65
2567-69
2571-73
2575-77
2579-81
2583-85
2587-89
2591-93
2595-9
1630
1624
JUL 2 7 1927
MAY 1 8 1928
DEC 7 - 1931
APR 27 1931
APR 7 - 1925
SEP 5 1929
MAR 5 1925
OCT 1 4 1935
APR 2 5 1926
APR 1 1 1936
APR 2 6 1926
MAR 6 - 1925
JUN 1 1 1938
APR 2 0 1927
OCT 8
OCT 9 - 1925
JUL 8 - 1926
MAR 3 0 1938
AUG 2 9 1936
SEP 2 8 1927
Oelger
JAN 13 1937
APR 6 - 1937
JUN 1 - 1938
JUL 2 5 1938
FEB 2 3 1932
MAR 7 - 1932
NOV 1 2 1927
NOV 2 7 1931
DEC 1 - 1931
AUG 2 5 1938
MAR 4 - 1932
MAR 5 - 1932
Church Property Exempt

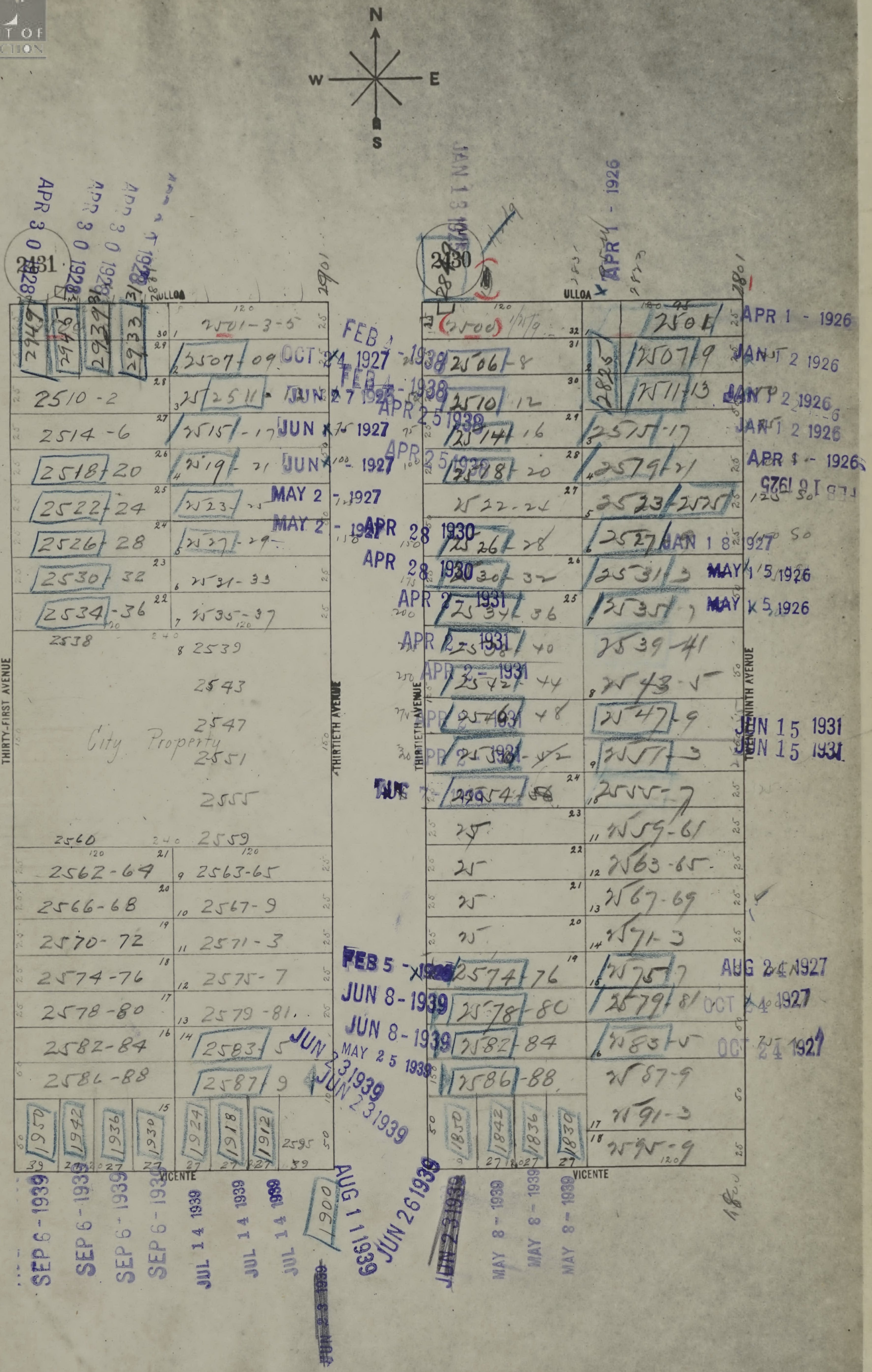
N
W
E
S
2431
2430
ULLOA
VICENTE
THIRTY-FIRST AVENUE
THIRTIETH AVENUE
TWENTY-NINTH AVENUE
City Property
2501-3-5
2507-09
2510-2
2514-6
2518-20
2522-24
2526-28
2530-32
2534-36
2538
2539
2543
2547
2551
2555
2559
2560
2562-64
2563-65
2566-68
2567-9
2570-72
2571-3
2574-76
2575-7
2578-80
2579-81
2582-84
2583-5
2586-88
2587-9
2595
1950
1942
1936
1930
1924
1918
1912
1900
2949
2945
2939
2933
2901
2500
2506-8
2510-12
2514-16
2518-20
2522-24
2526-28
2530-32
2534-36
2538-40
2542-44
2546-48
2550-52
2554-56
2574-76
2578-80
2582-84
2586-88
1850
1842
1836
1830
2801
2825
2501
2507-9
2511-13
2515-17
2519-21
2523
2527
2531-3
2535-7
2539-41
2543-5
2547-9
2551-3
2555-7
2559-61
2563-65
2567-69
2571-3
2575-7
2579-81
2583-5
2587-9
2591-3
2595-9
APR 30 1928
FEB 4 1938
OCT 24 1927
JUN 27 1927
MAY 2 1927
APR 25 1938
APR 28 1930
APR 2 1931
JAN 13 1938
APR 1 1926
JAN 12 1926
FEB 16 1925
JAN 18 1927
MAY 15 1926
JUN 15 1931
AUG 24 1927
OCT 24 1927
FEB 5 1938
JUN 8 1939
MAY 25 1939
JUN 23 1939
JUN 26 1939
AUG 11 1939
SEP 6 1939
JUL 14 1939
MAY 8 1939

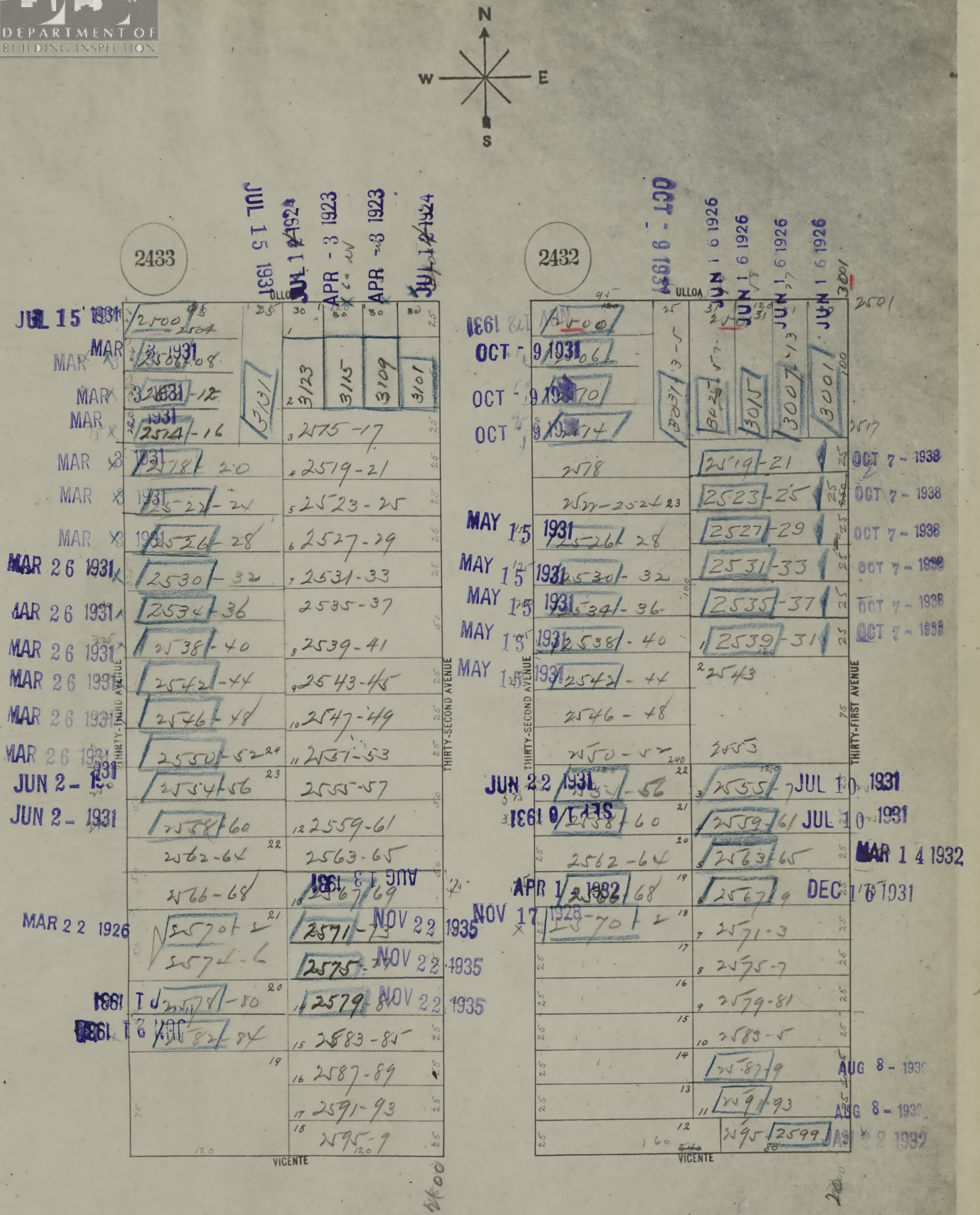
N
W
E
S
2433
2432
ULLOA
VICENTE
THIRTY-THIRD AVENUE
THIRTY-SECOND AVENUE
THIRTY-FIRST AVENUE
JUL 15 1931
MAR 3 1931
MAR 26 1931
JUN 2 - 1931
MAR 22 1926
JUL 15 1924
APR - 3 1923
AUG 13 1931
NOV 22 1935
2500
2504
2506-08
2510-12
2514-16
2518-20
2522-24
2526-28
2530-32
2534-36
2538-40
2542-44
2546-48
2550-52
2554-56
2558-60
2562-64
2566-68
2570-2
2574-6
2578-80
2582-84
3131
3123
3115
3109
3101
2515-17
2519-21
2523-25
2527-29
2531-33
2535-37
2539-41
2543-45
2547-49
2551-53
2555-57
2559-61
2563-65
2567-69
2571-73
2575
2579
2583-85
2587-89
2591-93
2595-9
OCT - 9 1931
MAY 15 1931
JUN 22 1931
SEP 10 1931
APR 1 1932
NOV 17 1928
JUN 16 1926
OCT 7 - 1938
JUL 10 1931
MAR 14 1932
DEC 16 1931
AUG 8 - 1939
JAN 22 1932
2501
2506
2510
2514
2518
2522-2524
3031
3023
3015
3007
3001
2599

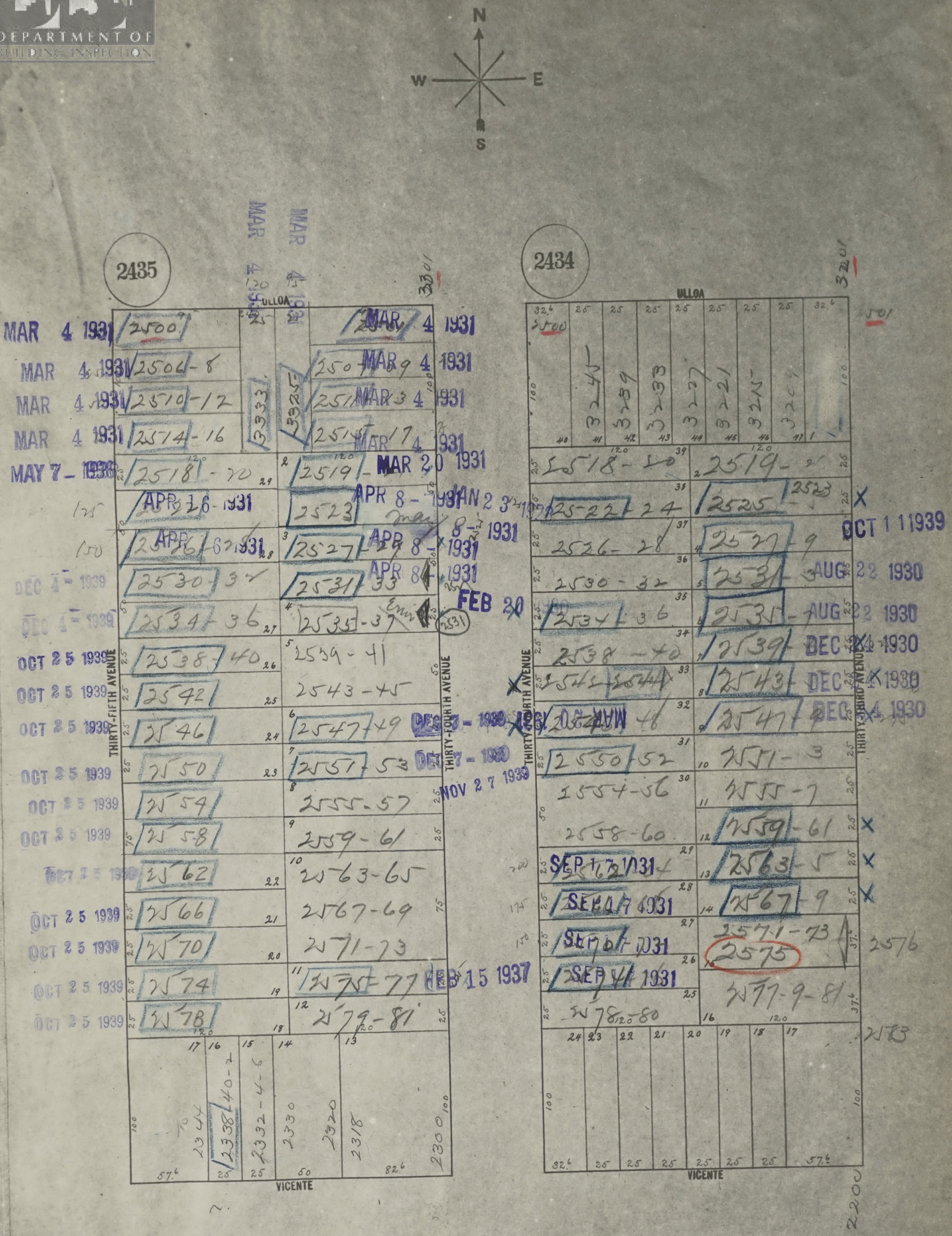
N
W
E
S
2435
2434
ULLOA
VICENTE
THIRTY-FIFTH AVENUE
THIRTY-FOURTH AVENUE
THIRTY-THIRD AVENUE
3301
3201
2500
2506-8
2510-12
2514-16
2518-20
2519
2523
2527-29
2531-33
2535-37
2539-41
2543-45
2547-49
2551-53
2555-57
2559-61
2563-65
2567-69
2571-73
2575
2577-9-81
2579-81
2300
2318
2320
2330
2332-4-6
2338-40-2
2344
2200
3245
3239
3233
3227
3221
3215
3209
2526-28
2530-32
2534-36
2538-40
2542
2546
2550-52
2554-56
2558-60
2562
2566
2570
2574
2578-80
MAR 4 1931
MAY 7 1936
APR 16 1931
APR 8 1931
MAR 20 1931
JAN 23 1931
FEB 20
DEC 4 1939
OCT 25 1939
DEC 7 1939
NOV 27 1939
FEB 15 1937
SEP 17 1931
OCT 11 1939
AUG 22 1930
DEC 4 1930

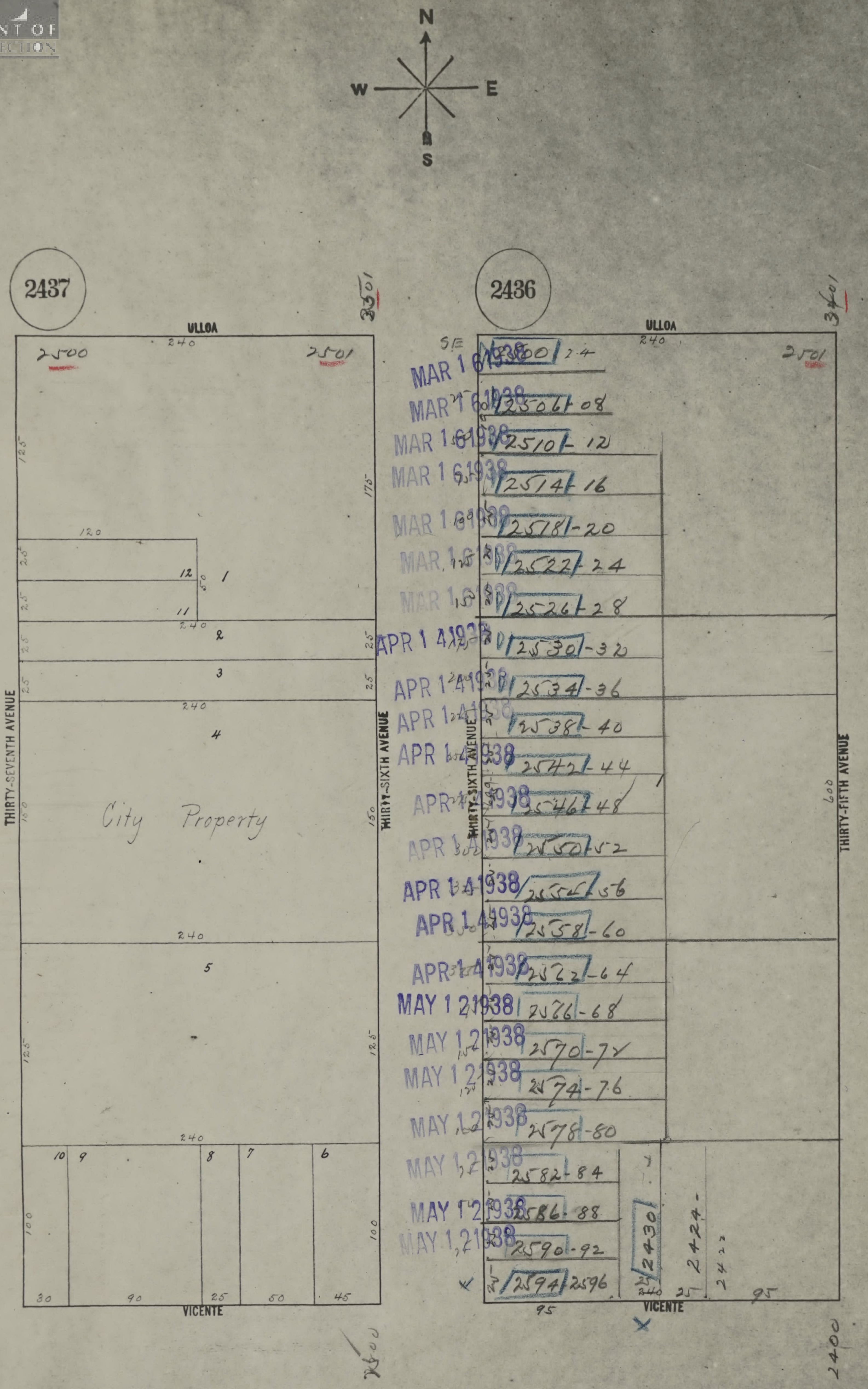
N
W
E
S
2437
2436
ULLOA
ULLOA
240
2500
2501
2501
3501
3401
THIRTY-SEVENTH AVENUE
THIRTY-SIXTH AVENUE
THIRTY-SIXTH AVENUE
THIRTY-FIFTH AVENUE
VICENTE
VICENTE
City Property
1
2
3
4
5
6
7
8
9
10
11
12
120
125
175
150
100
600
30
90
25
50
45
95
2400
2500
MAR 1 6 1938
APR 1 4 1938
MAY 1 2 1938
2500 - 24
2506 - 08
2510 - 12
2514 - 16
2518 - 20
2522 - 24
2526 - 28
2530 - 32
2534 - 36
2538 - 40
2542 - 44
2546 - 48
2550 - 52
2554 - 56
2558 - 60
2562 - 64
2566 - 68
2570 - 72
2574 - 76
2578 - 80
2582 - 84
2586 - 88
2590 - 92
2594 2596
2430
2424 -
2422

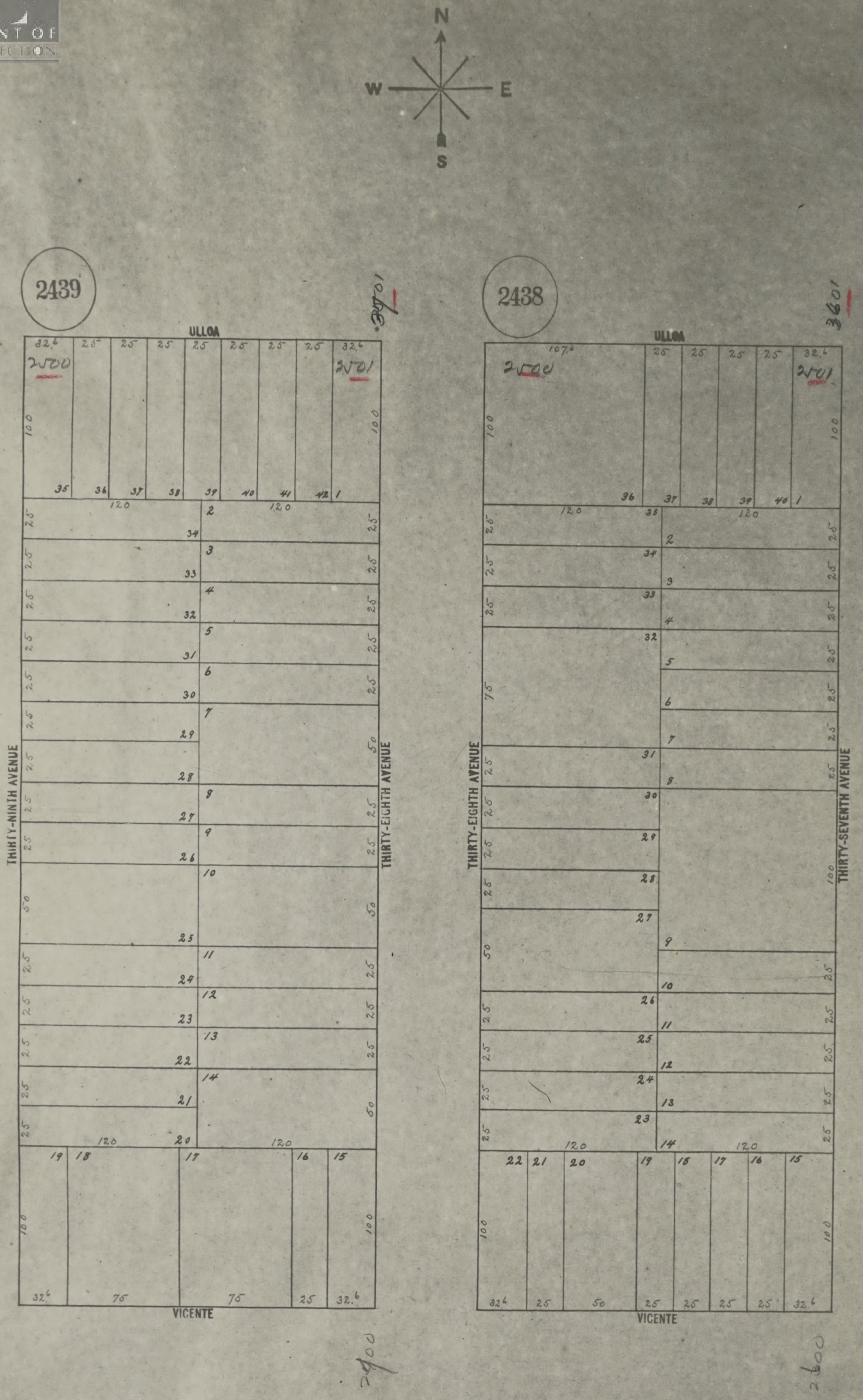
N
W
E
S
2439
2438
ULLOA
VICENTE
THIRTY-NINTH AVENUE
THIRTY-EIGHTH AVENUE
THIRTY-SEVENTH AVENUE
2500
2501
3901
3601
2900
2600
120
100
107.6
32.6
25
50
75

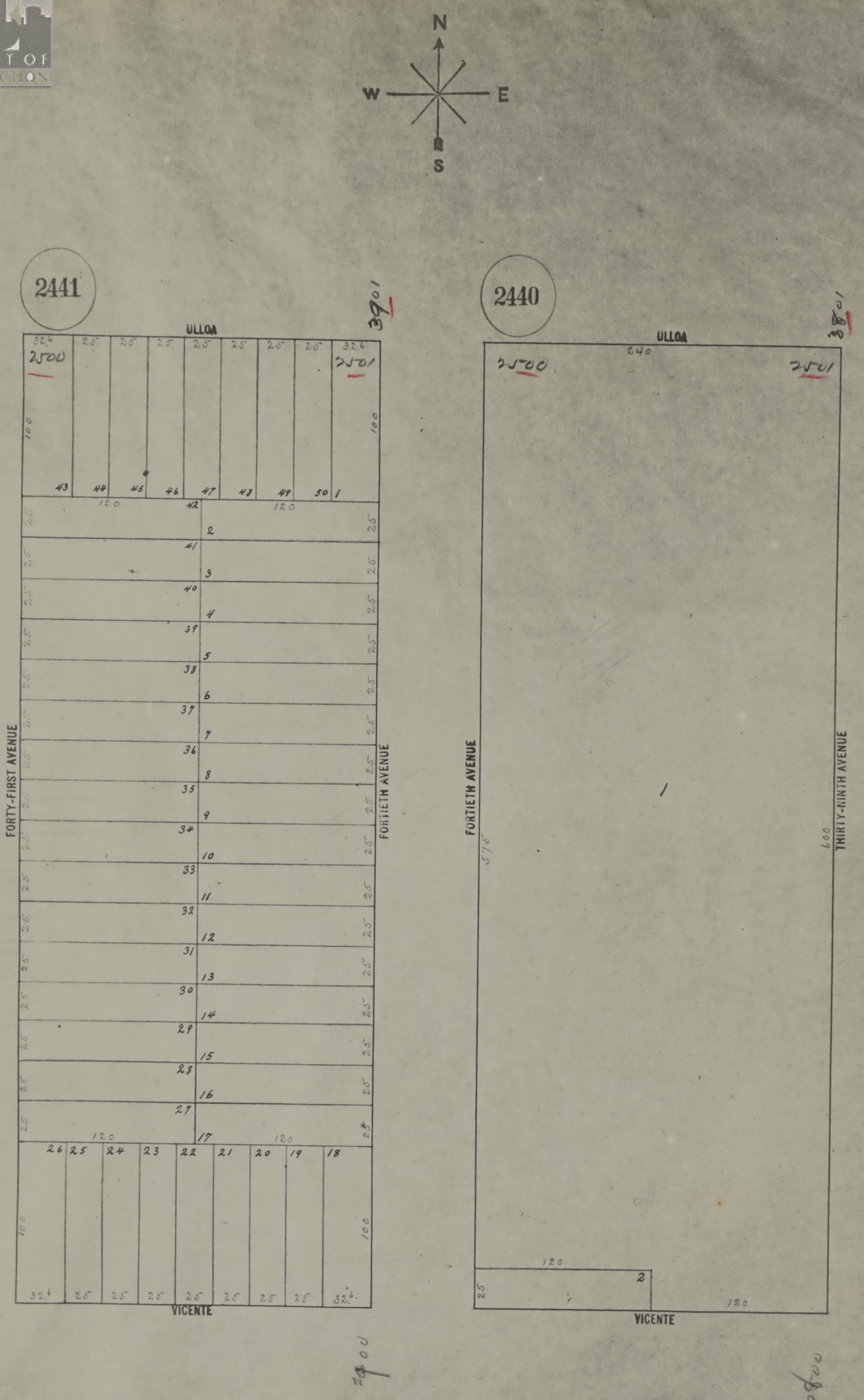
N
W
E
S
2441
2440
ULLOA
VICENTE
FORTY-FIRST AVENUE
FORTIETH AVENUE
THIRTY-NINTH AVENUE
3901
3801
2500
2501
2900
2800
32.6
25
100
120
240
578
600
1
2
3
4
5
6
7
8
9
10
11
12
13
14
15
16
17
18
19
20
21
22
23
24
25
26
27
28
29
30
31
32
33
34
35
36
37
38
39
40
41
42
43
44
45
46
47
48
49
50

~~2442~~
2443

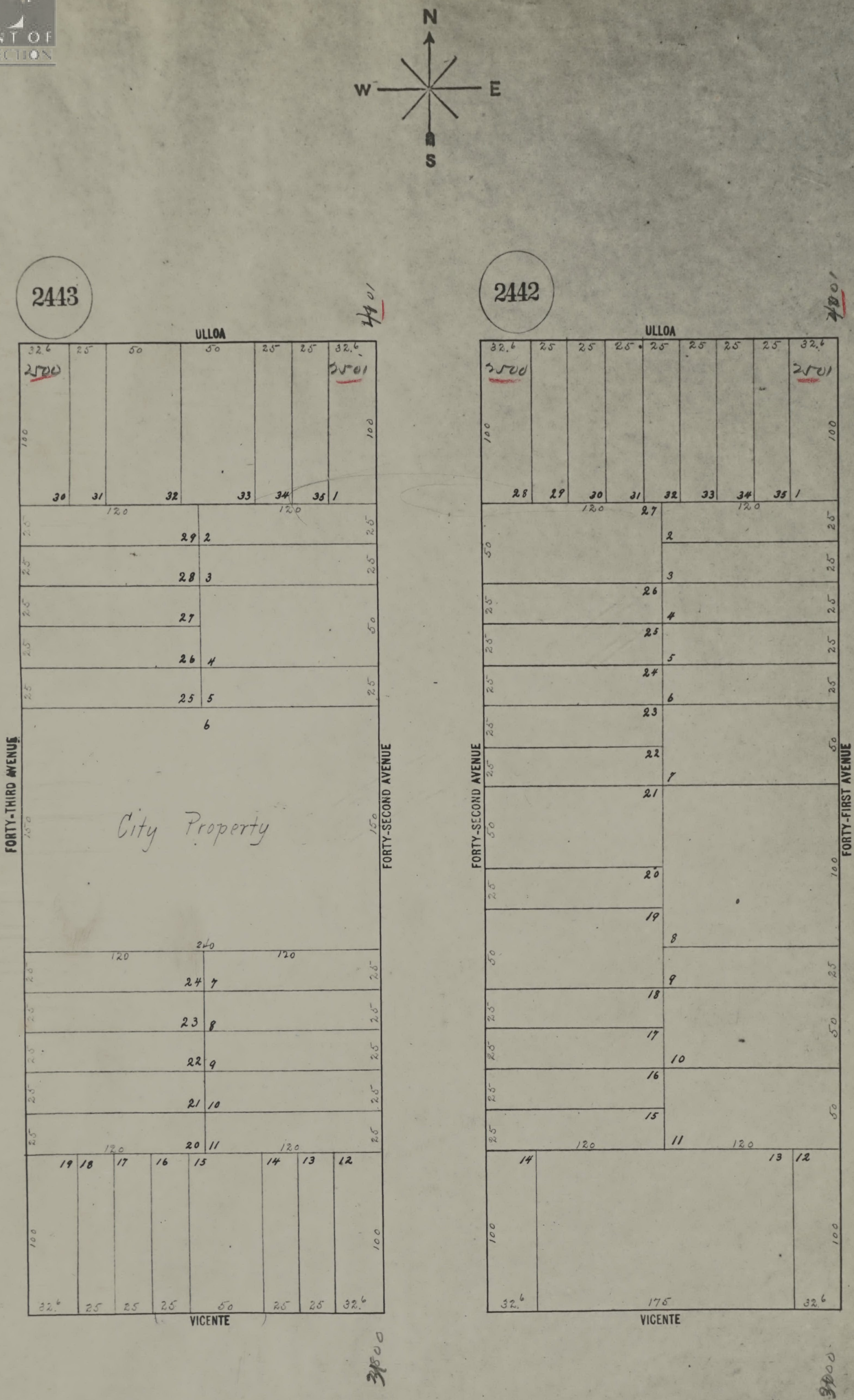
N
W
E
S
2443
ULLOA
2500
2501
4401
30 31 32 33 34 35 1
29 2
28 3
27
26 4
25 5
6
City Property
24 7
23 8
22 9
21 10
20 11
19 18 17 16 15 14 13 12
FORTY-THIRD AVENUE
FORTY-SECOND AVENUE
VICENTE
3800
2442
ULLOA
2500
2501
4801
28 29 30 31 32 33 34 35 1
27 2
3
26 4
25 5
24 6
23
22 7
21
20
19 8
9
18
17 10
16
15 11
14 13 12
175
FORTY-SECOND AVENUE
FORTY-FIRST AVENUE
VICENTE
3900

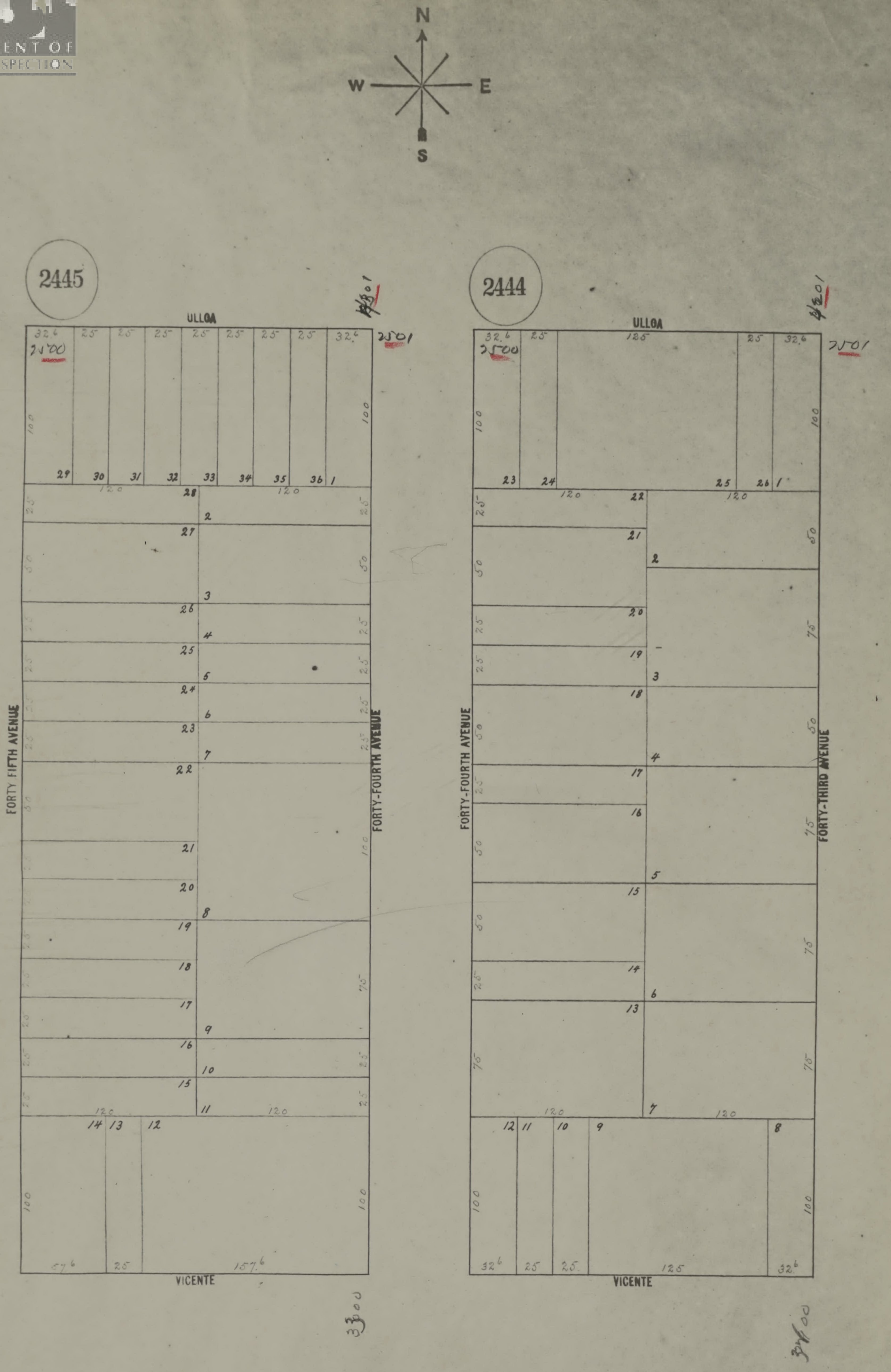
N
W
E
S
2445
2444
ULLOA
VICENTE
FORTY FIFTH AVENUE
FORTY-FOURTH AVENUE
FORTY-THIRD AVENUE
2500
2501
3300
3400

2446
2447


N
W
E
S
2447
2446
ULLOA
240
2500
2501
4501
ULLOA
240
2500
2501
4401
FORTY-SEVENTH AVENUE
600
FORTY-SIXTH AVENUE
600
FORTY-SIXTH AVENUE
600
FORTY FIFTH AVENUE
600
240
VICENTE
240
VICENTE
3500
3400

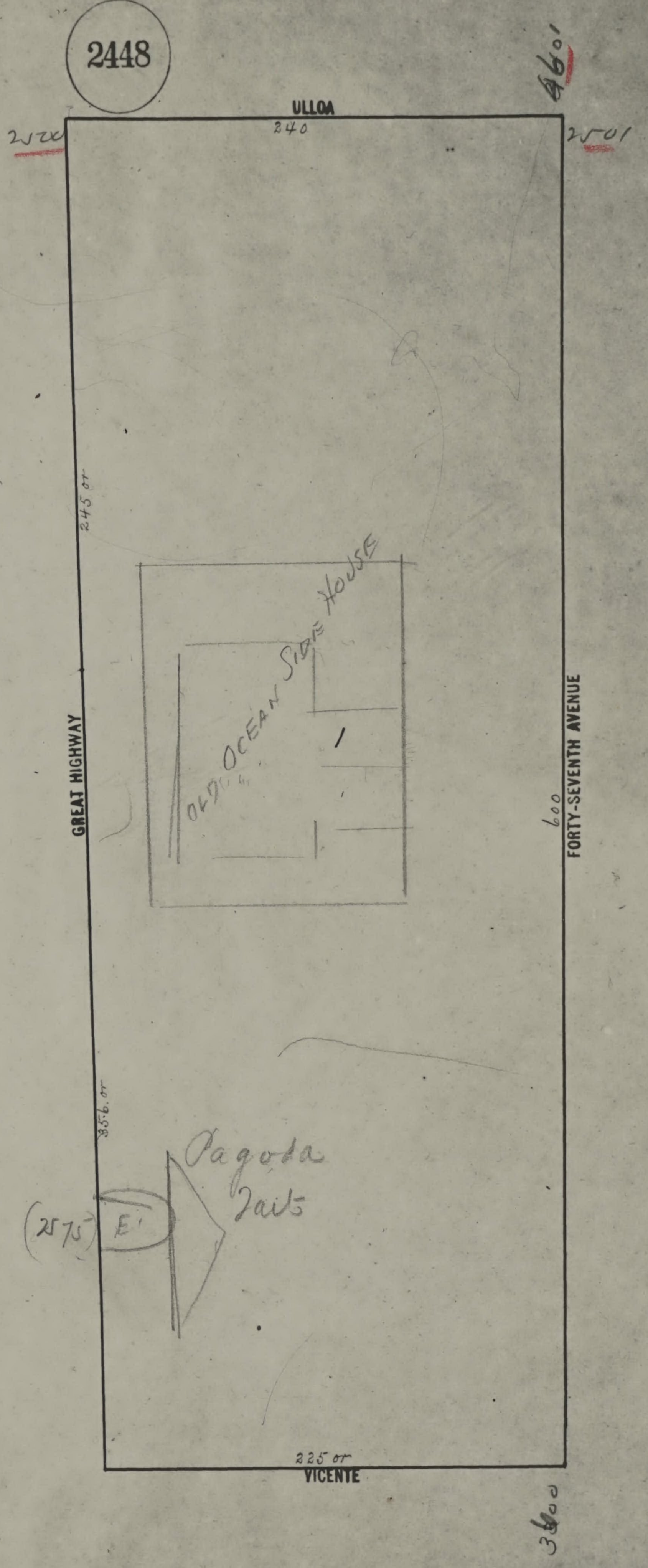
2448
ULLOA
240
2520
4601
2501
GREAT HIGHWAY
245 or
356.or
FORTY-SEVENTH AVENUE
600
OLD OCEAN SIDE HOUSE
1
Pagoda
Jails
(2575)
E'
225 or
VICENTE
3600

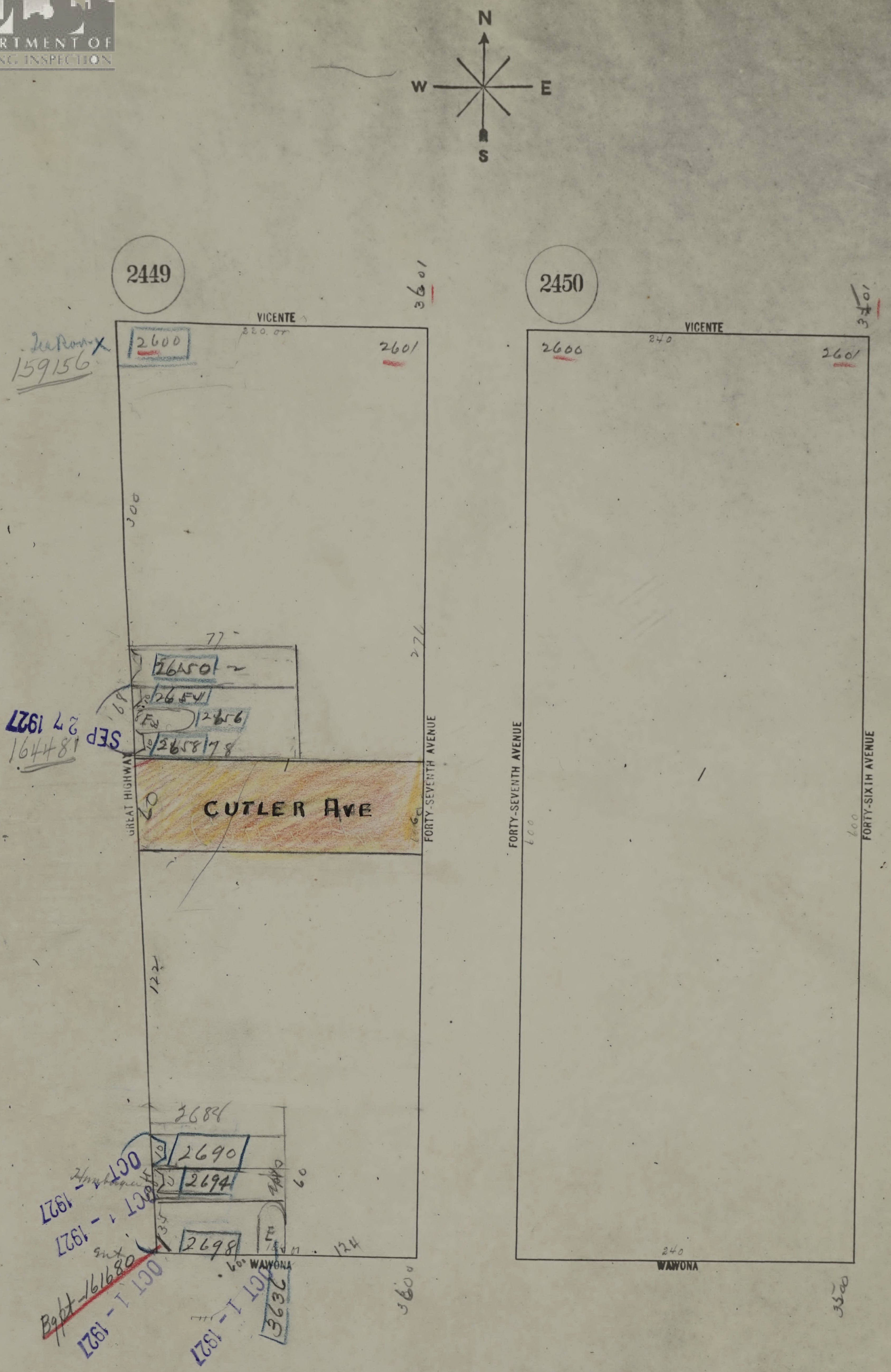
N
W
E
S
2449
2450
VICENTE
320.07
3601
2600
2601
159156
300
77
2650
2654
2656
2658
78
SEP 27 1927
164481
GREAT HIGHWAY
CUTLER AVE
FORTY-SEVENTH AVENUE
276
122
2686
2690
2694
2698
60
35
E
OCT 1 - 1927
OCT 1 - 1927
OCT 1 - 1927
161680
2692
WAWONA
124
3600
240
3701
FORTY-SEVENTH AVENUE
FORTY-SIXTH AVENUE
600
3500

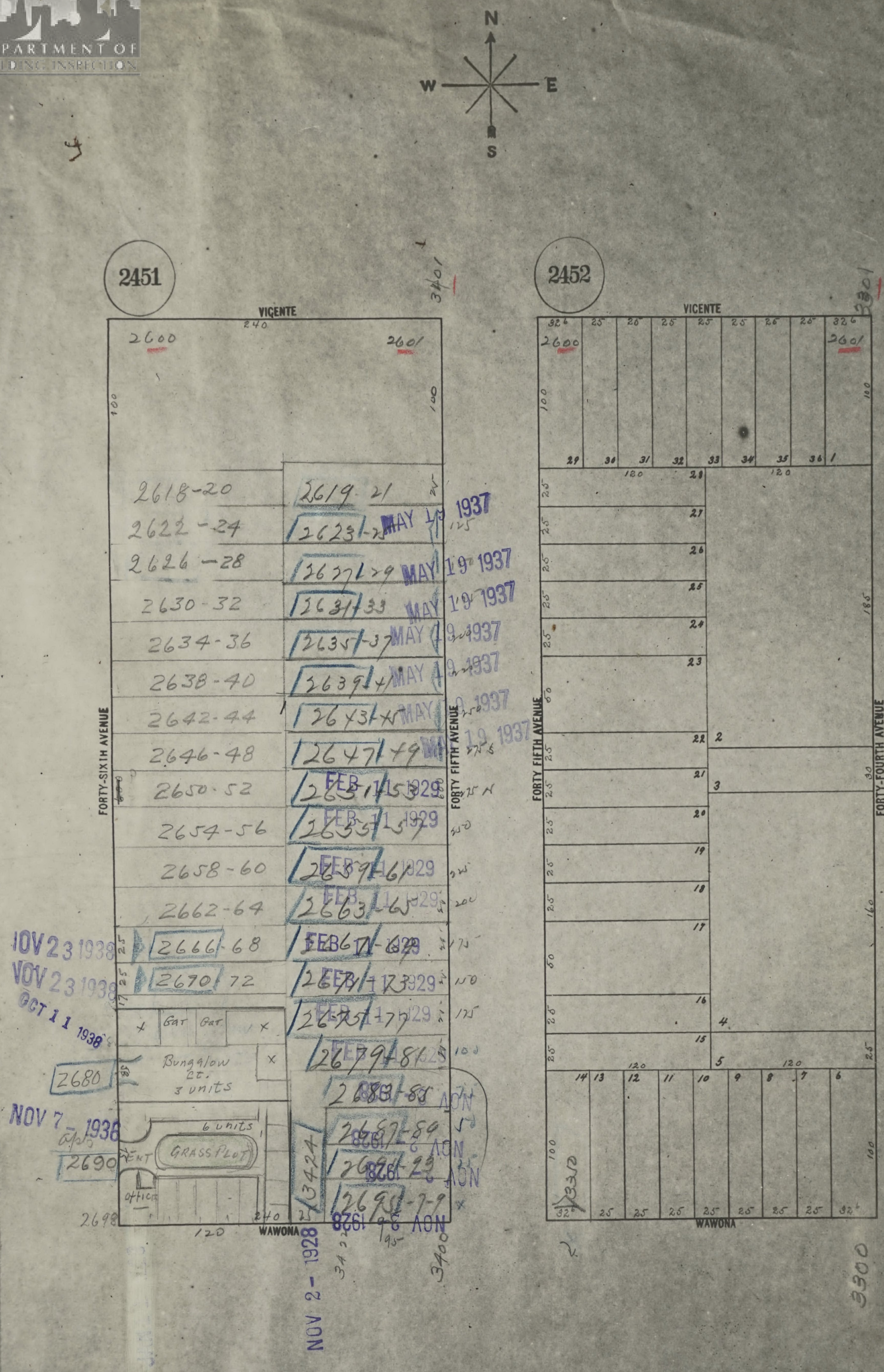
N
W
E
S
2451
2452
VICENTE
240
2600
2601
3401
100
2618-20
2619-21
2622-24
2623-25
2626-28
2627-29
2630-32
2631-33
2634-36
2635-37
2638-40
2639-41
2642-44
2643-45
2646-48
2647-49
2650-52
2651-53
2654-56
2655-57
2658-60
2659-61
2662-64
2663-65
2666-68
2667-69
2670-72
2671-73
2675-77
2679-81
2683-85
2687-89
2691-93
2695-7-9
MAY 19 1937
FEB 11 1929
NOV 23 1938
OCT 11 1938
NOV 7 - 1936
NOV 2 - 1928
NOV 26 1928
Gar
Bungalow Ct.
3 units
2680
6 units
GRASS PLOT
ENT
office
apts
2690
2698
3424
FORTY-SIXTH AVENUE
FORTY FIFTH AVENUE
FORTY-FOURTH AVENUE
WAWONA
120
3400
3300
3301
3312
32⁶
25
29
30
31
32
33
34
35
36
1
28
27
26
24
23
22
21
20
19
18
17
16
15
14
13
12
11
10
9
8
7
6
5
4
3
2
185
160
50

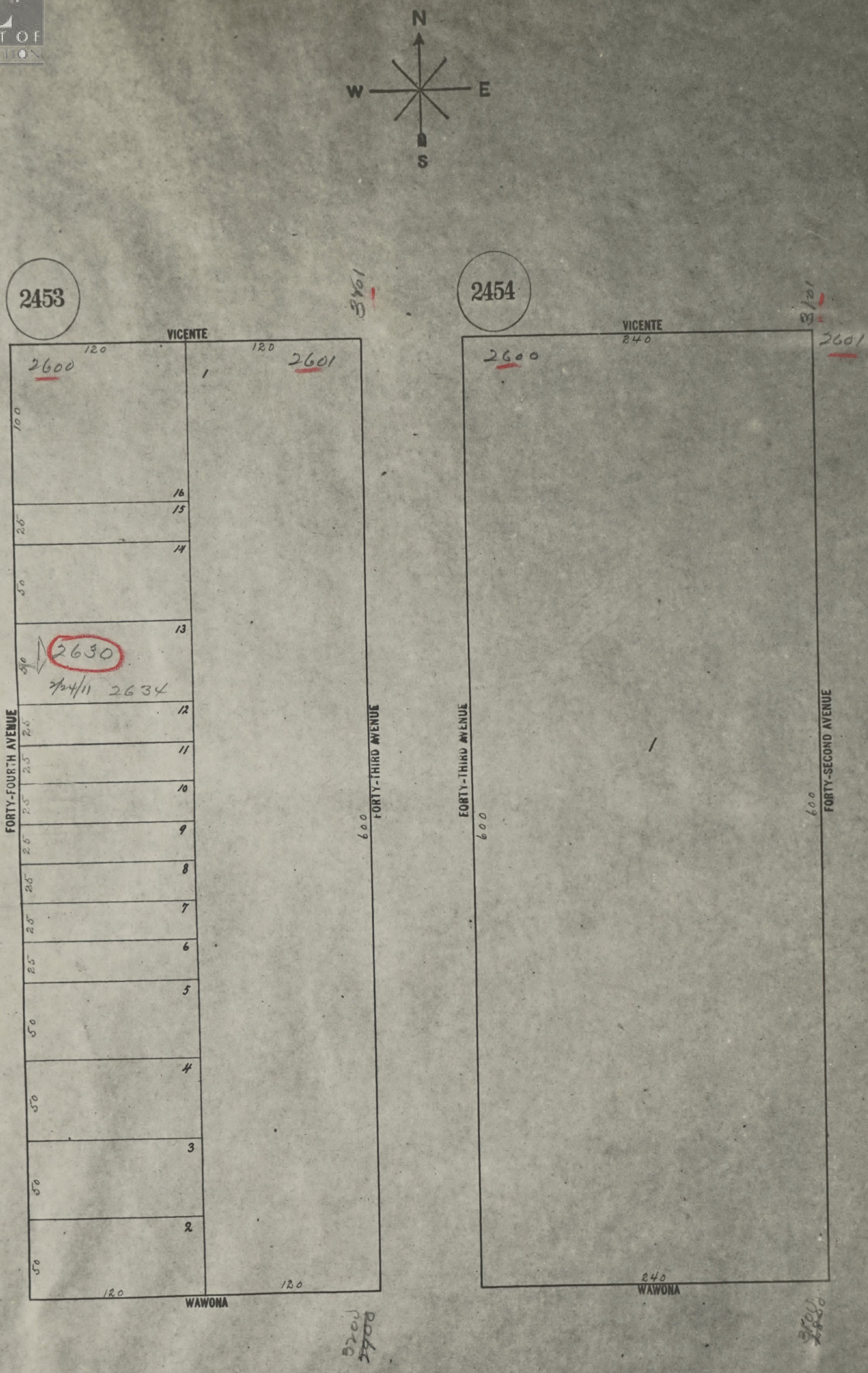
N
W
E
S
2453
VICENTE
120
120
2600
2601
1
100
16
15
25
14
50
13
2630
50
3/24/11
2634
12
11
10
9
8
7
6
5
4
3
2
25
25
25
25
25
25
25
50
50
50
50
FORTY-FOURTH AVENUE
FORTY-THIRD AVENUE
600
120
120
WAWONA
3101
3200
~~2700~~
2454
VICENTE
240
2600
2601
3101
1
FORTY-THIRD AVENUE
FORTY-SECOND AVENUE
600
600
240
WAWONA
3200
2800

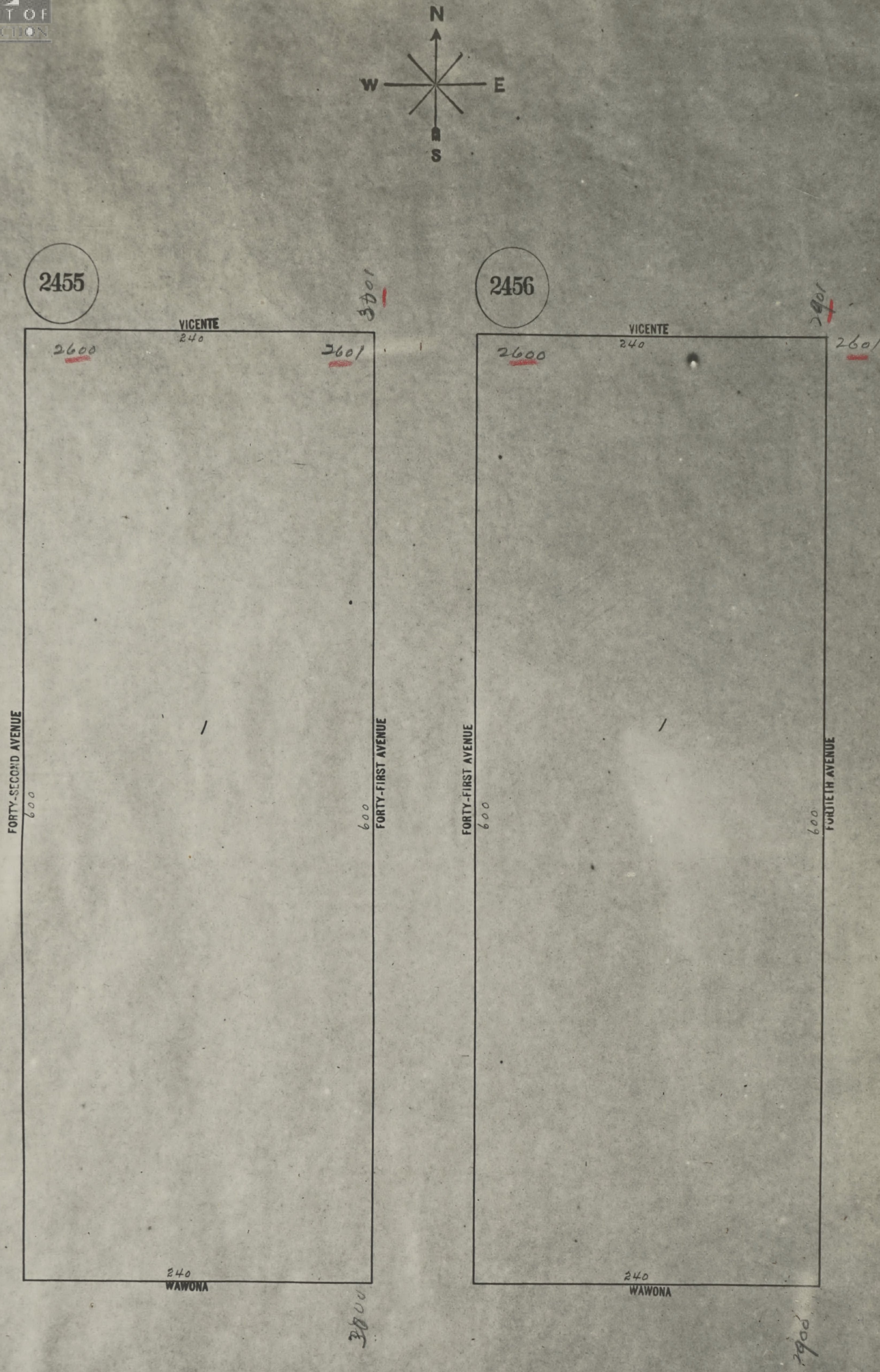
N
W
E
S
2455
VICENTE
240
2600
2601
3801
FORTY-SECOND AVENUE
600
FORTY-FIRST AVENUE
600
1
240
WAWONA
3800
2456
VICENTE
240
2600
2601
2901
FORTY-FIRST AVENUE
600
FORTIETH AVENUE
600
1
240
WAWONA
2900

2457
2458

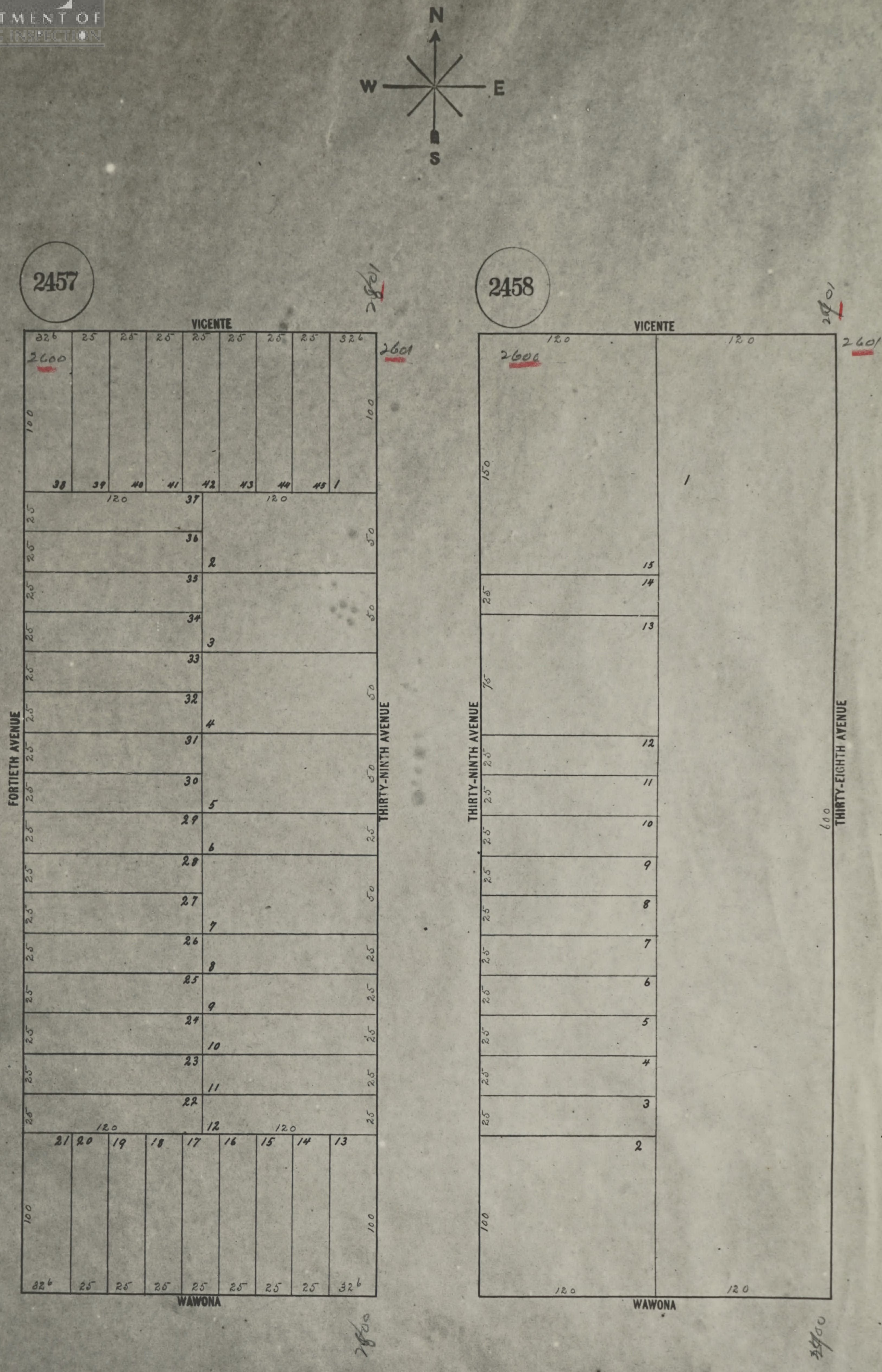
N
W
E
S
2457
2458
VICENTE
WAWONA
FORTIETH AVENUE
THIRTY-NINTH AVENUE
THIRTY-EIGHTH AVENUE
2600
2601
2701
2700
38 39 40 41 42 43 44 45 1
37 36 35 34 33 32 31 30 29 28 27 26 25 24 23 22
2 3 4 5 6 7 8 9 10 11 12
21 20 19 18 17 16 15 14 13
15 14 13 12 11 10 9 8 7 6 5 4 3 2 1
120
100
150
75
600
25
50
32⁶

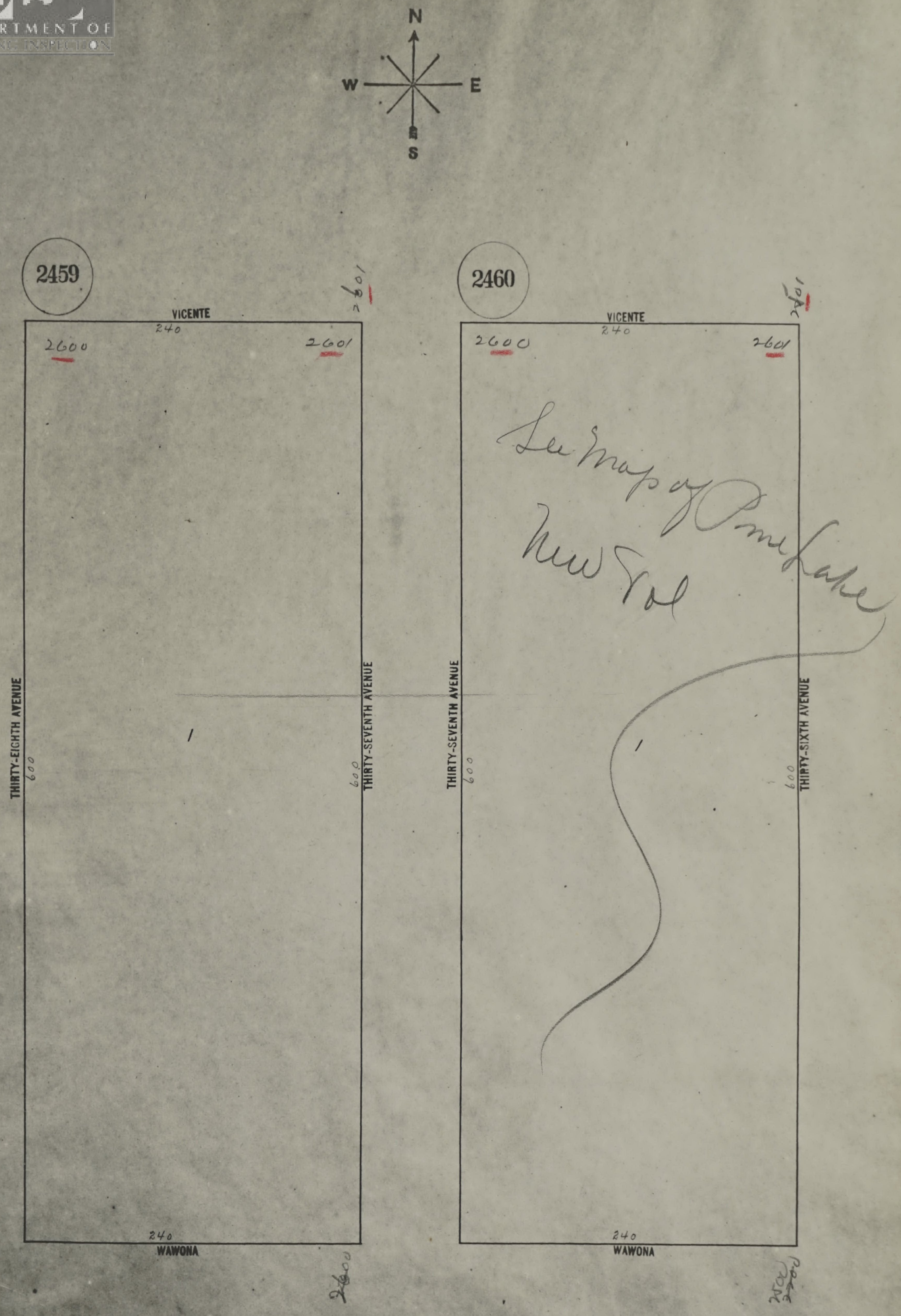
N
W
E
S
2459
VICENTE
240
2600
2601
10Ac
THIRTY-EIGHTH AVENUE
600
THIRTY-SEVENTH AVENUE
600
1
240
WAWONA
2600
2460
VICENTE
240
2600
2601
10Ac
THIRTY-SEVENTH AVENUE
600
THIRTY-SIXTH AVENUE
600
1
240
WAWONA
2600

See Map of Pine Lake
New Vol

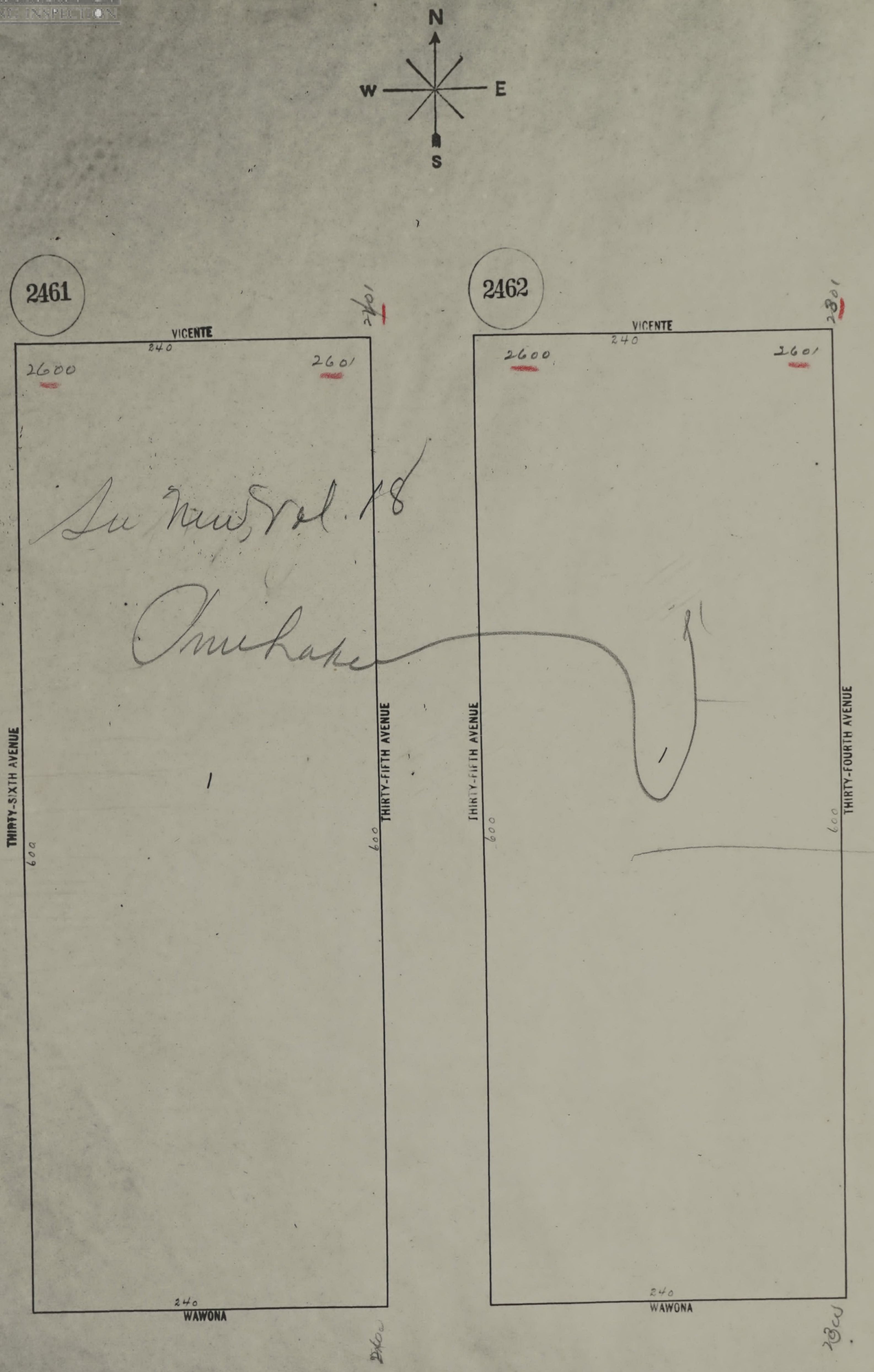
N
W
E
S
2461
VICENTE
240
2600
2601
2401
THIRTY-SIXTH AVENUE
600
THIRTY-FIFTH AVENUE
600
240
WAWONA
2400
2462
VICENTE
240
2600
2601
2301
THIRTY-FIFTH AVENUE
600
THIRTY-FOURTH AVENUE
600
240
WAWONA
2300

See New, Vol. 18

Omit here

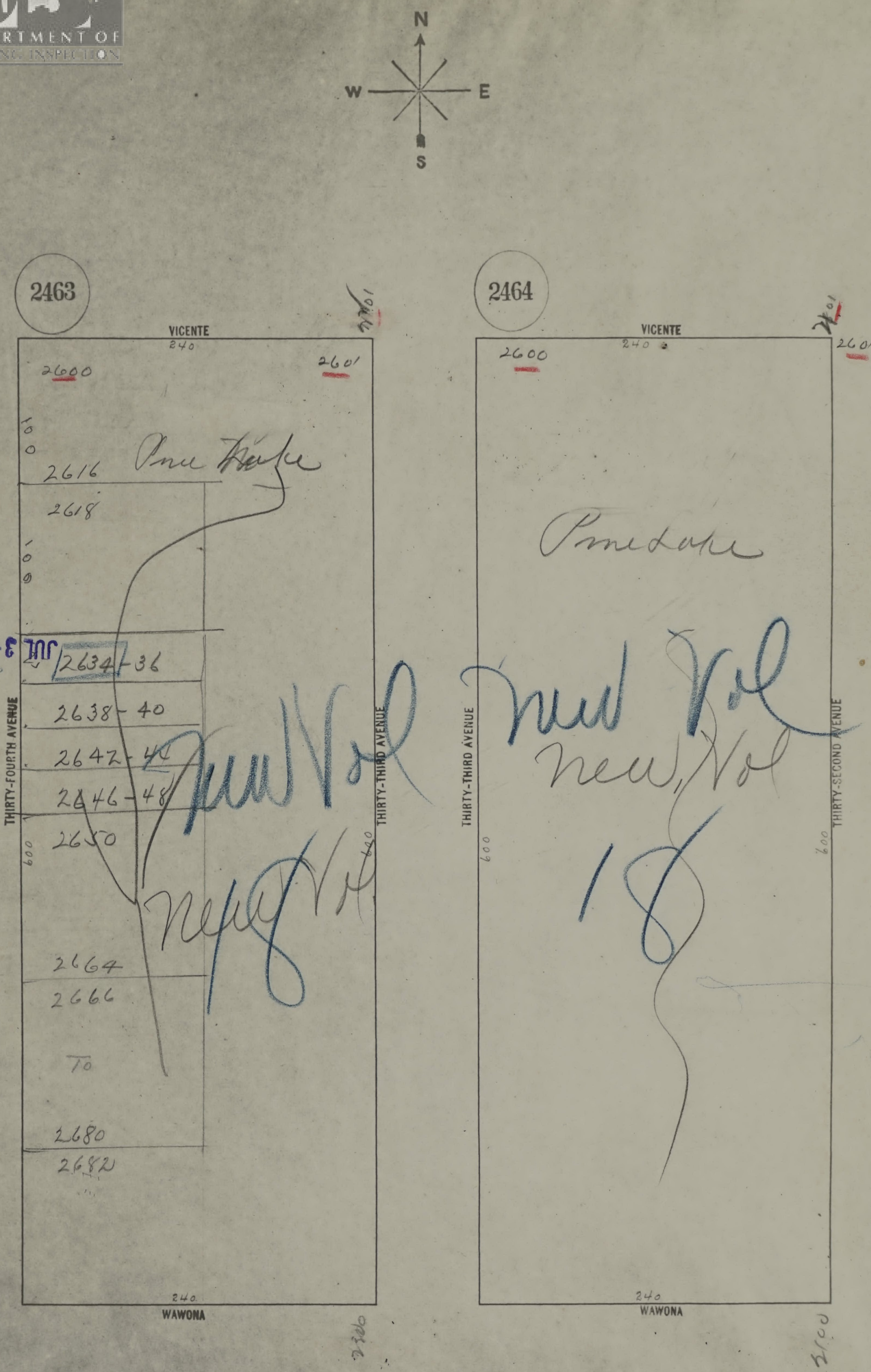
N
W
E
S
2463
VICENTE
240
2600
2601
100
2616
Pine Lake
2618
100
2634-36
2638-40
2642-44
2646-48
2650
600
New Vol
New Vol
2664
2666
To
2680
2682
240
WAWONA
THIRTY-FOURTH AVENUE
THIRTY-THIRD AVENUE
2464
VICENTE
240
2600
2601
Pine Lake
New Vol
New Vol
18
600
240
WAWONA
THIRTY-THIRD AVENUE
THIRTY-SECOND AVENUE

JUL 3 - 1931

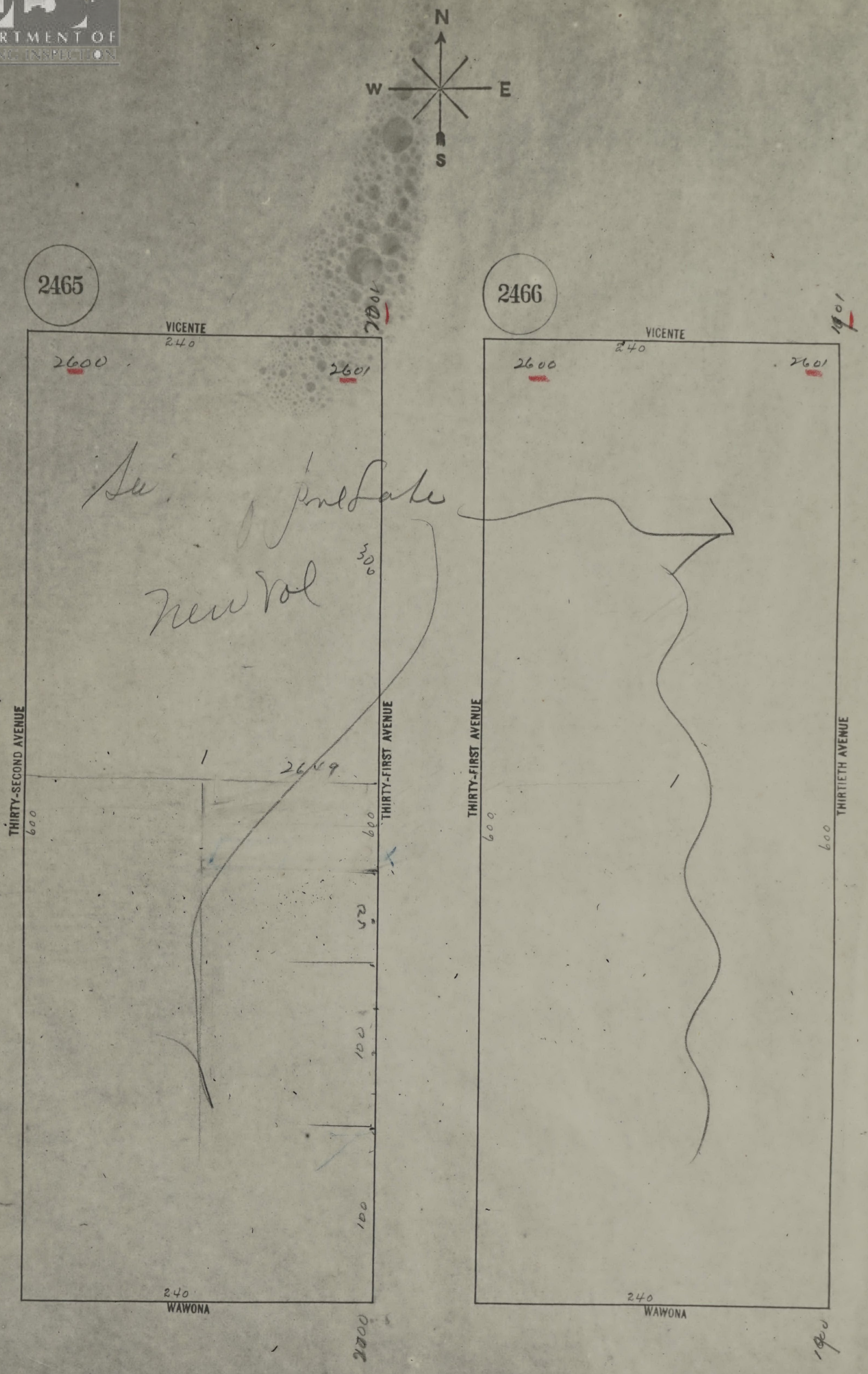
N
W
E
S
2465
VICENTE
240
2600
2601
See Pine Lake
New Vol
300
2649
600
25
100
100
THIRTY-SECOND AVENUE
THIRTY-FIRST AVENUE
WAWONA
240
2000
2466
VICENTE
240
2600
2601
THIRTY-FIRST AVENUE
THIRTIETH AVENUE
600
600
WAWONA
240
1900

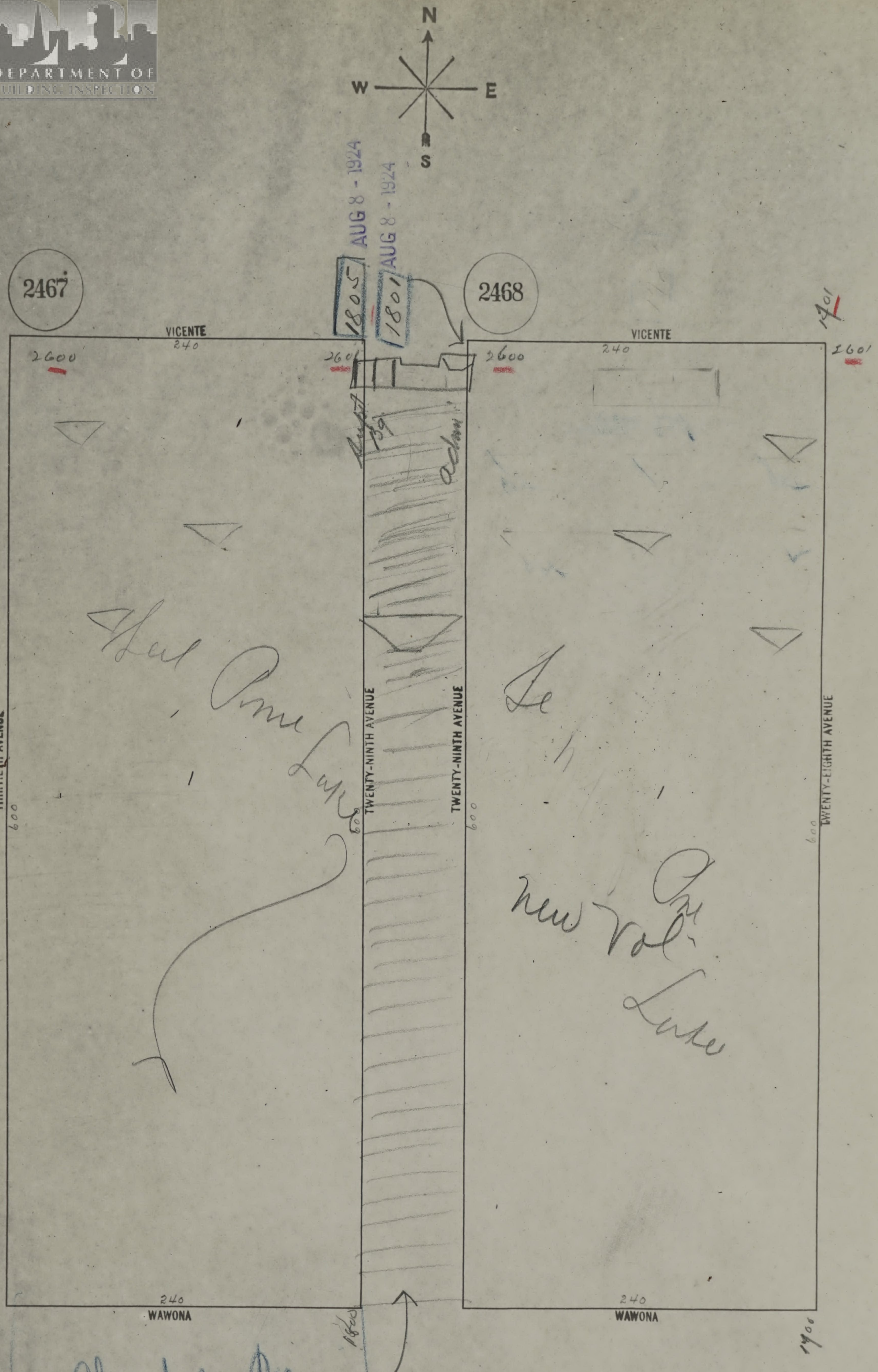
N
W
E
S
2467
2468
VICENTE
VICENTE
240
240
2600
2601
2600
1601
1701
THIRTIETH AVENUE
TWENTY-NINTH AVENUE
TWENTY-NINTH AVENUE
TWENTY-EIGHTH AVENUE
600
600
600
600
WAWONA
WAWONA
240
240
1800
1900
Aug 7 39
Adm
Lake
Res
new Vol
Lake

AUG 8 - 1924
1805

AUG 8 - 1924
1801

Closed see Res
20.696 Jan 19-1929

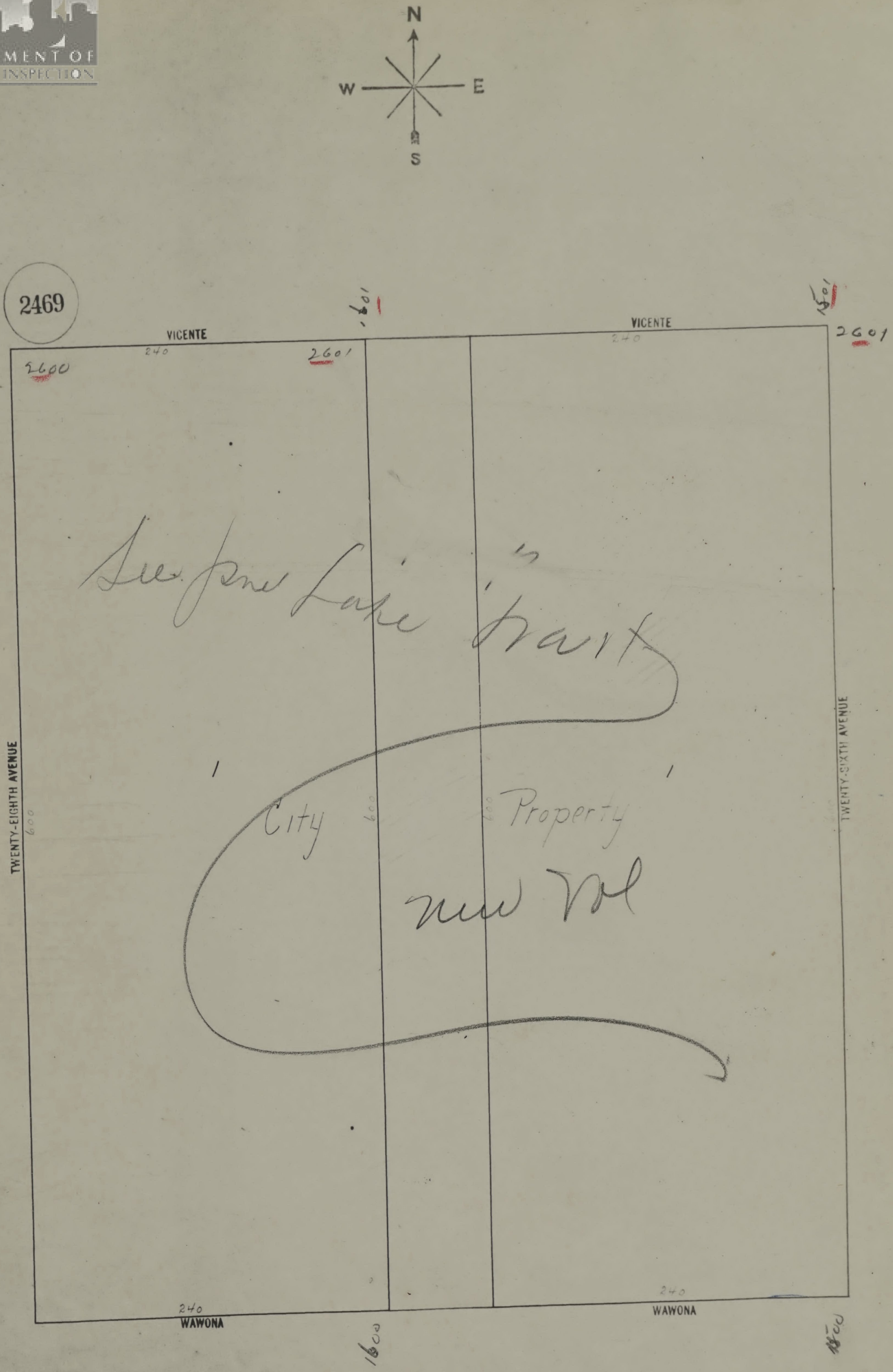
N
W
E
S
2469
VICENTE
240
2600
2601
1601
VICENTE
240
2601
1501
TWENTY-EIGHTH AVENUE
600
TWENTY-SIXTH AVENUE
See Pine Lake Park
City
600
600
Property
new Vol
240
WAWONA
240
WAWONA
1600
1500

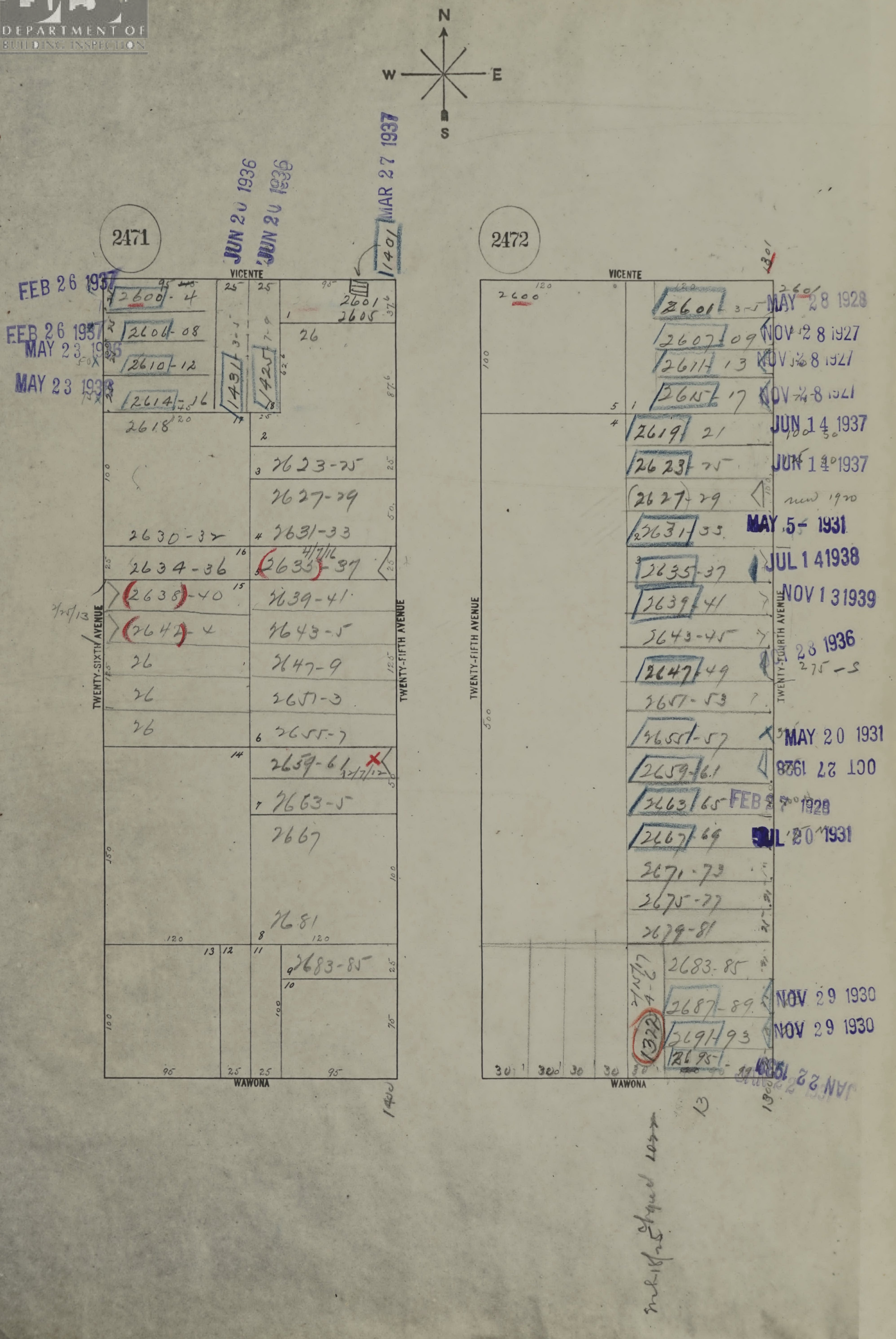
N
W
E
S
2471
2472
VICENTE
WAWONA
TWENTY-SIXTH AVENUE
TWENTY-FIFTH AVENUE
TWENTY-FOURTH AVENUE
FEB 26 1937
FEB 26 1937
MAY 23 1936
MAY 23 1936
JUN 20 1936
JUN 20 1936
MAR 27 1937
1401
1431
1425
2600-4
2606-08
2610-12
2614-16
2618
2601
2605
26
2630-32
2634-36
2638-40
2642-4
26
26
26
2623-25
2627-29
2631-33
2635-37
2639-41
2643-5
2647-9
2651-3
2655-7
2659-61
2663-5
2667
2681
2683-85
2600
2601 3-5
2607-09
2611-13
2615-17
2619-21
2623-25
2627-29
2631-33
2635-37
2639-41
2643-45
2647-49
2651-53
2655-57
2659-61
2663-65
2667-69
2671-73
2675-77
2679-81
2683-85
2687-89
2691-93
2695
1322
MAY 28 1928
NOV 28 1927
NOV 28 1927
NOV 28 1927
JUN 14 1937
JUN 14 1937
MAY 5 1931
JUL 14 1938
NOV 13 1939
28 1936
2675-5
MAY 20 1931
OCT 27 1928
FEB 27 1928
JUL 20 1931
NOV 29 1930
NOV 29 1930
JAN 22 1931
1301
1400
13
120
100
95
25
500
150
75
50
87.6

2473
2474

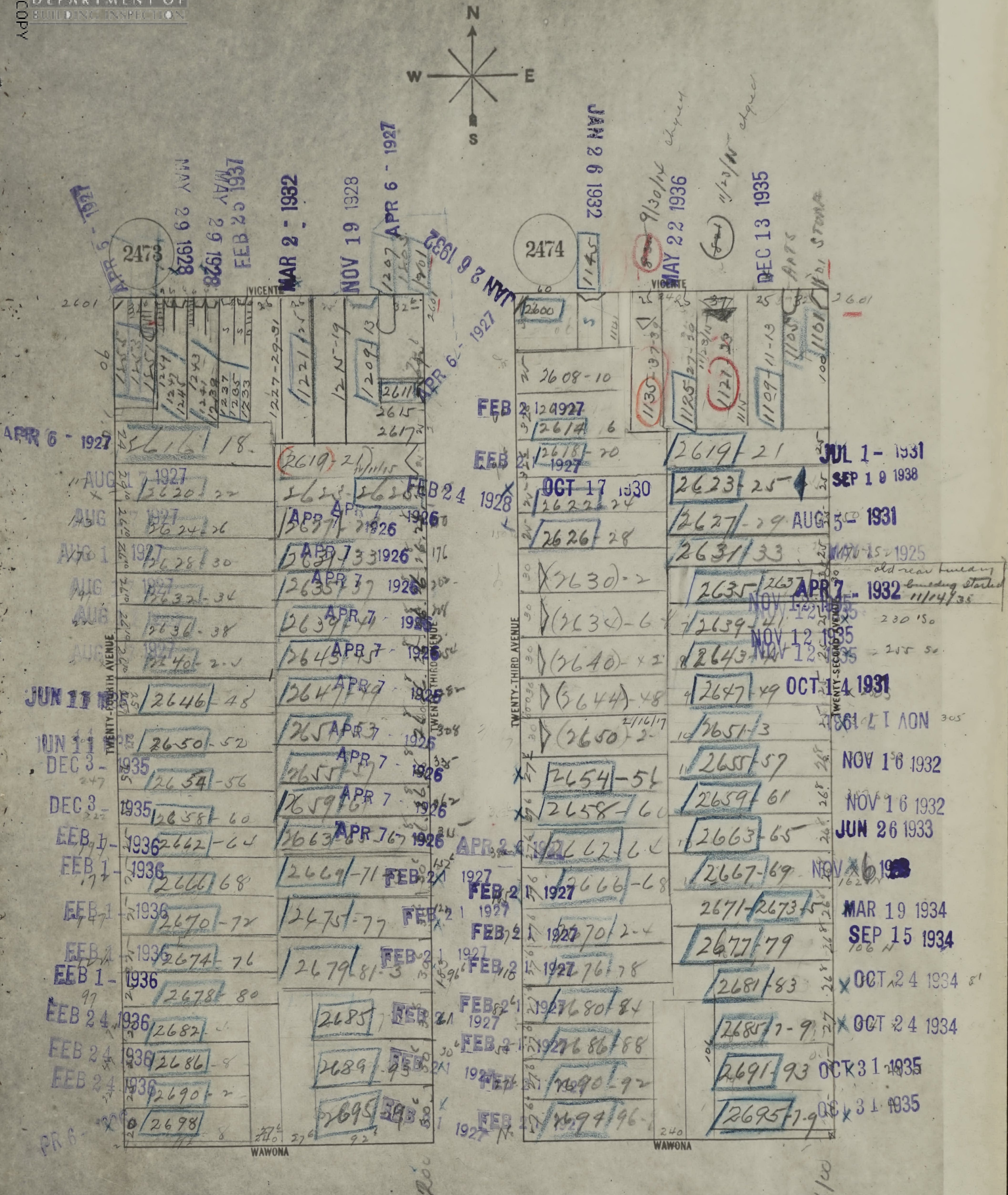
N
W
E
S
2473
2474
VICENTE
VICENTE
WAWONA
WAWONA
TWENTY-FOURTH AVENUE
TWENTY-THIRD AVENUE
TWENTY-THIRD AVENUE
TWENTY-SECOND AVENUE
MAY 29 1928
MAY 29 1928
FEB 25 1937
MAR 2 - 1932
NOV 19 1928
APR 6 - 1927
JAN 26 1932
MAY 22 1936
DEC 13 1935
APR 6 - 1927
FEB 24 1928
OCT 17 1930
JUL 1 - 1931
SEP 19 1938
AUG 5 - 1931
APR 7 - 1932
NOV 12 1935
OCT 14 1931
NOV 17 1931
NOV 16 1932
JUN 26 1933
MAR 19 1934
SEP 15 1934
OCT 24 1934
OCT 31 1935
JUN 11 1935
DEC 3 - 1935
FEB 1 - 1936
FEB 24 1936
APR 7 1926
FEB 21 1927
old rear building
building started 11/14/35
2646-48
2650-52
2654-56
2658-60
2662-64
2666-68
2670-72
2674-76
2678-80
2682
2686
2690
2698
2619-21
2623-25
2627-29
2631-33
2635-37
2639-41
2643-45
2647-49
2651-53
2655-57
2659-61
2663-65
2667-69
2671-2673-75
2677-79
2681-83
2685-7-9
2691-93
2695-7-9
2600
2608-10
2614-16
2618-20
2622-24
2626-28
2630-2
2634-6
2640-2
2644-48
2650-2
2654-56
2658-60
2662-64
2666-68
2670-2-4
2676-78
2680-84
2686-88
2690-92
2694-96
2669-71
2675-77
2679-81-3
2685
2689-93
2695
1227-29-31
1221
1215-19
1209
1207
2611
2615
2617
1145
1135-37-39
1125
1127
1109-11-13
1105
1101
2616-18
2620-22
2624-26
2628-30
2632-34
2636-38
2640-2-4

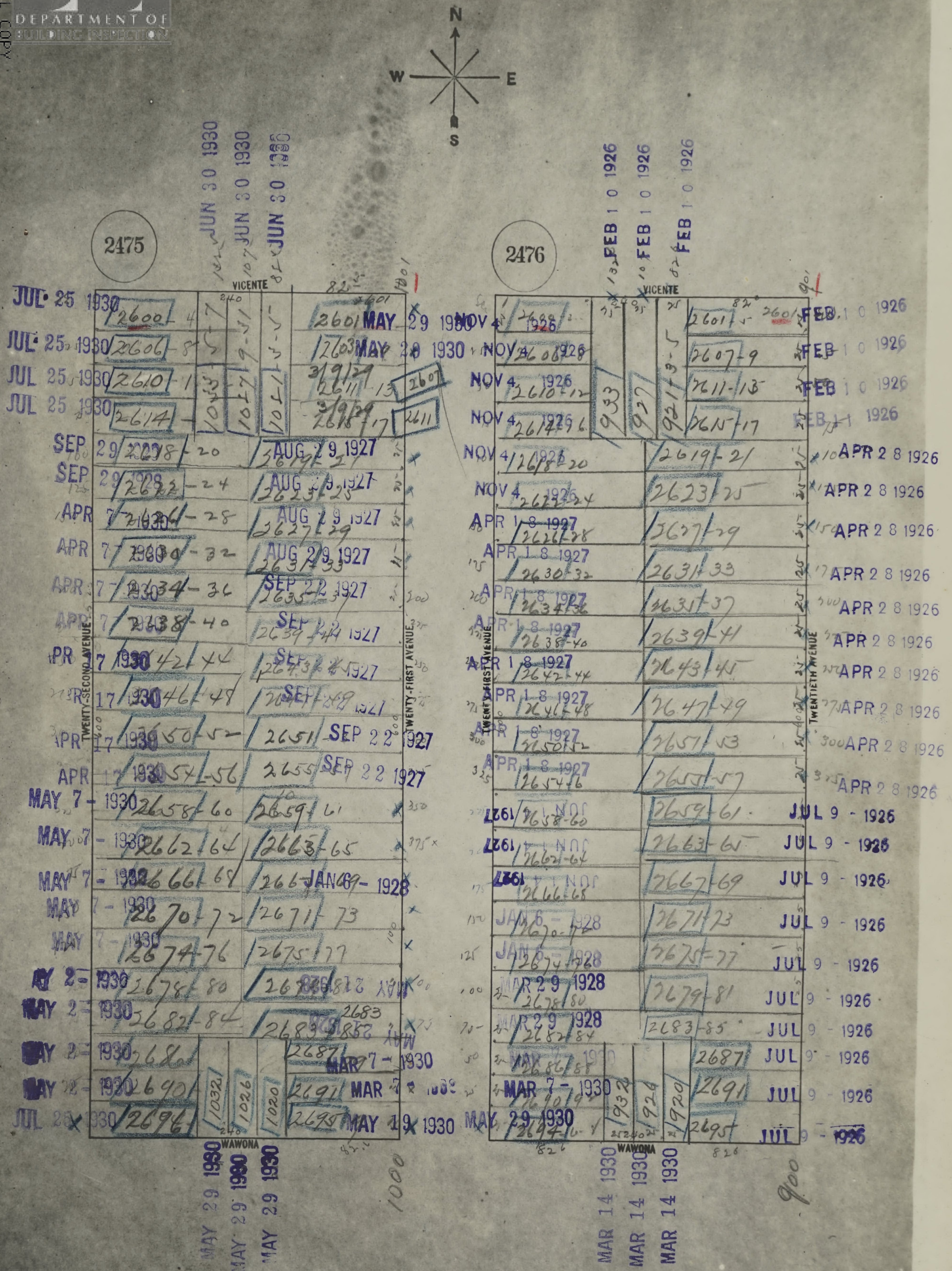
N
W
E
S
2475
2476
VICENTE
VICENTE
WAWONA
WAWONA
TWENTY-SECOND AVENUE
TWENTY-FIRST AVENUE
TWENTY-FIRST AVENUE
TWENTIETH AVENUE
2600
2606
2610
2614
2601
2603
2611
2615
2607
2619
2623
2627
2631
2635
2639
2643
2647
2651
2655
2659
2663
2667
2671
2675
2679
2683
2687
2691
2695
2618
2622
2626
2630
2634
2638
2642
2646
2650
2654
2658
2662
2666
2670
2674
2678
2682
2686
2690
2694
1032
1026
1020
1033
1027
1021
933
927
921
932
926
920
1000
900
JUL 25 1930
SEP 29 1928
APR 7 1930
APR 17 1930
MAY 7 1930
MAY 2 1930
MAY 29 1930
AUG 29 1927
SEP 22 1927
JUN 30 1930
NOV 4 1926
APR 18 1927
JUN 1927
JAN 6 1928
MAR 29 1928
MAR 7 1930
FEB 10 1926
APR 28 1926
JUL 9 1926
MAR 14 1930

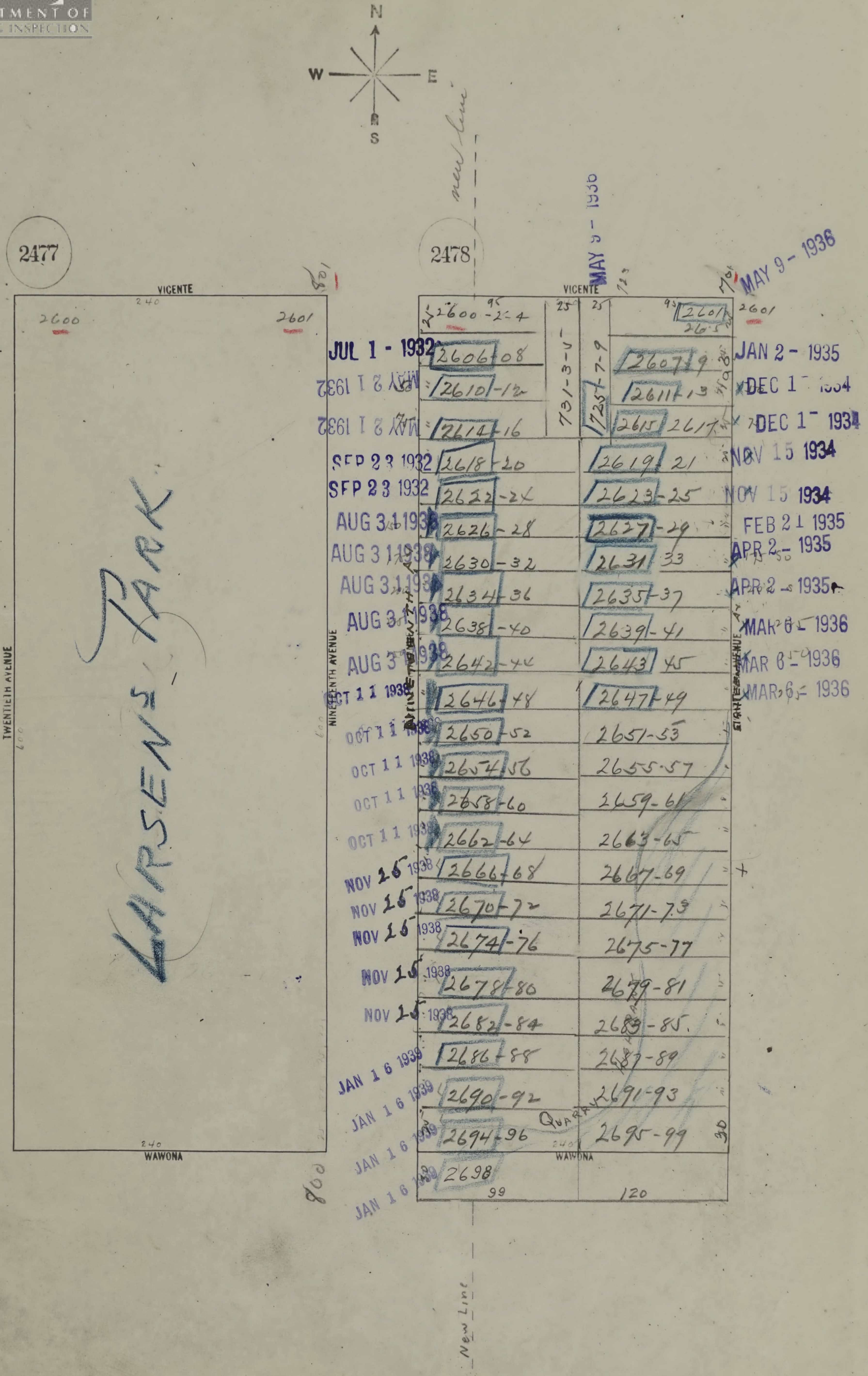
N
W
E
S
new line
2477
2478
VICENTE
240
2600
2601
TWENTIETH AVENUE
NINETEENTH AVENUE
EIGHTEENTH AVENUE
LARSEN'S PARK
WAWONA
240
800
2600-2-4
95
25
2601
2606-08
2607-9
2610-12
2611-13
2614-16
2615 2617
731-3-5
725-7-9
2618-20
2619-21
2622-24
2623-25
2626-28
2627-29
2630-32
2631-33
2634-36
2635-37
2638-40
2639-41
2642-44
2643-45
2646-48
2647-49
2650-52
2651-53
2654-56
2655-57
2658-60
2659-61
2662-64
2663-65
2666-68
2667-69
2670-72
2671-73
2674-76
2675-77
2678-80
2679-81
2682-84
2683-85
2686-88
2687-89
2690-92
2691-93
2694-96
2695-99
2698
QUARRY
99
120
30
New Line
JUL 1 - 1932
MAY 2 1 1932
MAY 2 1 1932
SEP 2 3 1932
SEP 2 3 1932
AUG 3 1 1938
AUG 3 1 1938
AUG 3 1 1938
AUG 3 1 1938
AUG 3 1 1938
OCT 1 1 1938
OCT 1 1 1938
OCT 1 1 1938
OCT 1 1 1938
OCT 1 1 1938
NOV 15 1938
NOV 15 1938
NOV 15 1938
NOV 15 1938
NOV 15 1938
JAN 1 6 1939
JAN 1 6 1939
JAN 1 6 1939
JAN 1 6 1939
MAY 9 - 1936
MAY 9 - 1936
JAN 2 - 1935
DEC 1 - 1934
DEC 1 - 1934
NOV 15 1934
NOV 15 1934
FEB 2 1 1935
APR 2 - 1935
APR 2 - 1935
MAR 6 - 1936
MAR 6 - 1936
MAR 6 - 1936

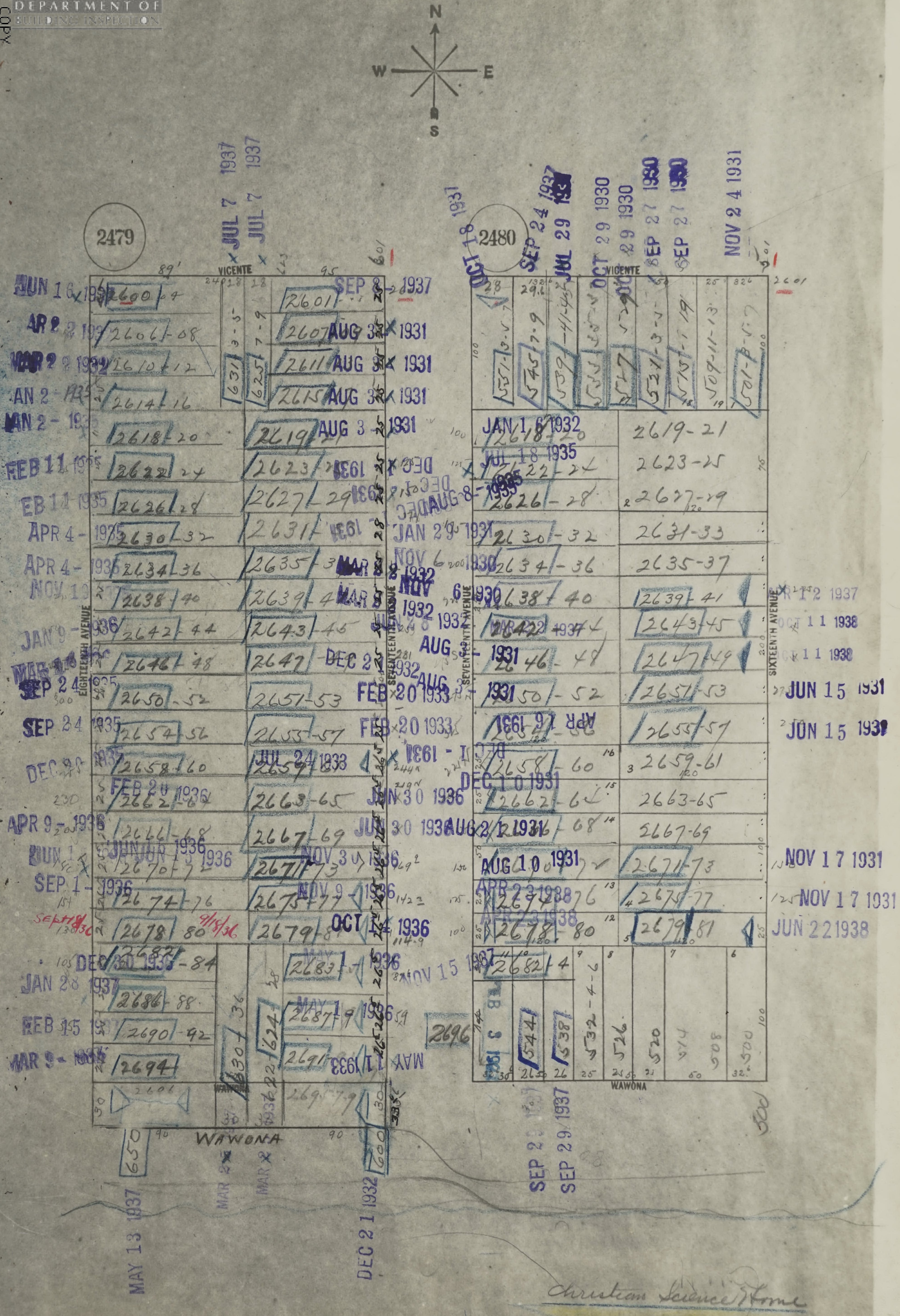
N
W
E
S
2479
2480
VICENTE
WAWONA
EIGHTEENTH AVENUE
SEVENTEENTH AVENUE
SEVENTEENTH AVENUE
SIXTEENTH AVENUE
2600-04
2606-08
2610-12
2614-16
2618-20
2622-24
2626-28
2630-32
2634-36
2638-40
2642-44
2646-48
2650-52
2654-56
2658-60
2662-64
2666-68
2670-72
2674-76
2678-80
2682-84
2686-88
2690-92
2694
2601
2607
2611
2615
2619
2623
2627-29
2631
2635
2639
2643-45
2647
2651-53
2655-57
2659
2663-65
2667-69
2671-73
2675-77
2679
2683
2687-89
2691
2695-99
2696
631
625
650
600
630
624
2619-21
2623-25
2627-29
2631-33
2635-37
2639-41
2643-45
2647-49
2651-53
2655-57
2659-61
2663-65
2667-69
2671-73
2675-77
2679-81
2618-20
2622-24
2626-28
2630-32
2634-36
2638-40
2642-44
2646-48
2650-52
2658-60
2662-64
2666-68
2674-76
2678-80
2682-84
551-3-5-7
545-7-9
539-41-43
533-5-7
527-9
521-3-5
515-17-19
509-11-13
501-3-5-7
544
538
532-4-6
526
520
514
508
500
WAWONA
Christian Science Home
JUL 7 1937
JUL 7 1937
OCT 18 1931
SEP 24 1937
JUL 29 1932
OCT 29 1930
OCT 29 1930
SEP 27 1930
SEP 27 1930
NOV 24 1931
JUN 16 1937
APR 2 1937
MAR 2 1932
JAN 2 1935
JAN 2 1935
FEB 11 1935
FEB 11 1935
APR 4 1935
APR 4 1935
NOV 19 1935
JAN 9 1936
MAR 1936
SEP 24 1935
SEP 24 1935
DEC 20 1935
FEB 20 1936
APR 9 1936
JUN 1 1936
JUN 13 1936
SEP 1 1936
Sept 18/36
9/18/36
DEC 30 1936
JAN 28 1937
FEB 15 1937
MAR 9 1937
SEP 8 1937
AUG 3 1931
AUG 3 1931
AUG 3 1931
AUG 3 1931
DEC 1 1931
DEC 1 1931
AUG 8 1935
JAN 29 1931
MAR 8 1932
MAR 8 1932
NOV 6 1930
NOV 6 1930
DEC 21 1932
JUL 28 1932
AUG 1931
AUG 3 1931
FEB 20 1933
FEB 20 1933
JUL 24 1933
JUN 30 1936
JUN 30 1936
NOV 30 1936
NOV 9 1936
OCT 14 1936
MAY 1 1936
MAY 1 1936
MAY 11 1933
NOV 15 1937
JAN 16 1932
JUL 18 1935
APR 16 1931
DEC 1 1931
DEC 10 1931
AUG 21 1931
AUG 10 1931
APR 23 1938
APR 23 1938
MAR 12 1937
OCT 11 1938
OCT 11 1938
JUN 15 1931
JUN 15 1931
NOV 17 1931
NOV 17 1931
JUN 22 1938
MAY 13 1937
MAR 2
MAR 2
DEC 21 1932
SEP 29 1937
SEP 29 1937

Traunferd to new Vol 18

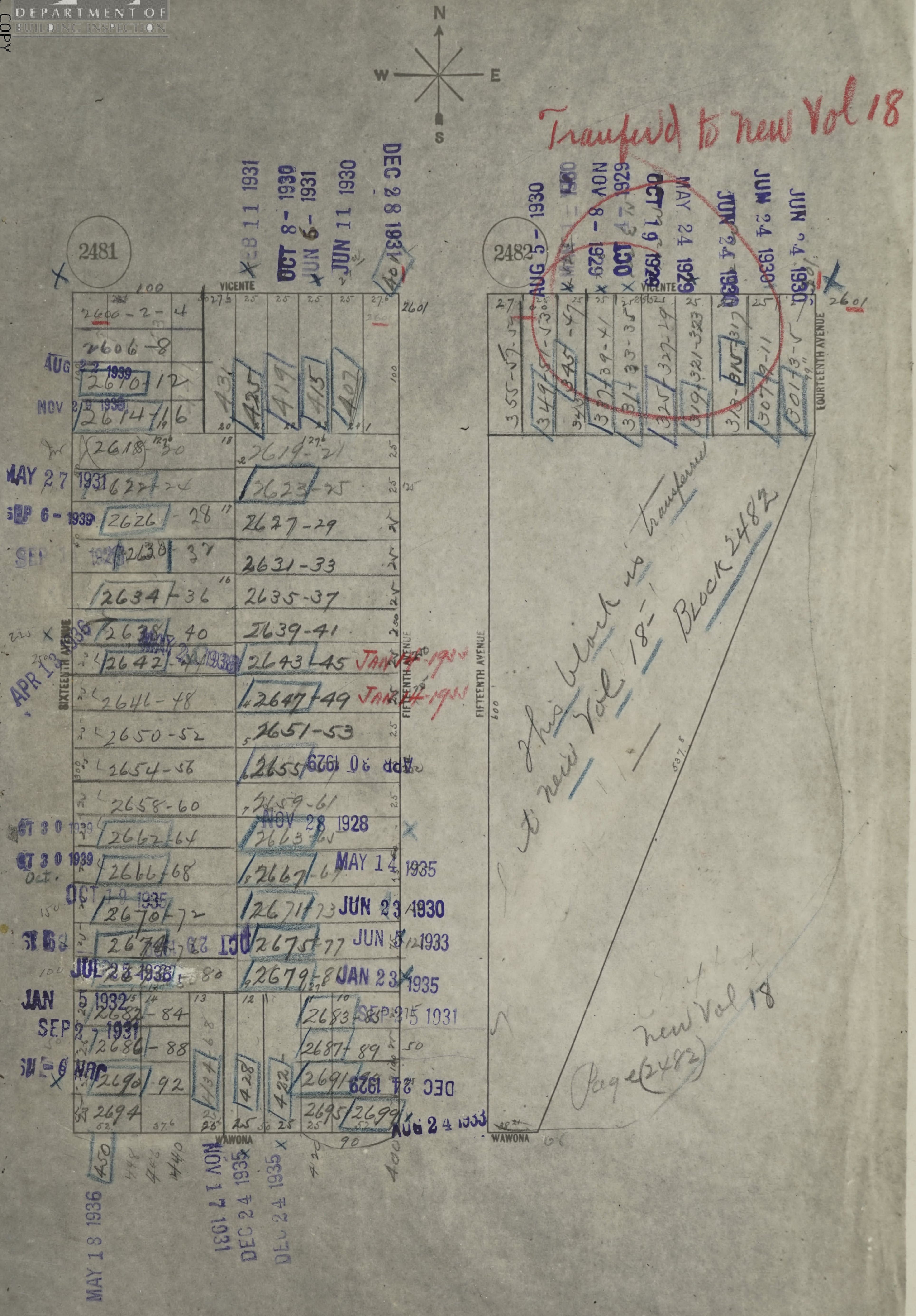
N
S
E
W
2481
2482
VICENTE
WAWONA
SIXTEENTH AVENUE
FIFTEENTH AVENUE
FOURTEENTH AVENUE
2600-2-4
2606-8
2610-12
2614-16
2618-20
2622-24
2626-28
2630-32
2634-36
2638-40
2642-44
2646-48
2650-52
2654-56
2658-60
2662-64
2666-68
2670-72
2674-76
2678-80
2682-84
2686-88
2690-92
2694
2601
2619-21
2623-25
2627-29
2631-33
2635-37
2639-41
2643-45
2647-49
2651-53
2655
2659-61
2663-65
2667-69
2671-73
2675-77
2679-81
2683-85
2687-89
2691
2695
2699
431
425
419
415
407
450
448
446
444
440
434
428
422
355-57
349-51-53
345-47
339-41
331-33-35
325-327-29
319-321-323
313-315-317
307-9-11
301-3-5
this block is transferred to new Vol 18 Block 2482
new Vol 18 Page (2482)
AUG 22 1939
NOV 29 1938
MAY 27 1931
SEP 6 1939
APR 13 1936
JAN 14 1931
APR 30 1929
NOV 28 1928
OCT 30 1939
MAY 14 1935
OCT 10 1935
JUN 23 1930
JUN 5 1933
JUL 23 1936
JAN 23 1935
JAN 5 1932
SEP 15 1931
SEP 27 1931
DEC 24 1929
AUG 24 1933
MAY 18 1936
NOV 17 1931
DEC 24 1935
FEB 11 1931
OCT 8 1930
JUN 6 1931
JUN 11 1930
DEC 28 1931
AUG 5 1930
NOV 8 1929
OCT 19 1929
MAY 24 1929
JUN 24 1930

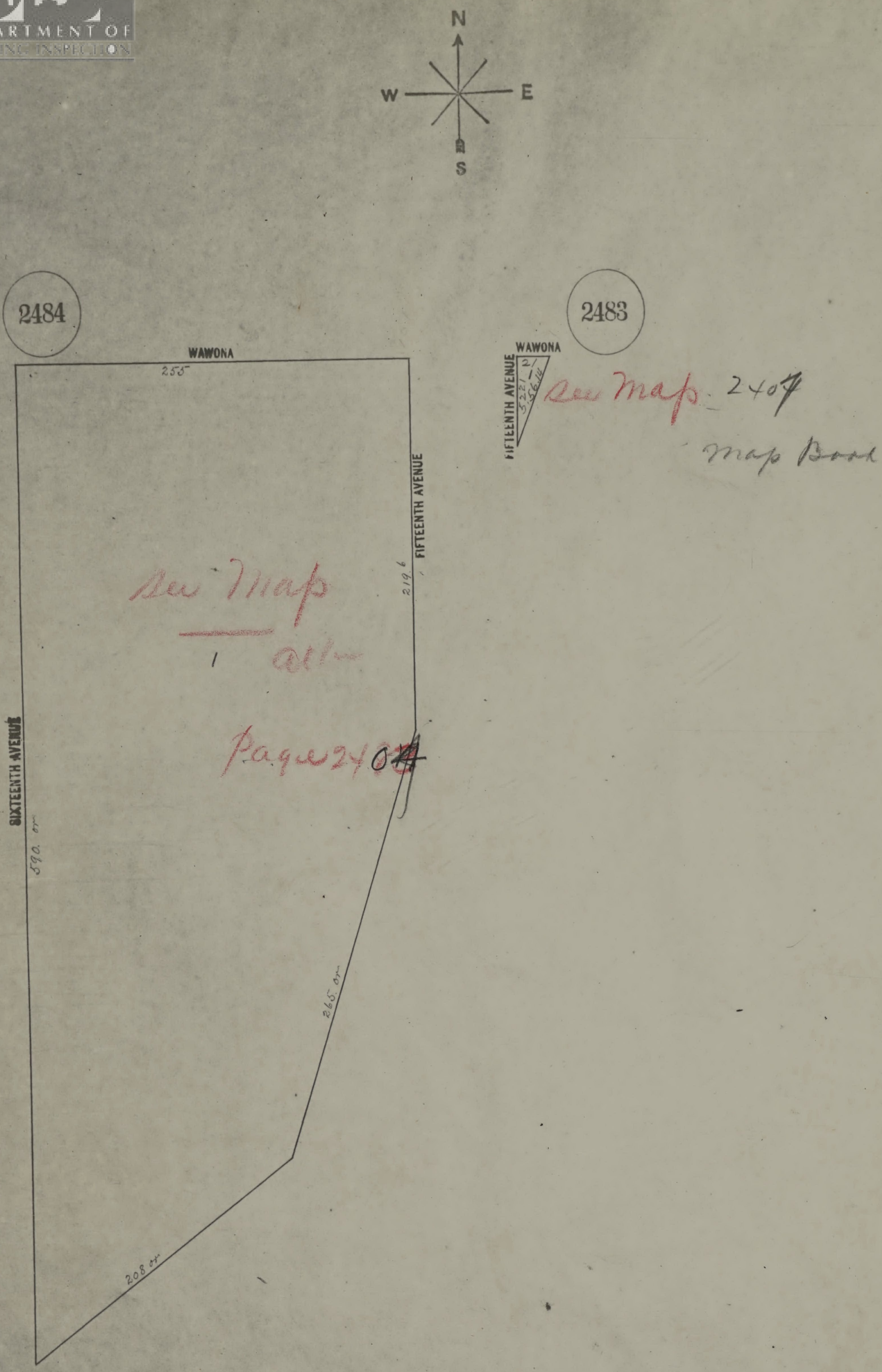
N
W
E
S
2484
WAWONA
255
FIFTEENTH AVENUE
219.6
SIXTEENTH AVENUE
590. or
265. or
208 or
2483
WAWONA
FIFTEENTH AVENUE
21
5221
56.14
See Map 2407
Map Book
See Map
1 atlas
Page 2407

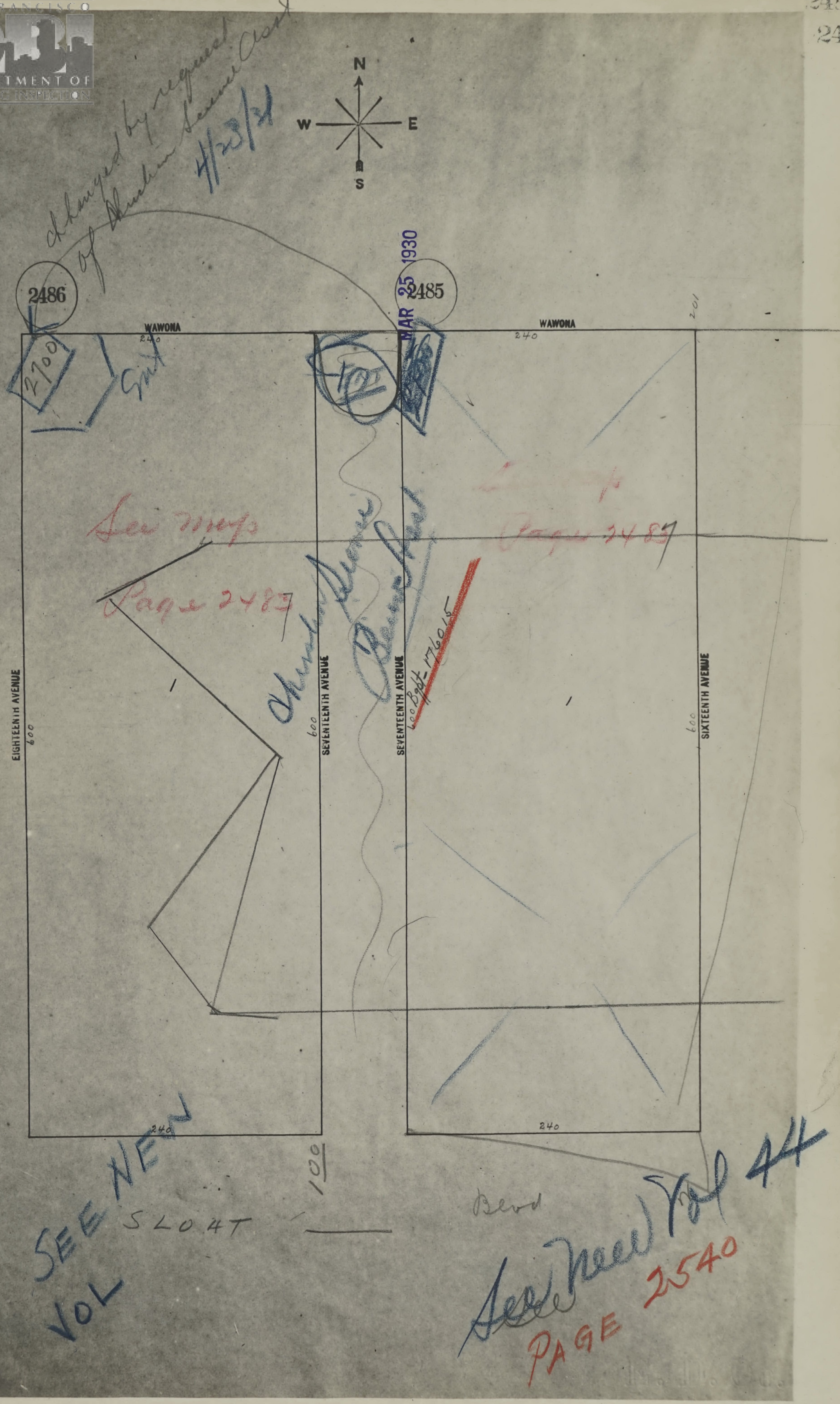
N
W
E
S
2486
2485
WAWONA
240
WAWONA
240
201
2700
EIGHTEENTH AVENUE
600
SEVENTEENTH AVENUE
600
SEVENTEENTH AVENUE
600
SIXTEENTH AVENUE
600
240
240
100
SLOAT
Blvd
Closed Avenue
600 Bgdt - 176015

Changed by request of Chief Assessor Asst 4/23/31

MAR 25 1930

See maps Page 2487

See maps Page 2487

SEE NEW VOL

See new Vol 44 PAGE 2540

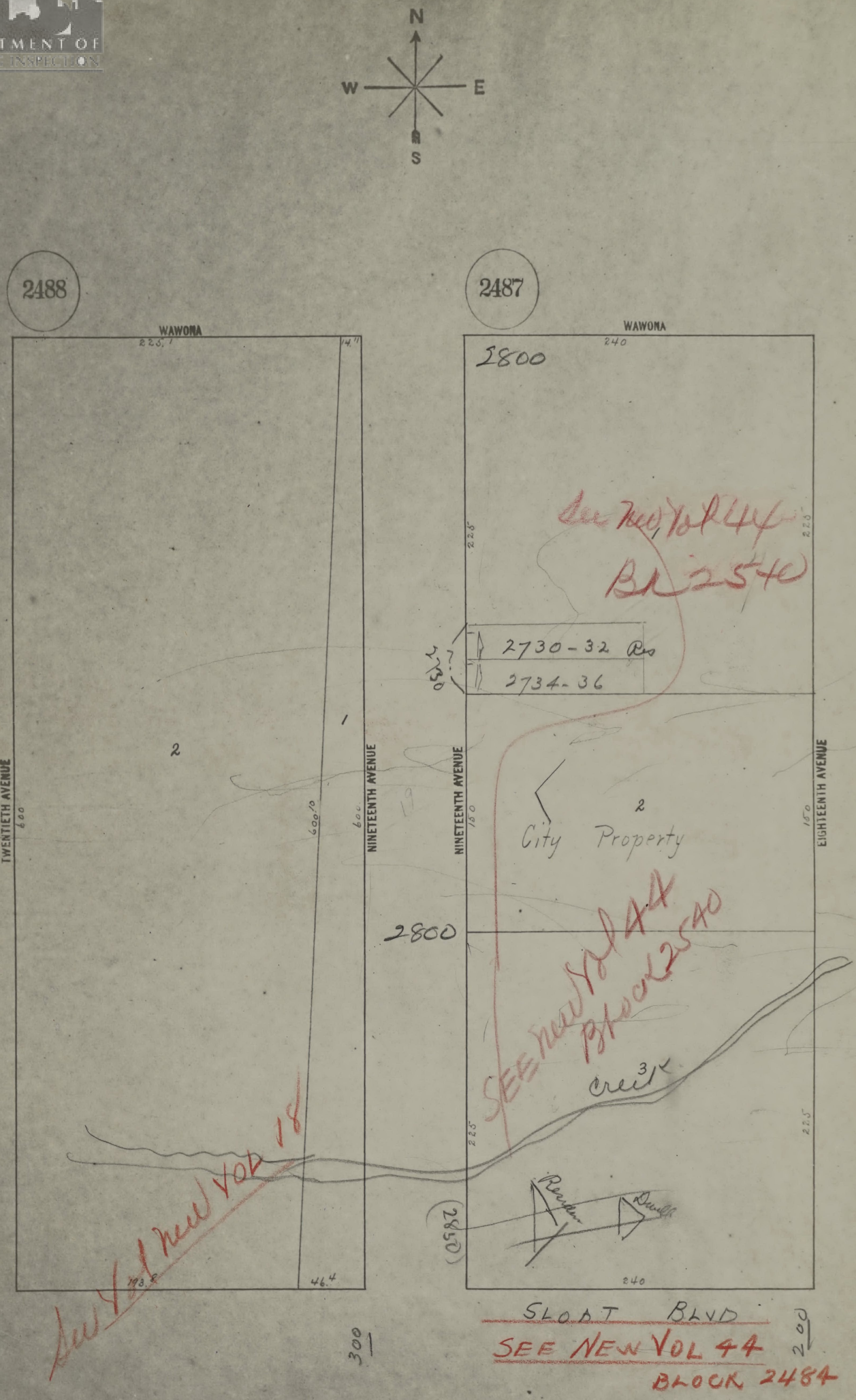
N
W
E
S
2488
2487
WAWONA
225.1
14.1
WAWONA
240
2800
225
225
2730-32 Res
2734-36
2730
2
1
TWENTIETH AVENUE
600
600.0
600
NINETEENTH AVENUE
NINETEENTH AVENUE
150
2
City Property
150
EIGHTEENTH AVENUE
2800
Creek
31
225
225
2850
Res
Dwell
193.2
46.4
240
SLOAT BLVD
300
200

See new Vol 44
Bk 2540

SEE new Vol 44
Block 2540

See Vol new VOL 18

SEE NEW VOL 44
BLOCK 2484

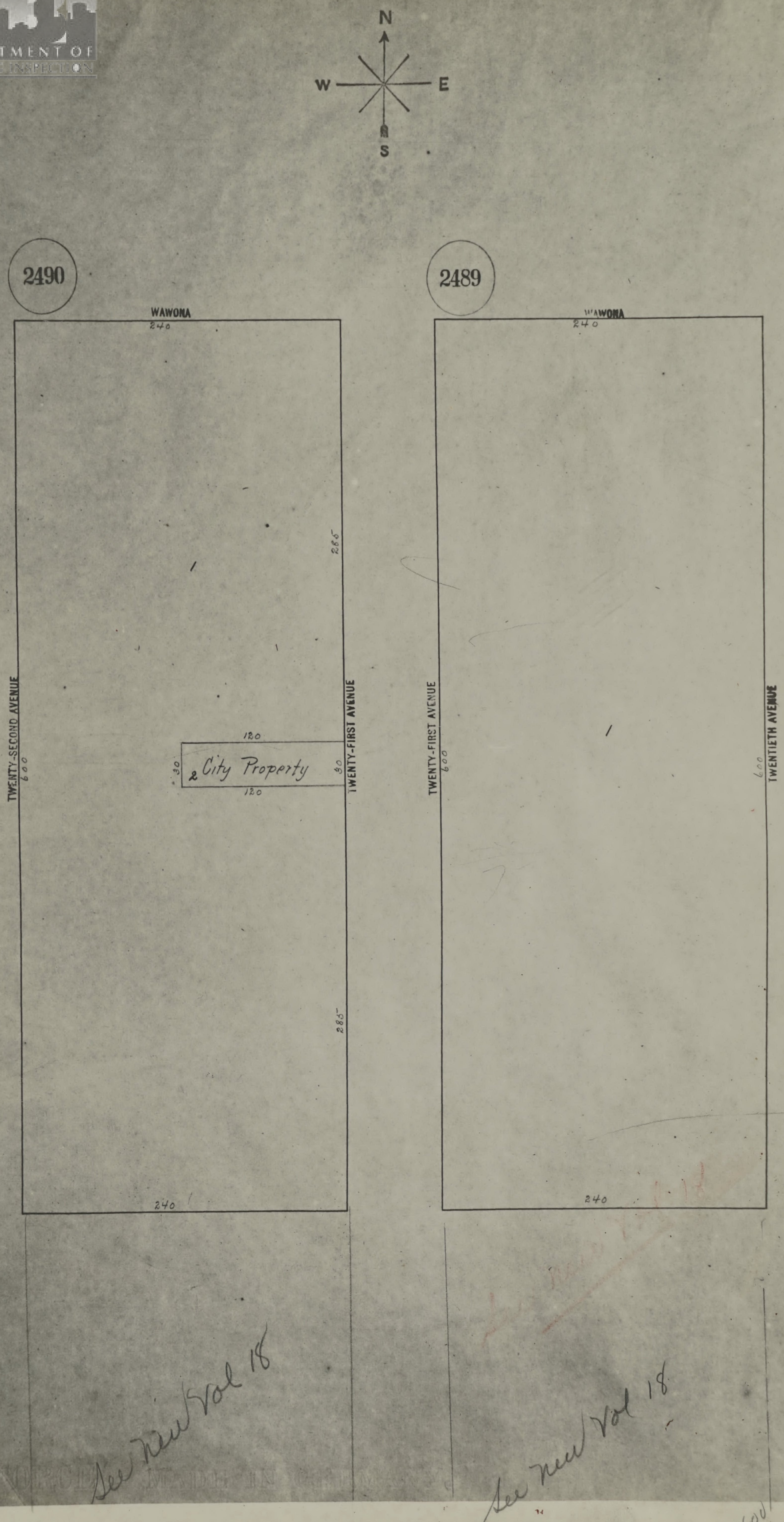
N
W
E
S
2490
2489
WAWONA
240
WAWONA
240
TWENTY-SECOND AVENUE
600
285
120
30
2 City Property
30
120
285
TWENTY-FIRST AVENUE
TWENTY-FIRST AVENUE
600
600
TWENTIETH AVENUE
240
240

See new vol 18

See new vol 18

Sloa
Sloat
400


N
W
E
S
2492
WAWONA
240
77
TWENTY-FOURTH AVENUE
526
579.5
TWENTY-THIRD AVENUE
1
240.5
700
See New Vol 18
Sloat
2491
WAWONA
240
TWENTY-THIRD AVENUE
583.4
596.9
TWENTY-SECOND AVENUE
1
240.5
600
See New Vol 18
Sloat

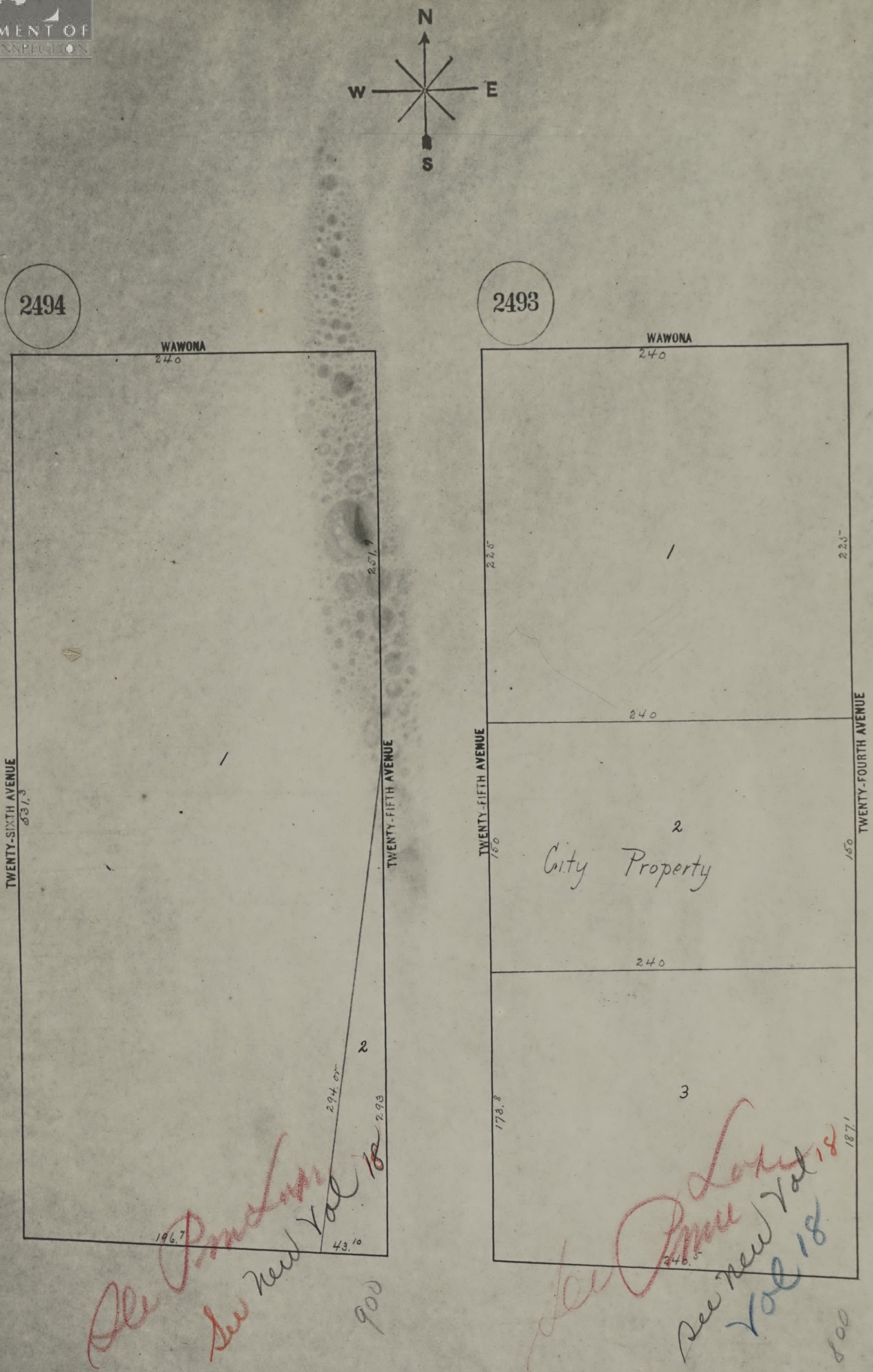
N
W
E
S
2494
WAWONA
240
TWENTY-SIXTH AVENUE
531.3
TWENTY-FIFTH AVENUE
251.4
1
2
294.05
293
196.7
43.10
2493
WAWONA
240
225
225
1
240
TWENTY-FIFTH AVENUE
TWENTY-FOURTH AVENUE
150
150
2
City Property
240
3
178.8
187
246.5
See Pmu Lom
See new Vol 18
900
See new Vol 18
Vol 18
800

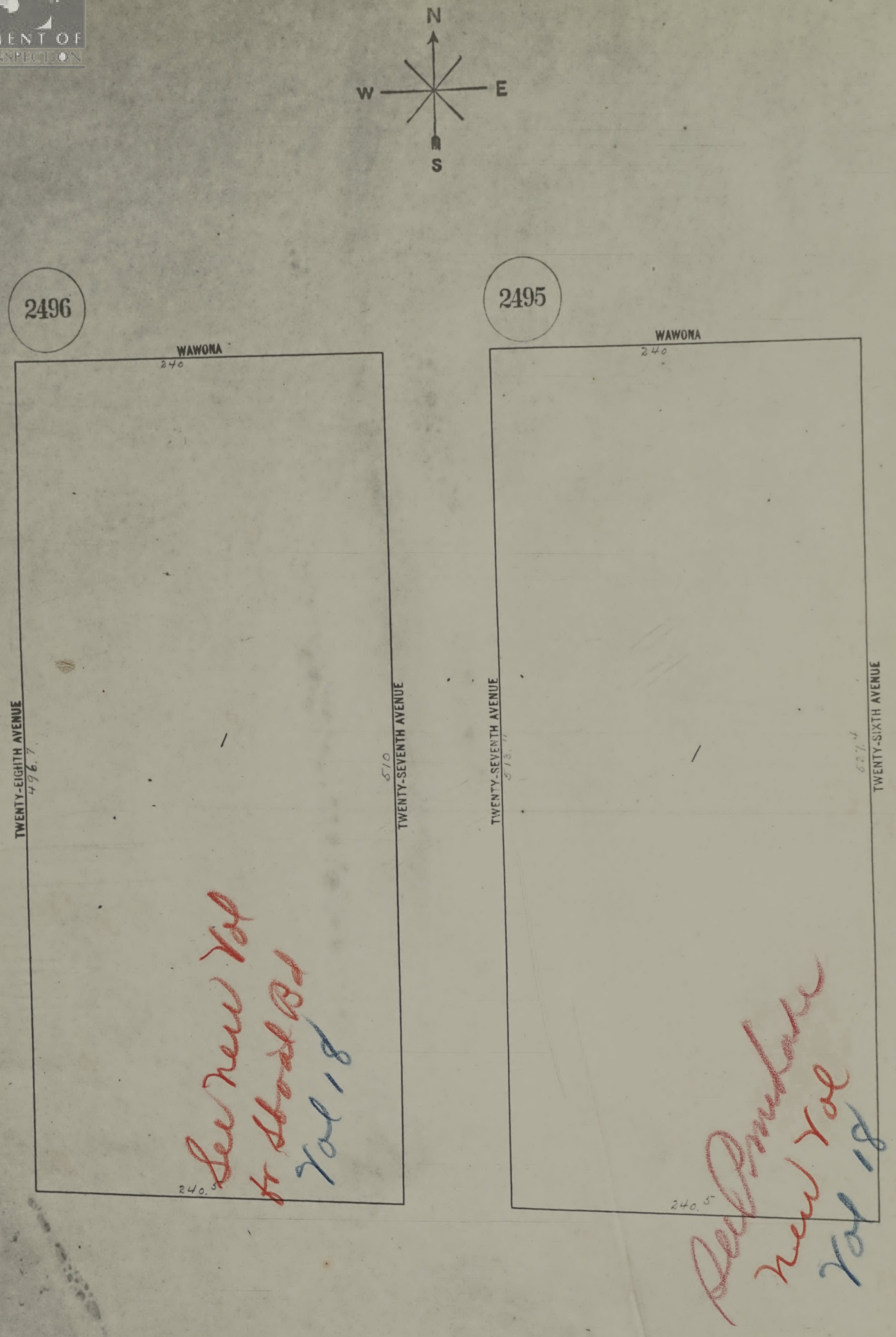
N
W
E
S
2496
WAWONA
240
TWENTY-EIGHTH AVENUE
496.7
510
TWENTY-SEVENTH AVENUE
240.5
2495
WAWONA
240
TWENTY-SEVENTH AVENUE
513.11
527.4
TWENTY-SIXTH AVENUE
240.5

See new Vol
of Sloat Bd
Vol 18

See Permanent
new Vol
Vol 18

2497
2498

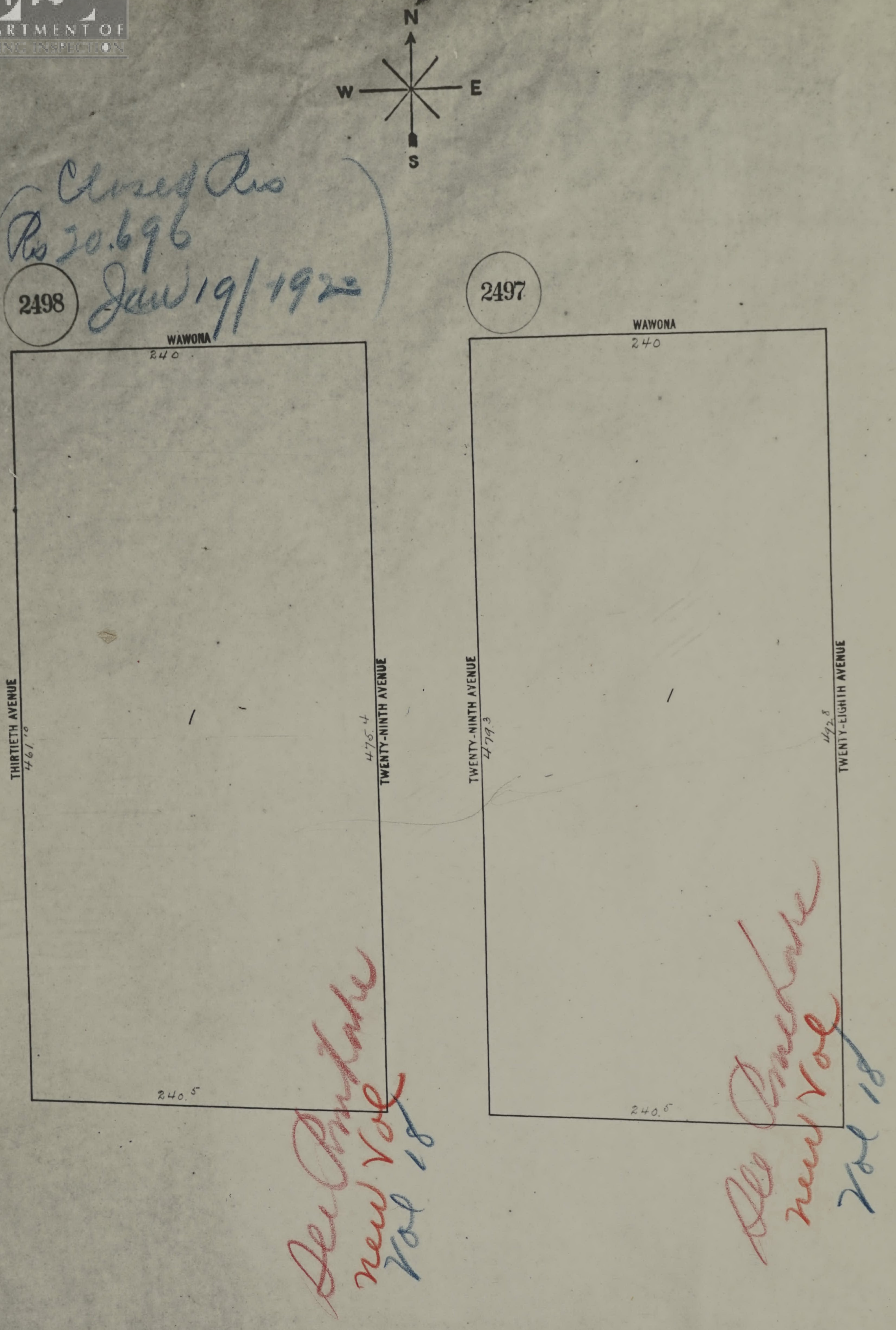
N
W
E
S
2498
WAWONA
240
THIRTIETH AVENUE
461.0
TWENTY-NINTH AVENUE
475.4
240.5
2497
WAWONA
240
TWENTY-NINTH AVENUE
479.3
TWENTY-EIGHTH AVENUE
492.8
240.5

Closed Res
Rs 20.696
Jan 19/1920

See Crocker
new Vol
Vol 18

See Crocker
new Vol
Vol 18

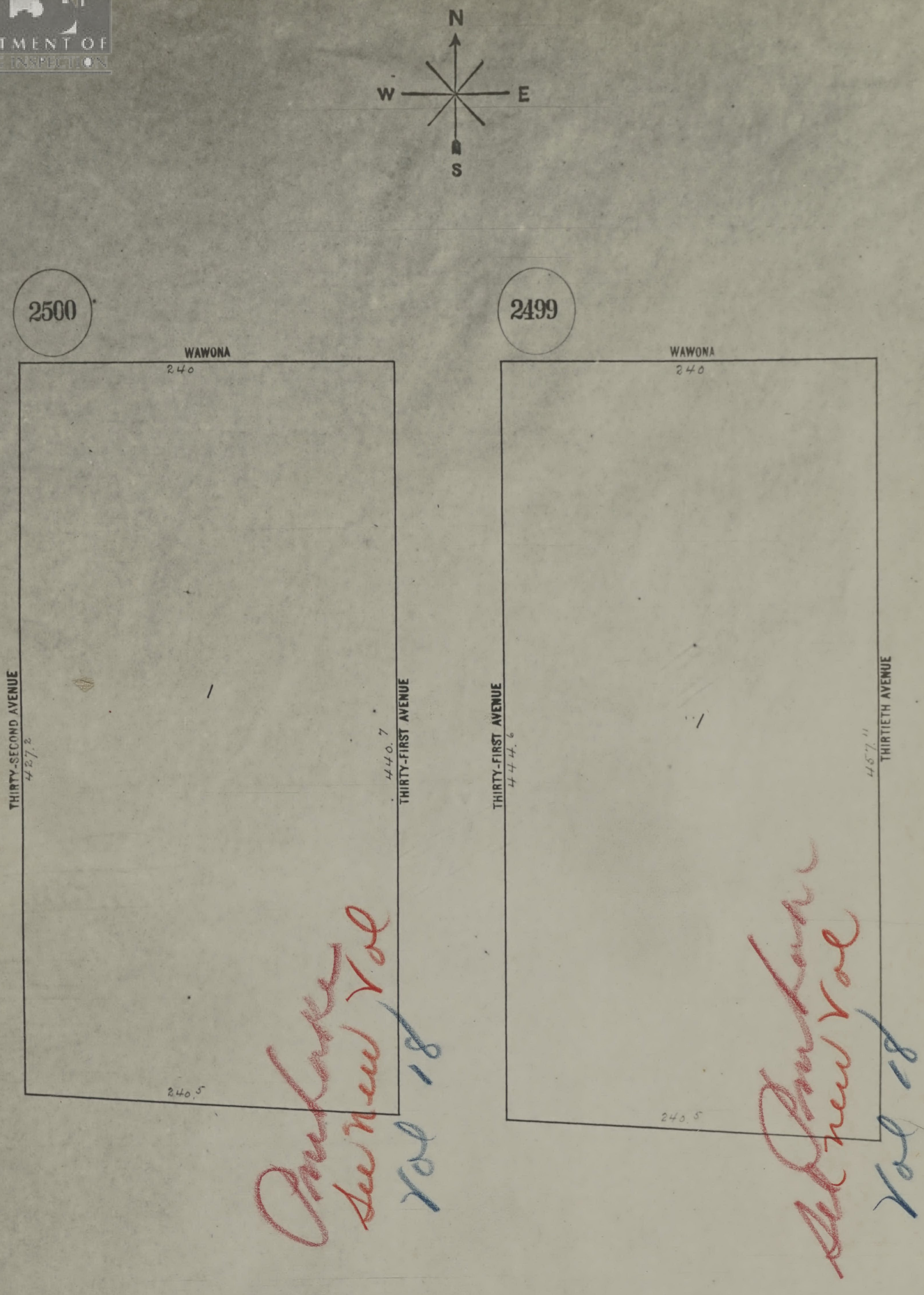
N
W
E
S
2500
WAWONA
240
THIRTY-SECOND AVENUE
427.2
440.7
THIRTY-FIRST AVENUE
240.5
2499
WAWONA
240
THIRTY-FIRST AVENUE
444.6
457.11
THIRTIETH AVENUE
240.5

Cancelled
See new Vol
Vol 18

Cancelled
See new Vol
Vol 18

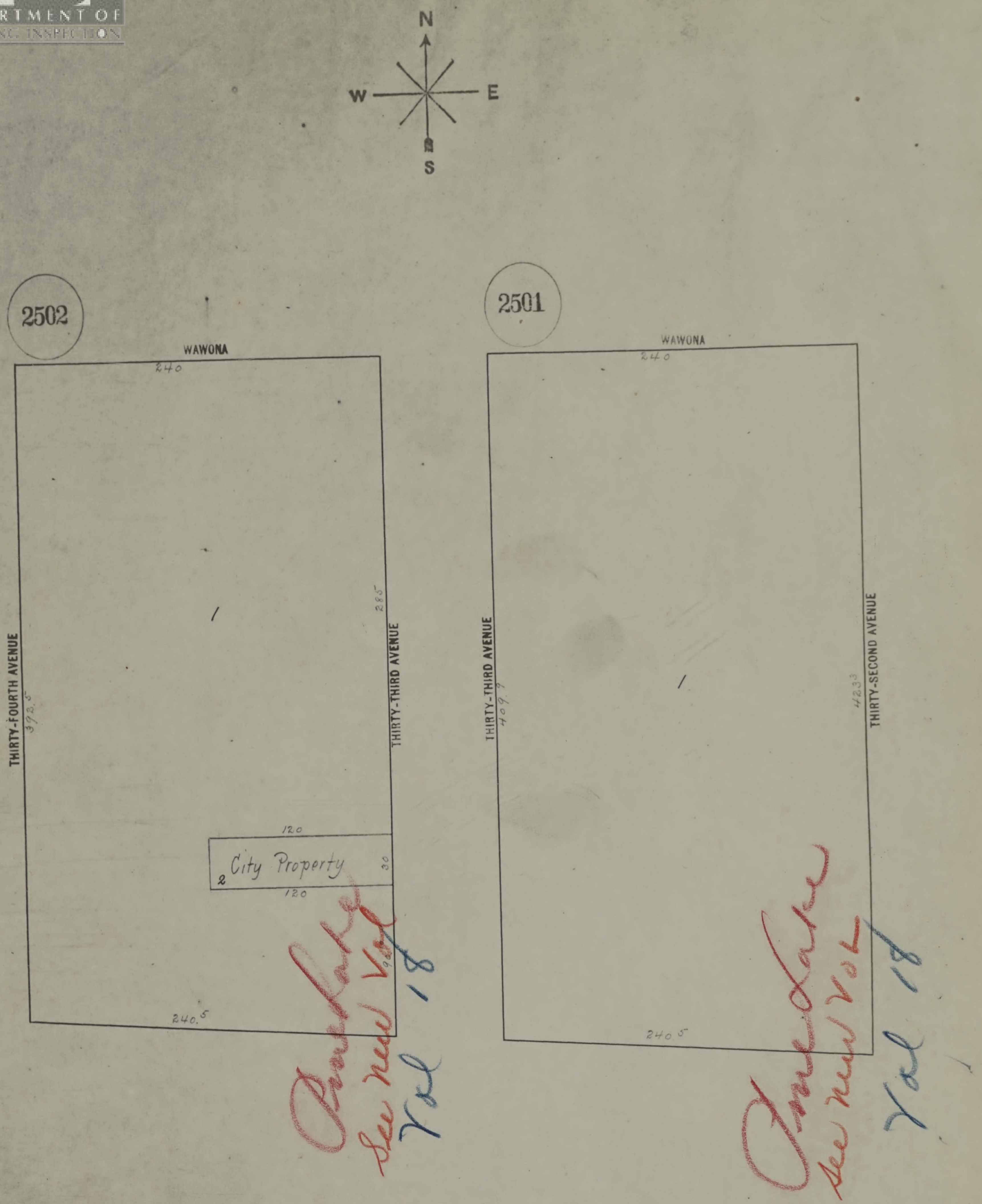
N
W
E
S
2502
WAWONA
240
THIRTY-FOURTH AVENUE
392.5
THIRTY-THIRD AVENUE
285
1
120
City Property
2
30
120
240.5
2501
WAWONA
240
THIRTY-THIRD AVENUE
409.9
THIRTY-SECOND AVENUE
423.3
1
240.5

Pine Lake
See new Vol
Vol 18

Pine Lake
See new Vol
Vol 18

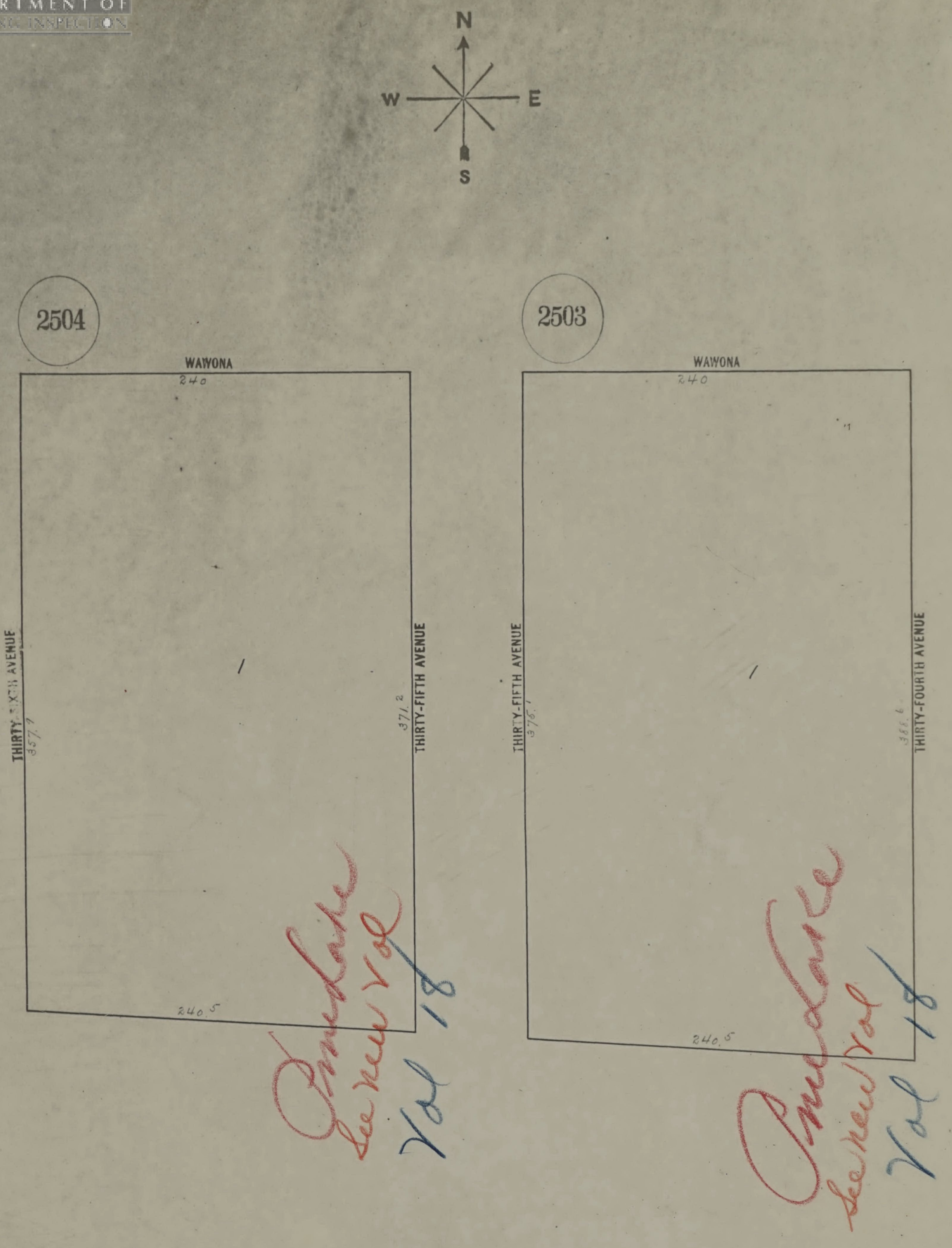
N
W
E
S
2504
WAWONA
240
THIRTY-SIXTH AVENUE
357.9
THIRTY-FIFTH AVENUE
371.2
1
240.5
2503
WAWONA
240
THIRTY-FIFTH AVENUE
375.1
THIRTY-FOURTH AVENUE
388.6
1
240.5

Pine Lake
See new Vol
Vol 18

Pine Lake
See new Vol
Vol 18

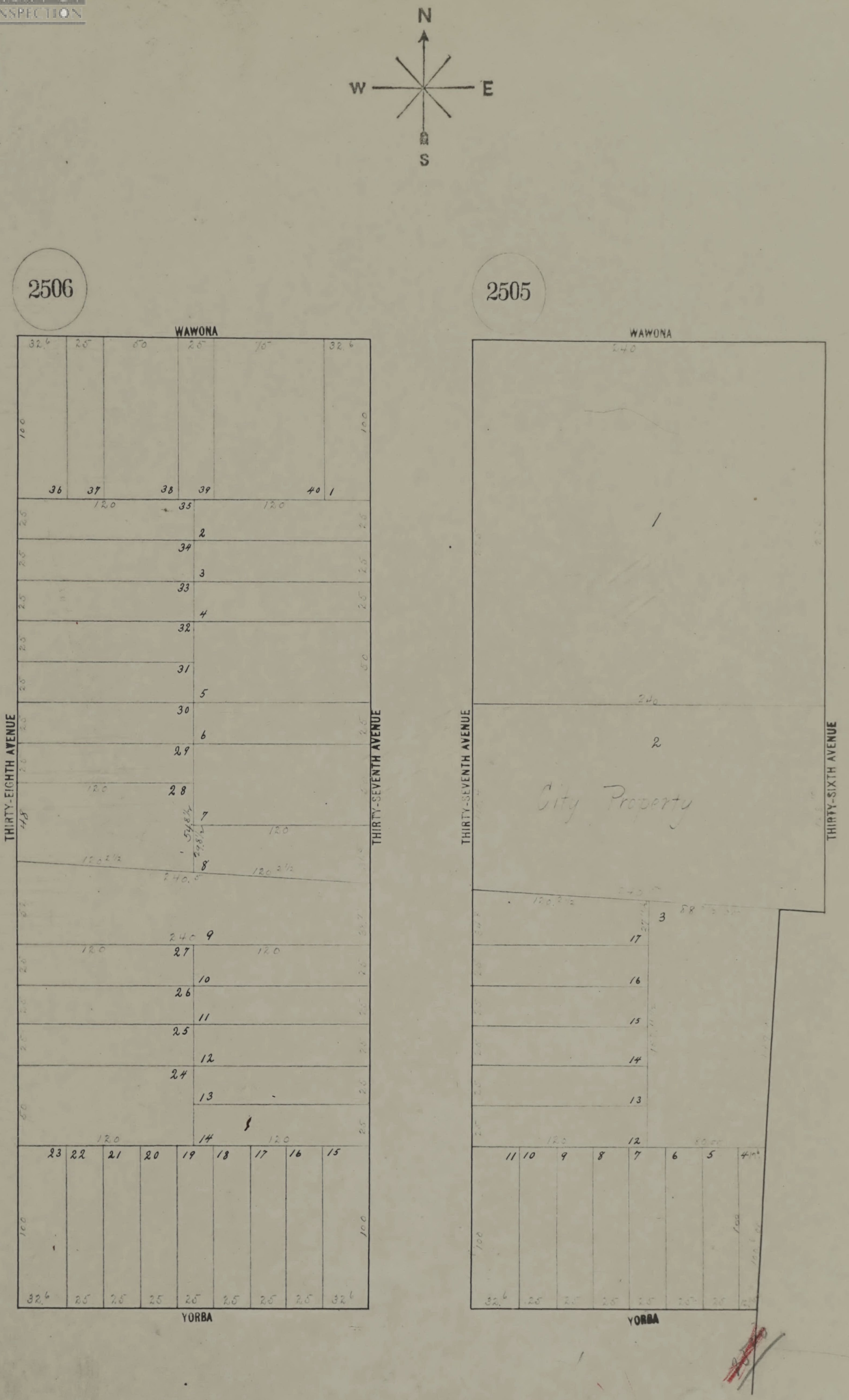
N
W
E
S
2506
2505
WAWONA
WAWONA
THIRTY-EIGHTH AVENUE
THIRTY-SEVENTH AVENUE
THIRTY-SEVENTH AVENUE
THIRTY-SIXTH AVENUE
YORBA
YORBA
City Property
36
37
38
39
40
1
35
34
33
32
31
30
29
28
27
26
25
24
23
22
21
20
19
18
17
16
15
14
13
12
11
10
9
8
7
6
5
4
3
2
120
240
100
32.6
25
50
75
17
16
15
14
13
12
11
10
9
8
7
6
5
4
3
2
1

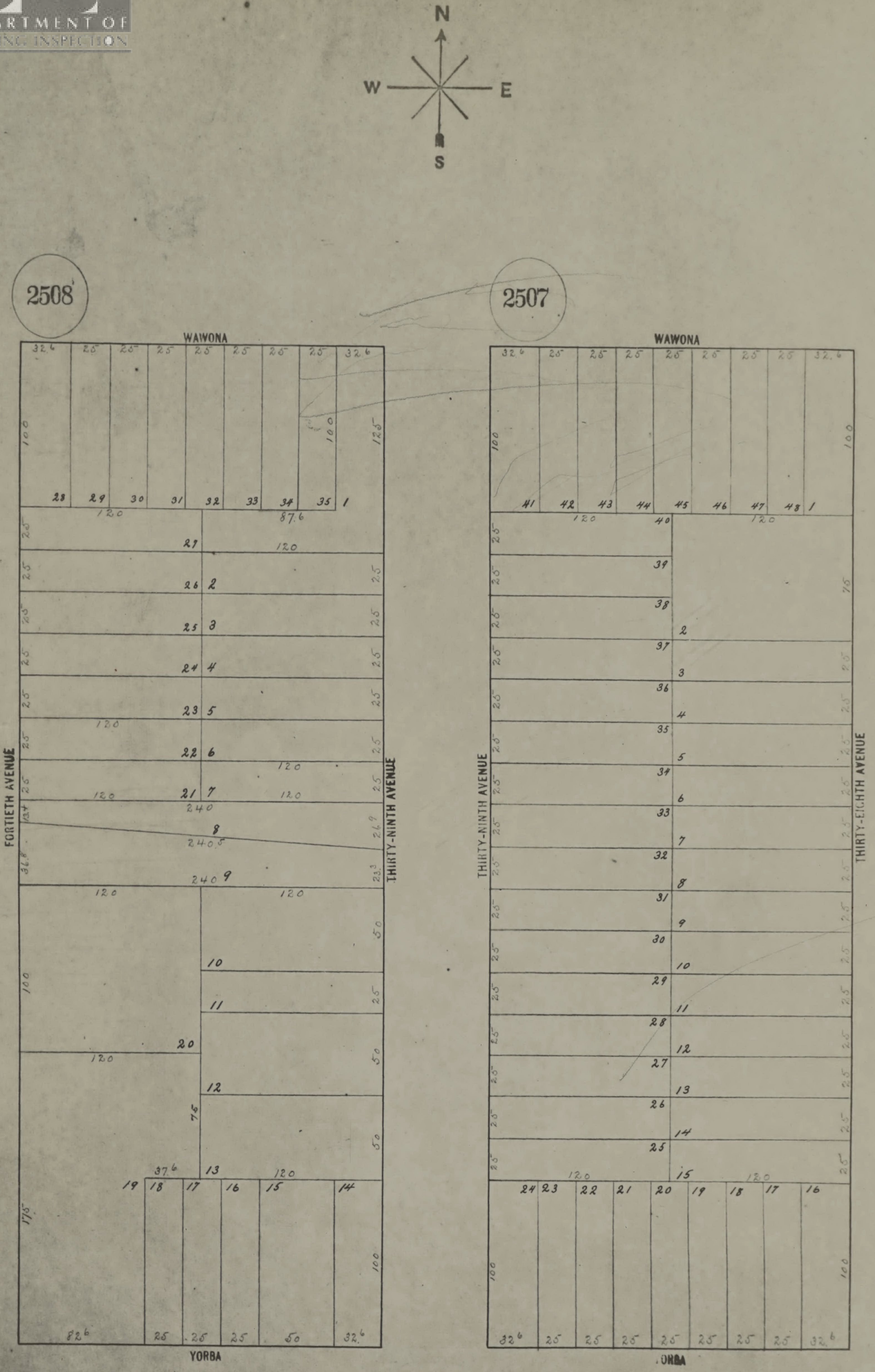
N
W
E
S
2508
2507
WAWONA
WAWONA
FORTIETH AVENUE
THIRTY-NINTH AVENUE
THIRTY-NINTH AVENUE
THIRTY-EIGHTH AVENUE
YORBA
YORBA

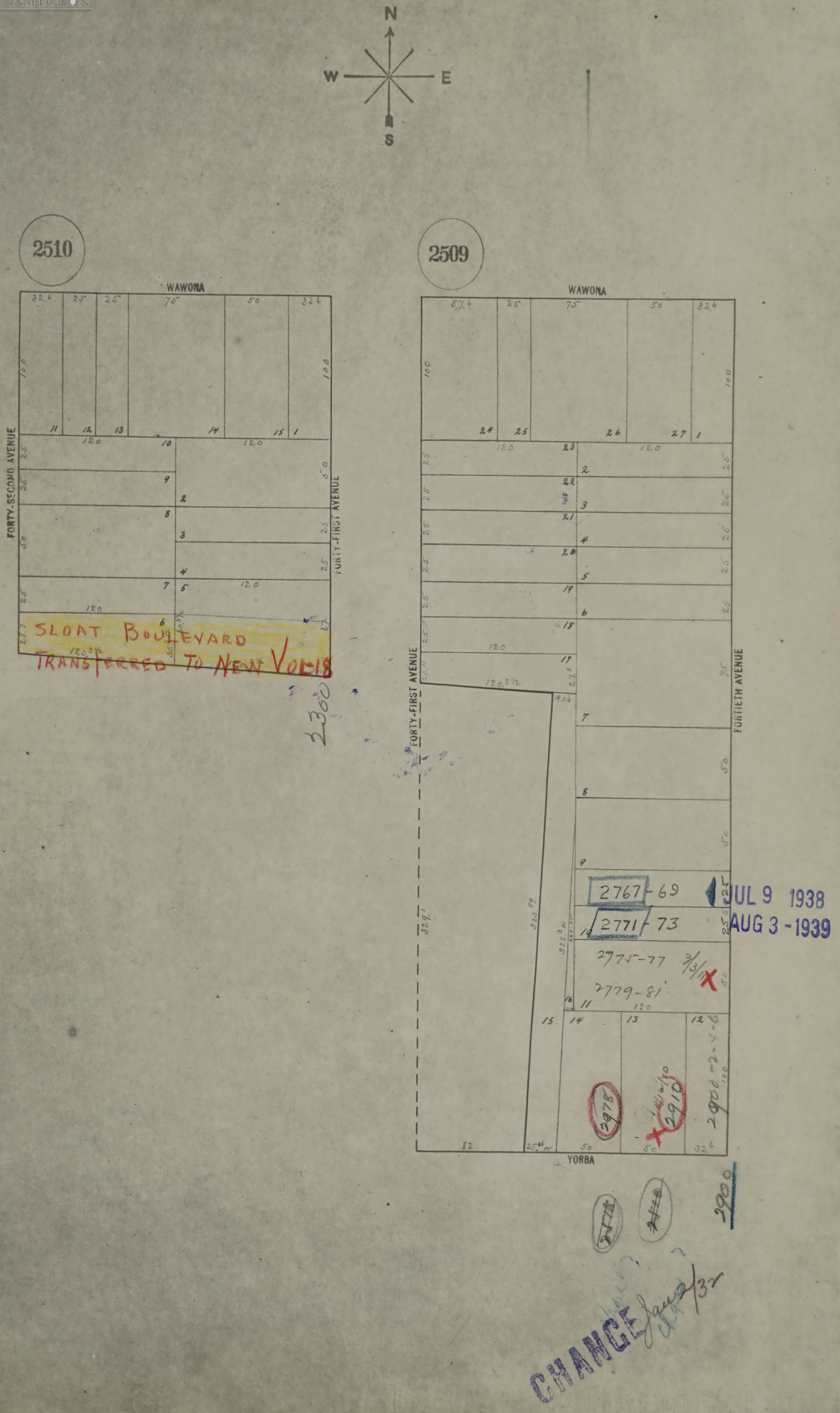
N
W
E
S
2510
2509
WAWONA
FORTY-SECOND AVENUE
FORTY-FIRST AVENUE
FORTIETH AVENUE
YORBA
SLOAT BOULEVARD
TRANSFERRED TO NEW VOL 18
2300
2767-69
2771-73
2775-77 3/3/75
2779-81
JUL 9 1938
AUG 3 -1939
2978
2910
2900-2-4-6
2900
CHANGE Jan 2/32

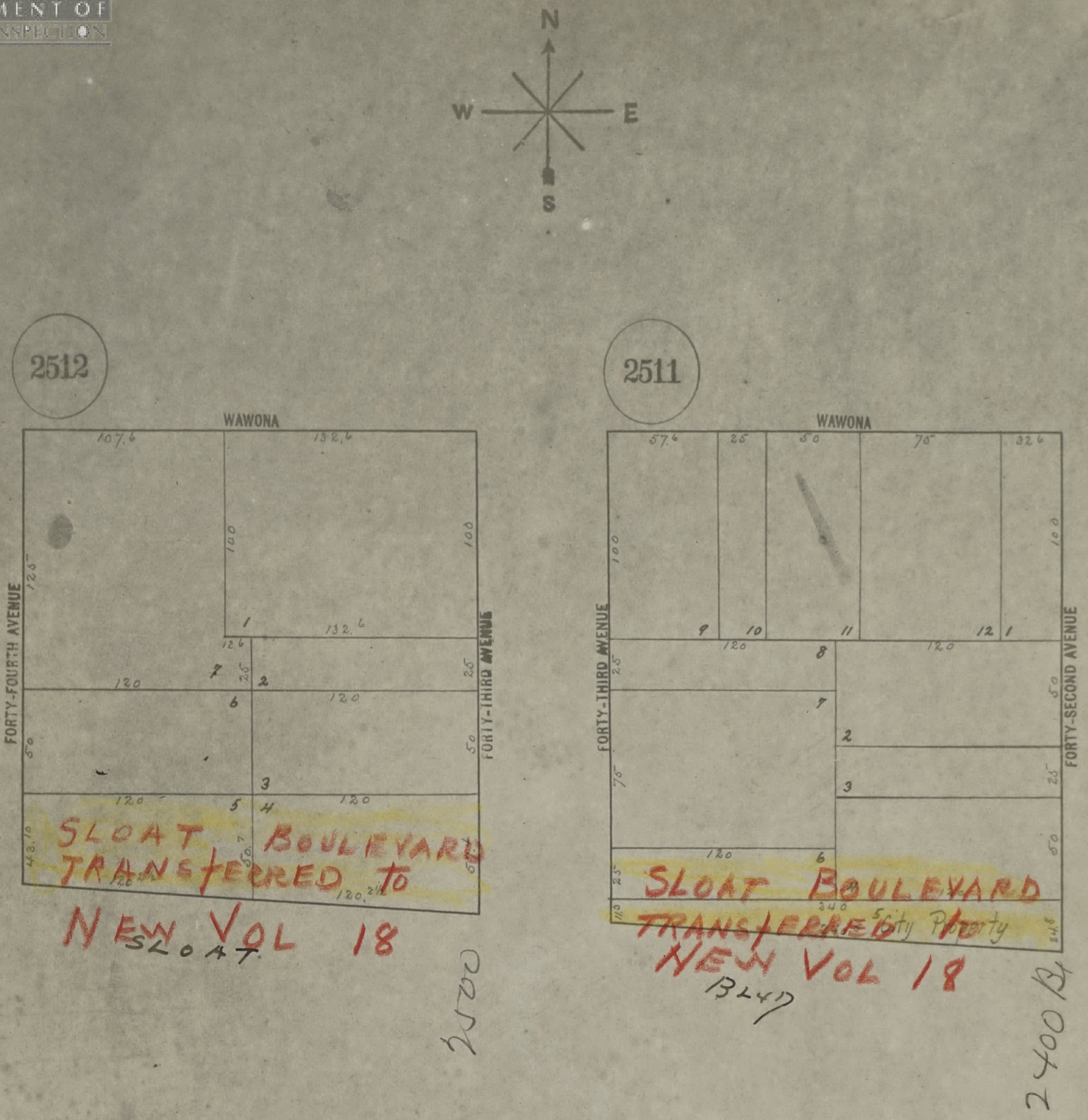
N
W
E
S
2512
WAWONA
FORTY-FOURTH AVENUE
FORTY-THIRD AVENUE
107.6
132.6
100
100
125
1
132.6
126
7
25
2
25
120
6
120
50
50
3
120
5
4
120
43.10
50.7
120
120.21
SLOAT BOULEVARD TRANSFERRED to NEW VOL 18
SLOAT
2500
2511
WAWONA
FORTY-THIRD AVENUE
FORTY-SECOND AVENUE
57.6
25
50
75
32.6
100
100
9
10
11
12
1
120
8
120
25
7
2
50
75
3
25
120
6
50
25
240
5 City Property
SLOAT BOULEVARD TRANSFERRED to NEW VOL 18
BLVD
2400 Blk

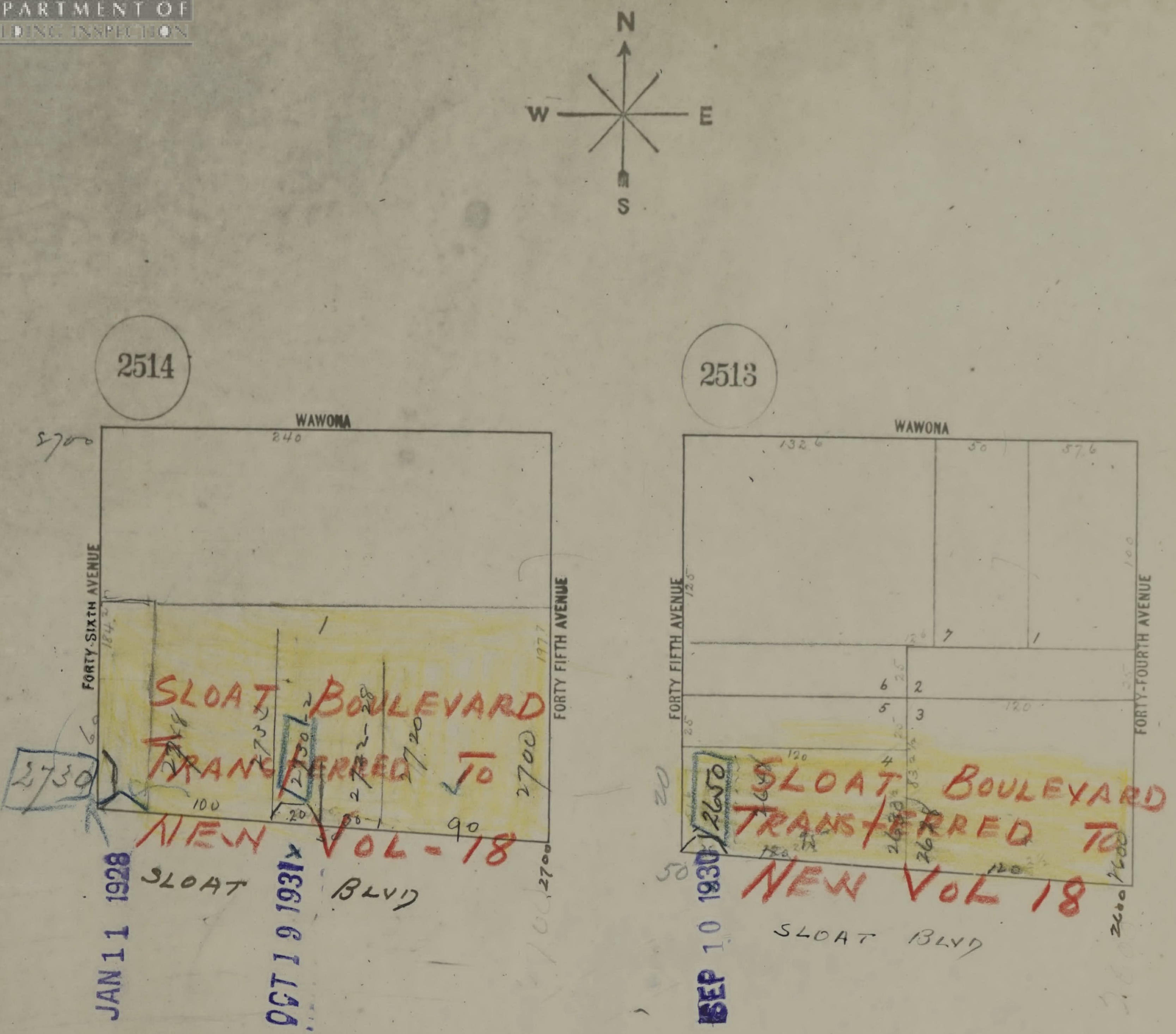
N
W
E
S
2514
WAWONA
240
2700
FORTY-SIXTH AVENUE
FORTY FIFTH AVENUE
1
2730
100
20
90
2700
SLOAT BLVD
2513
WAWONA
132.6
50
57.6
FORTY FIFTH AVENUE
FORTY-FOURTH AVENUE
7
1
6
2
5
3
4
120
2650
50
2600
SLOAT BLVD

SLOAT BOULEVARD TRANSFERRED TO NEW VOL-18

SLOAT BOULEVARD TRANSFERRED TO NEW VOL 18

JAN 11 1928

OCT 19 1931

SEP 10 1930

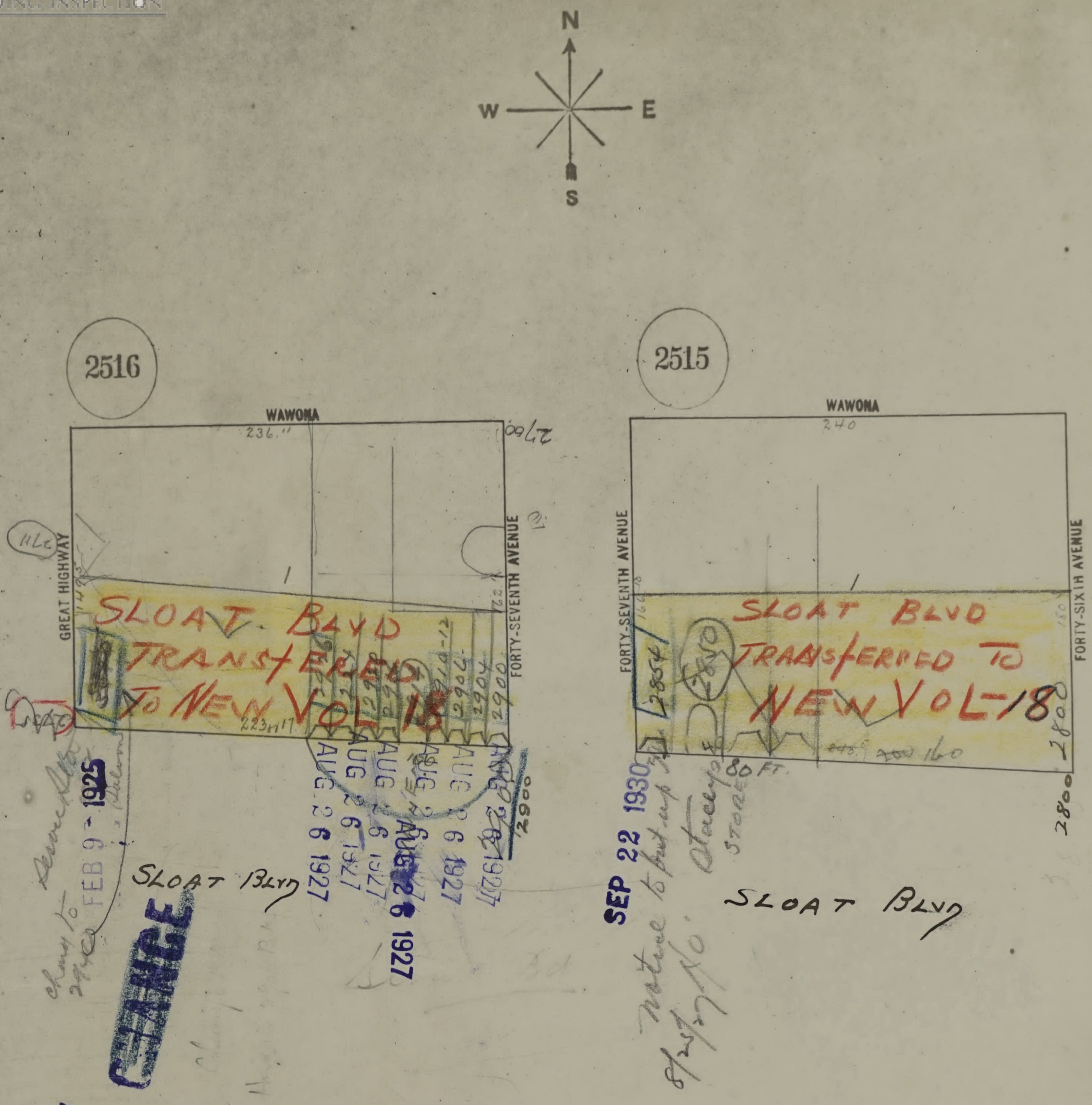
N
W
E
S
2516
WAWONA
236.
2760
GREAT HIGHWAY
FORTY-SEVENTH AVENUE
11 Lc
SLOAT BLVD
TRANSFERED
TO NEW VOL 18
223.17
2900
2904
2900
SLOAT BLVD
FEB 9 - 1925
AUG 26 1927
AUG 26 1927
AUG 26 1927
AUG 26 1927
AUG 26 1927
AUG 26 1927
AUG 26 1927
CHANGE
2515
WAWONA
240
FORTY-SEVENTH AVENUE
FORTY-SIXTH AVENUE
SLOAT BLVD
TRANSFERRED TO
NEW VOL-18
2854
2840
80 FT.
~~240~~ ~~200~~ 160
2800
2800
SEP 22 1930
STORE
SLOAT BLVD

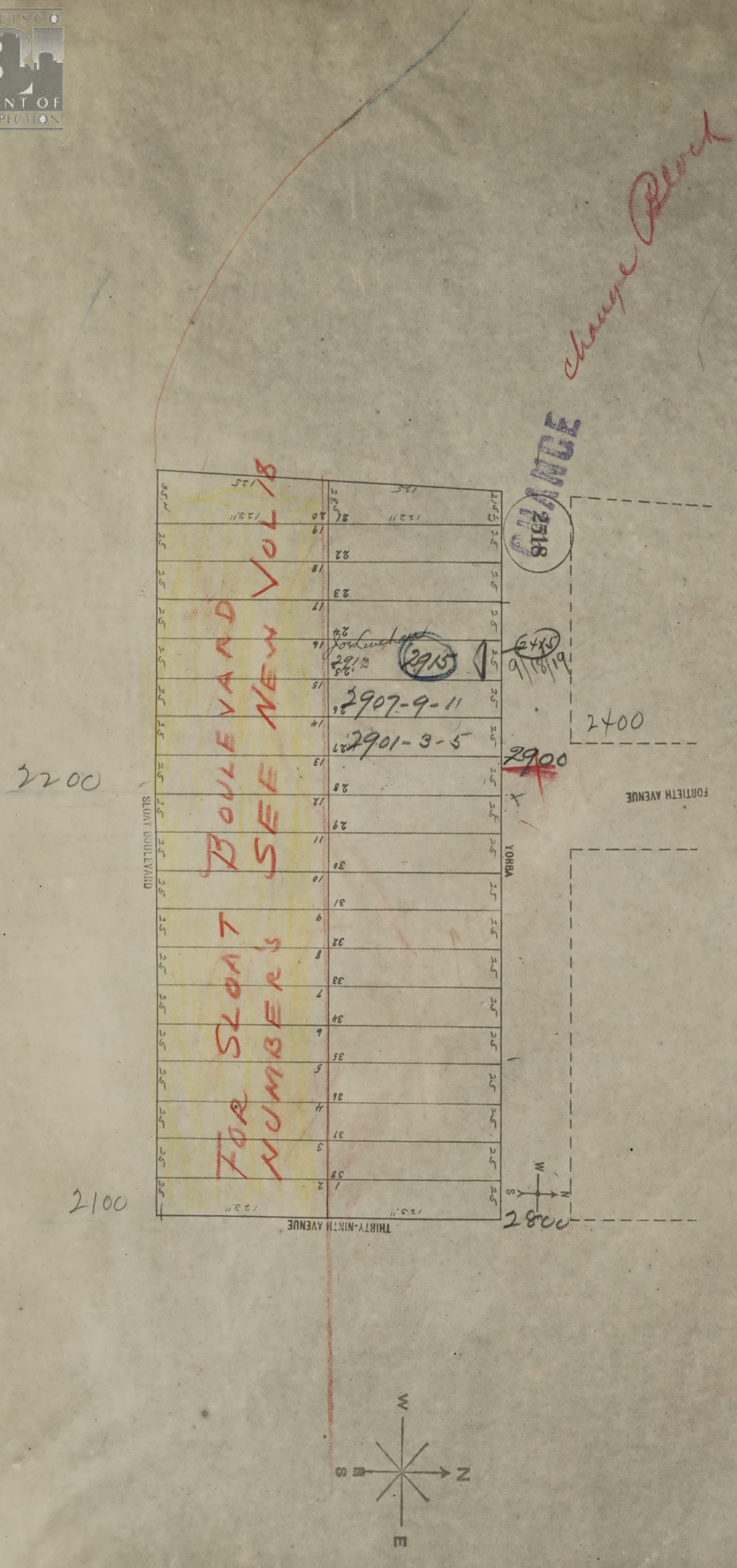
change Block
CHANGE
2518
SLOAT BOULEVARD
YORBA
FORTIETH AVENUE
THIRTY-NINTH AVENUE
FOR SLOAT BOULEVARD
NUMBERS SEE NEW VOL 18
2915
9/18/19
2907-9-11
2901-3-5
2900
2400
2200
2100
2800
125
123.11
25
1
2
3
4
5
6
7
8
9
10
11
12
13
14
15
16
17
18
19
20
21
22
23
24
25
26
27
28
29
30
31
32
33
34
35
36
37
38
W
E
N
S

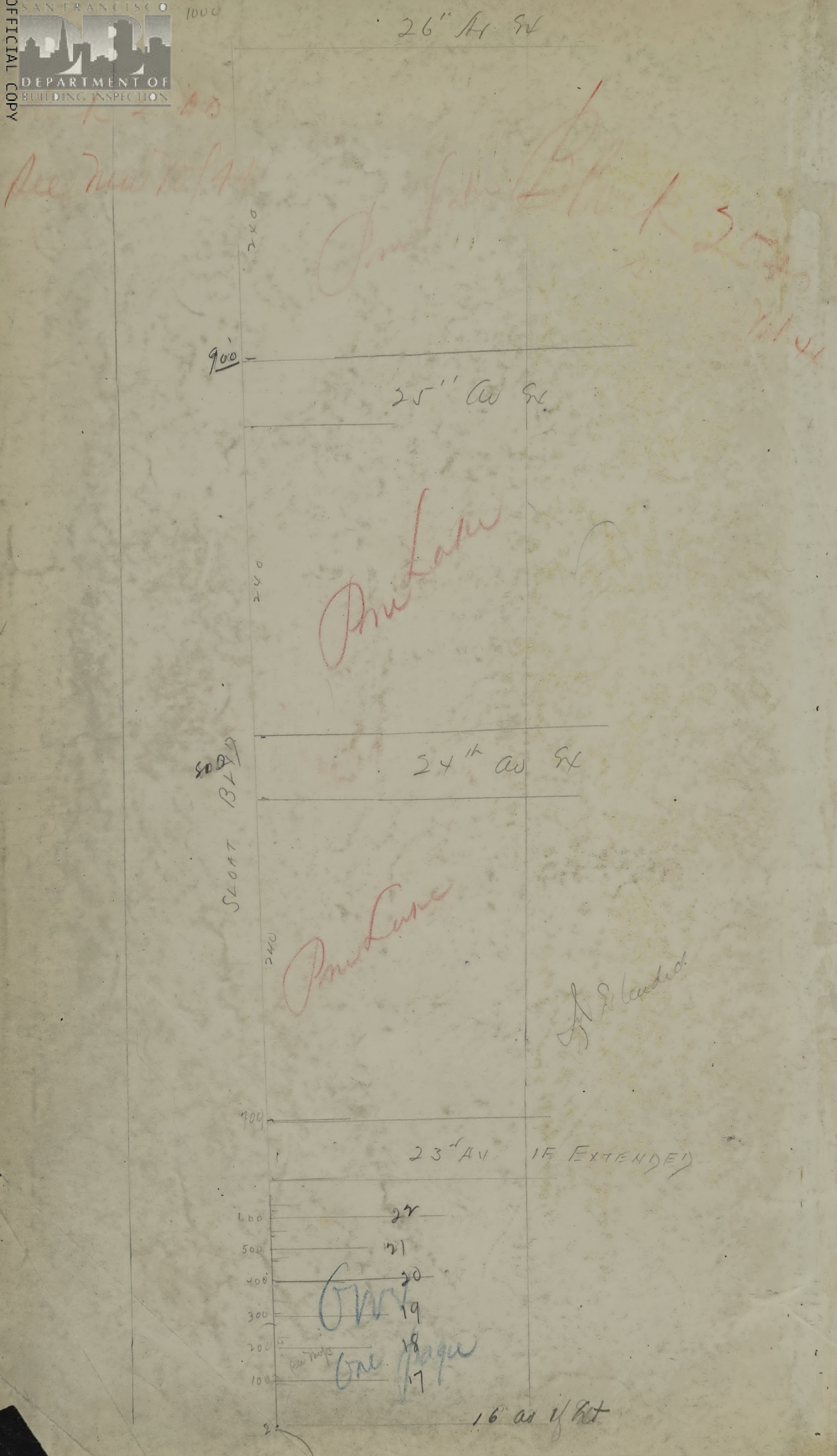
1000
26th Av Ext
900'
240
25th Av Ext
240
Pine Lake
800
SLOAT BLVD
24th Av Ext
240
Pine Lake
700
23rd AV IF EXTENDED
600
500
400
300
200
100
2
22
21
20
19
18
17
OK
One page
16th av if Ext
Vol 44

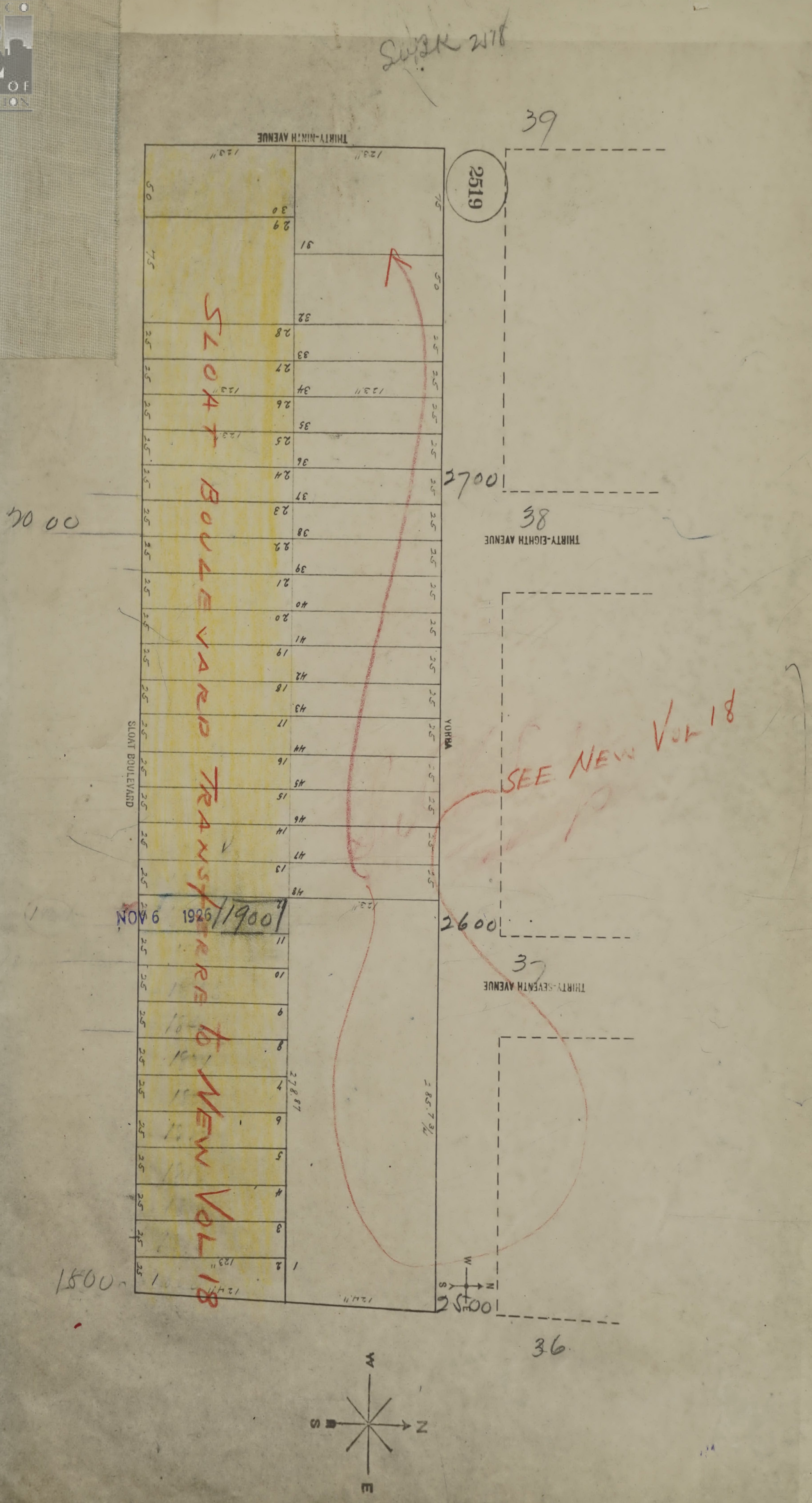
SWBK 2178
39
2519
THIRTY-NINTH AVENUE
123'
30
29
31
50
75
32
28
27
26
25
24
23
22
21
20
19
18
17
16
15
14
13
12
11
10
9
8
7
6
5
4
3
2
1
33
34
35
36
37
38
39
40
41
42
43
44
45
46
47
48
25
2700
38
THIRTY-EIGHTH AVENUE
4000
SLOAT BOULEVARD
YORBA
SLOAT BOULEVARD TRANSFERRED to NEW VOL 18
SEE NEW VOL 18
NOV 6 1926
1900
2600
37
THIRTY-SEVENTH AVENUE
278.87
285.73
124'
1800
2500
36
W
S
N
E

For Nos on west side of
Sloat Boulevard
See Block 7201
new Vol 44

LAND'S w/ ACRES